

**INPUTS**

<b>Project Identification</b>	
Name:	FM 2025
Application ID Number:	300795
Sponsor ID Number (CSJ, etc.):	

Import from Crash History Data Tab?

<b>Improvement Information</b>	
Year Open to Traffic? (Must be >=2018)	2018
Appropriate Crash Reduction Factor (%):	55%
Service Life (years):	20

<b>Daily Travel Demand</b>	
2018 Volume	8,800
2018 Capacity	12,050
2025 Volume	10,100
2025 Capacity	12,050
2040 Volume	13,600
2040 Capacity	12,050

Preventable Crash History	Year 1	Year 2	Year 3	Average
Death_Cnt	0	0	0	0.00
Incap_Injry_Cnt	0	0	0	0.00
Nonincap_Injry_Cnt	0	0	0	0.00
Poss_Injry_Cnt	0	0	0	0.00
Non_Injry_Cnt	0	0	0	0.00
Unkn_Injry_Cnt	0	0	0	0.00






**OUTPUTS**

<b>Benefit Results</b>	
Discounted Safety Benefits @ 7% (2015 \$, '000s)	\$0
Discounted Safety Benefits @ 3% (2015 \$, '000s)	\$0





**LEGEND:**

-  PROPOSED PROJECT
-  FATALITY
-  INCAPACITATING INJURY
-  NON-INCAPACITATING INJURY

**PROJECT FM 2025:**

ACCIDENT DATA FROM 2011-2013

**PROJECT BENEFITS:**

WIDENING WILL IMPROVE MOBILITY AND SAFETY AT THE HIGH VOLUME INTERSECTION



SCALE

0 FT.

761 FT.

1995 392

© 2014 Google

Imagery Date: 11/5/2012 lat 30.353448° lon -95.089200° elev 167 ft eye alt 3417 ft