



INDEPENDENCE TRAIL

Trail Connectivity Phase IV


- Future Trail
- Existing Sidewalk
- Mary's Creek Trail (In Planning)
- Clear Creek Trail
- Green Tee Trail (In Construction)
- Existing Trail
- TIP Project Limits
- Commercial/Retail

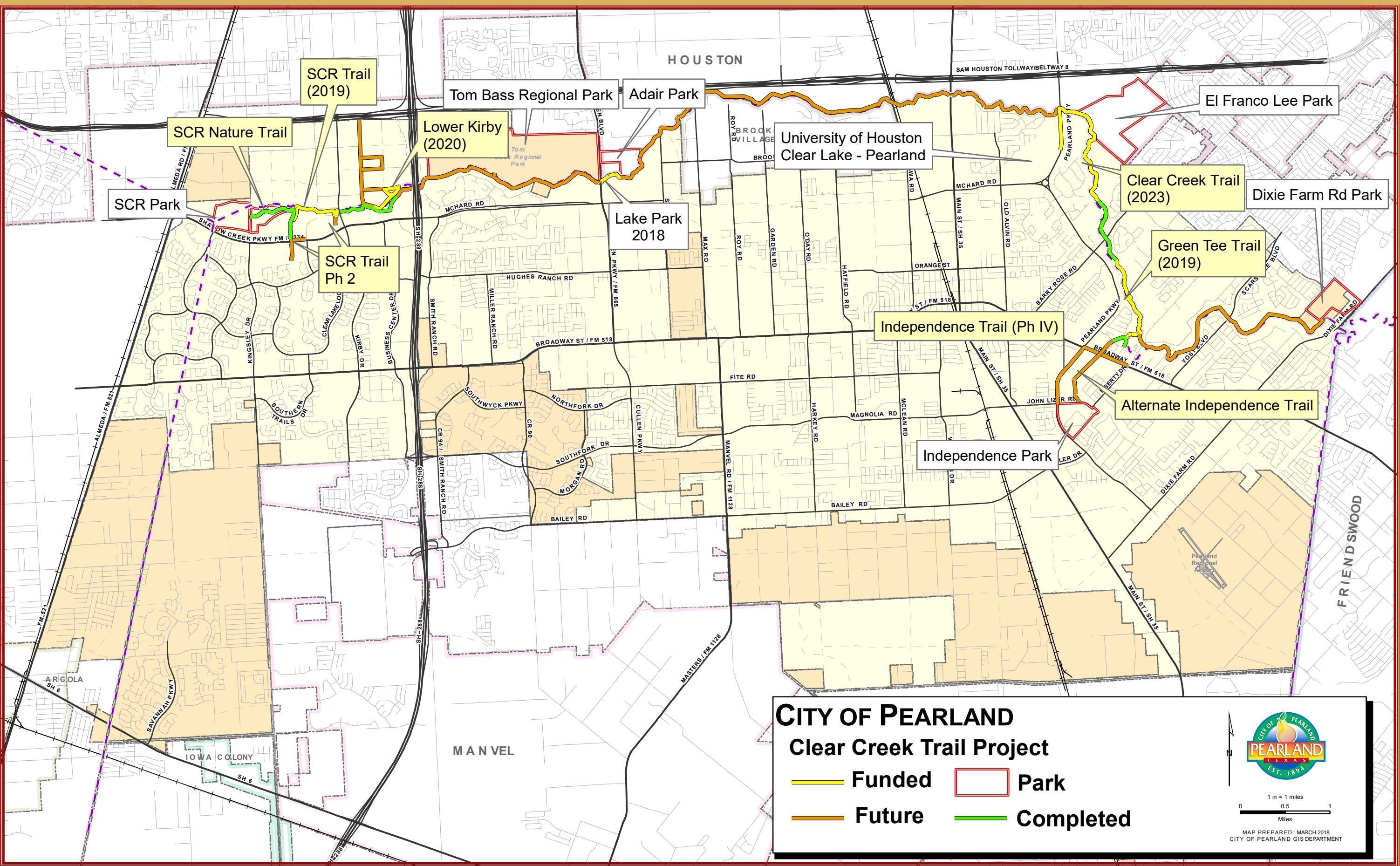


This product is for informational purposes and may not have been prepared for or be suitable for legal, engineering, or surveying purposes. It does not represent an on-the-ground survey and represents only the approximate relative location of property boundaries.

1 inch = 1 miles

OCTOBER 2018
GIS DEPARTMENT

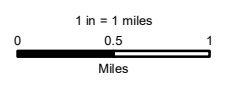




CITY OF PEARLAND

Clear Creek Trail Project

- Funded
- Future
- Park
- Completed



MAP PREPARED: MARCH 2018
CITY OF PEARLAND GIS DEPARTMENT