





Houston-Galveston Area Council




Pedestrian and Bicycle Special Districts Study

High-Scoring District in Sharpstown


Dashed 1/4- and 1/2 mile circles surround highest scoring non-fringe district




Highways




Secondary Roads




Roads




Bus Stop




Transit Center




Park & Ride




Large Employer




School




Hospital



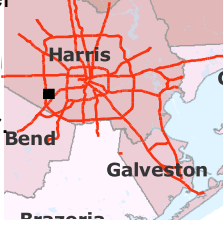
Community Ctr

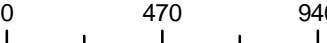


Library




Park





0 470 940 Feet



N

WALTER MOORE
ENGINEERS + CONSULTANTS
in association with
**Gulf Coast Institute
Euclid Studio
Lorin Gaertner
Transight, LLC
Walkable Communities, Inc.**



Houston-Galveston Area Council











Pedestrian and Bicycle Special Districts Study

High-Scoring District in Westwood


Dashed 1/4- and 1/2 mile circles surround highest scoring district




Highways




Secondary Roads




Roads




Bus Stop




Transit Center




Park & Ride




Large Employer




School




Hospital




Community Ctr.



Library



Park




Water



0470940

Feet


N

WALTER MOORE

ENGINEERS + CONSULTANTS

in association with

Gulf Coast Institute

Euclid Studio


Lorin Gaertner

Transight, LLC

Walkable Communities, Inc.




Houston-Galveston Area Council





Pedestrian and Bicycle Special Districts Study


High-Scoring District in Woodlake/ Briarmeadow


Dashed 1/4- and 1/2 mile circles surround highest scoring district


 Highways


 Secondary Roads


 Water


 Roads


 all_lamberts


 Bus Stop


 Transit Center


 Park & Ride


 Large Employer

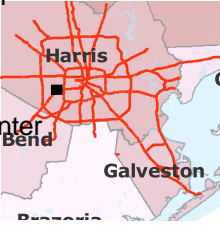
 School

 Hospital

 Community Center

 Library


 Park





0 475 950

Feet



N

WALTER MOORE

ENGINEERS + CONSULTANTS

in association with

Gulf Coast Institute
Euclid Studio
Lorin Gaertner
Transight, LLC
Walkable Communities, Inc.