











Houston-Galveston Area Council



Pedestrian and Bicycle Special Districts Study

High-Scoring Districts in Greater Third Ward

Dashed 1/4- and 1/2 mile
circles surround highest scoring
district

-  Highways
-  Secondary Roads
-  Water
-  Roads
-  Bus Stop
-  School
-  Hospital
-  Community Ce
-  Library
-  Park

**WALTER P. MOORE**

ENGINEERS + CONSULTANTS

in association with

Gulf Coast Institute

Euclid Studio


Lorin Gaertner

Transight, LLC
Walkable Communities, Inc.



High-Scoring District in Magnolia Park

Dashed 1/4- and 1/2 mile circles surround highest scoring district

- Highways
 - Secondary Roads
 - Roads
 - Bus Stop
 - Transit Ctr
 - Park & Ride
 - Lt Rail Stop
 - Large Employer
 - SCHOOL
 - Hospital
 - Community Ctr
 - Library
 - Park
 - Water
- 



WALTER MOORE
ENGINEERS + CONSULTANTS
in association with
Gulf Coast Institute
Euclid Studio
Lorin Gaertner
Transight, LLC
Walkable Communities, Inc.