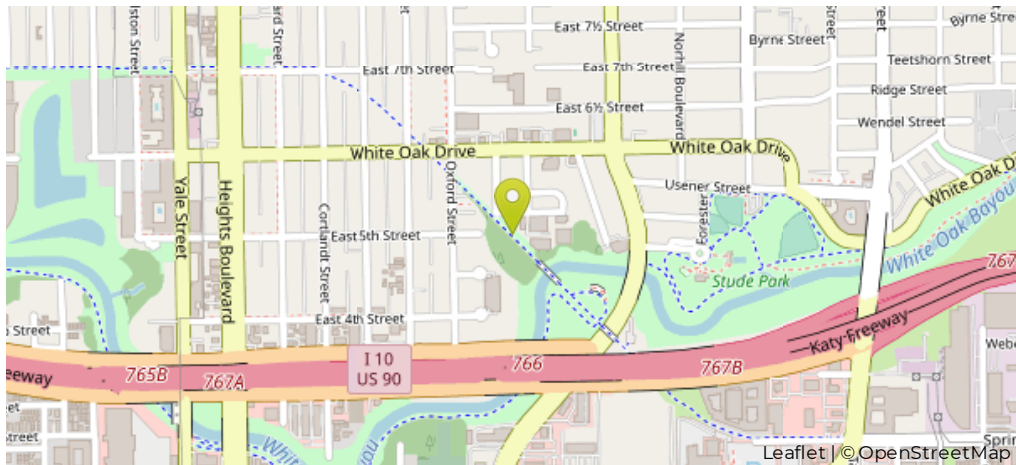


MKT Trail at 5th St (Heights) November 2021 Report



Christopher Whaley, christopher.whaley@h-gac.com
12/1/2021

Counting Sites Map



Monthly Updates:

The bridge across White Oak Bayou to the east of this counter remains closed & a fence has been placed at the trailhead to the west. H-GAC staff has also confirmed that the equipment is counting accurately, but all traffic is being counted as pedestrians rather than being separated into pedestrians or cyclists. While we believe it is an accurate count, we deployed a secondary counter in mid-December to verify this. We will publish this data beginning next month as a companion to the official Eco-Visio data.

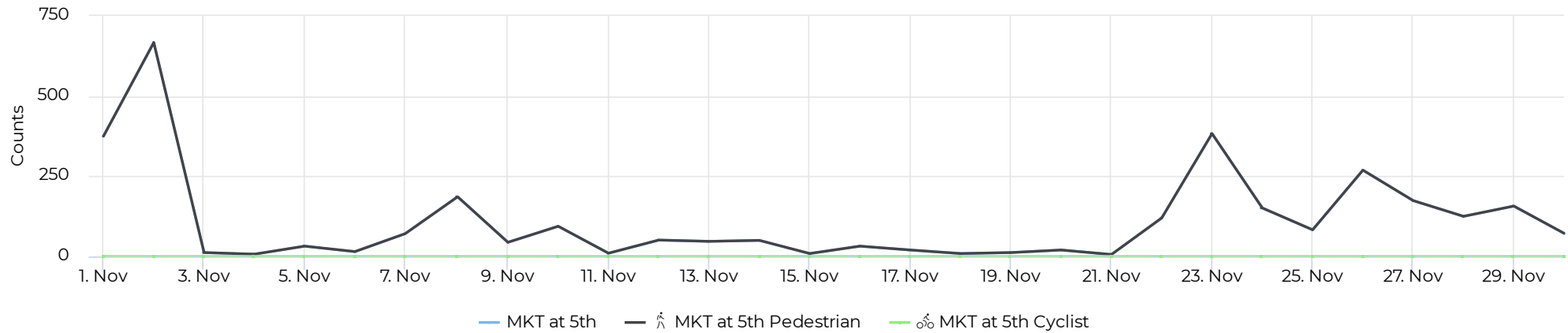
Key Figures Summary

Site	Total	Average	Peak Count	Peak Period
MKT at 5th	3,303	110	667	Tue Nov 2, 2021
MKT at 5th Pedestrian	3,303	110	667	Tue Nov 2, 2021
Pedestrians SB	2,836	95	636	Tue Nov 2, 2021
Pedestrians NB	467	16	53	Tue Nov 23, 2021
MKT at 5th Cyclist	0	0	0	Wed Nov 10, 2021
Bicycles SB	0	0	0	Mon Nov 15, 2021
Bicycles NB	0	0	0	Tue Nov 16, 2021

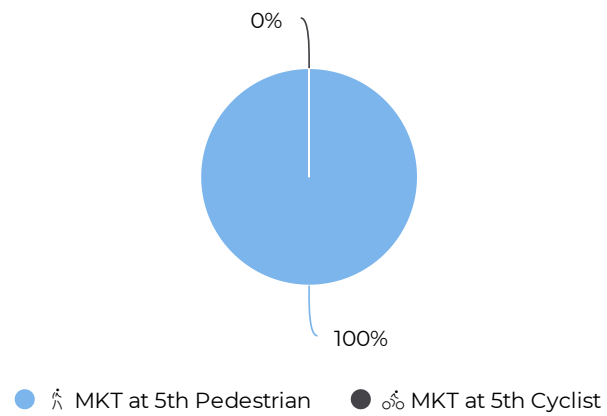
MKT at 5th

November 1, 2021 → November 30, 2021

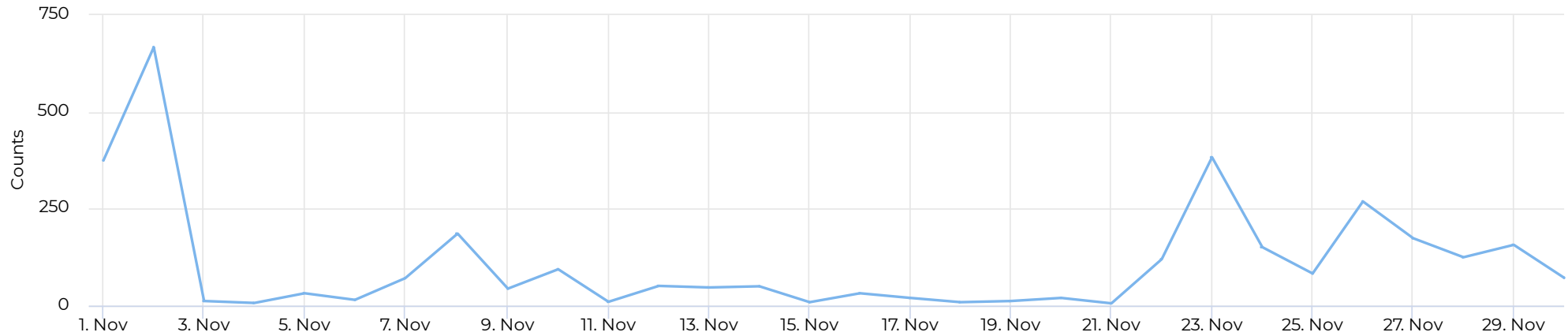
Daily traffic



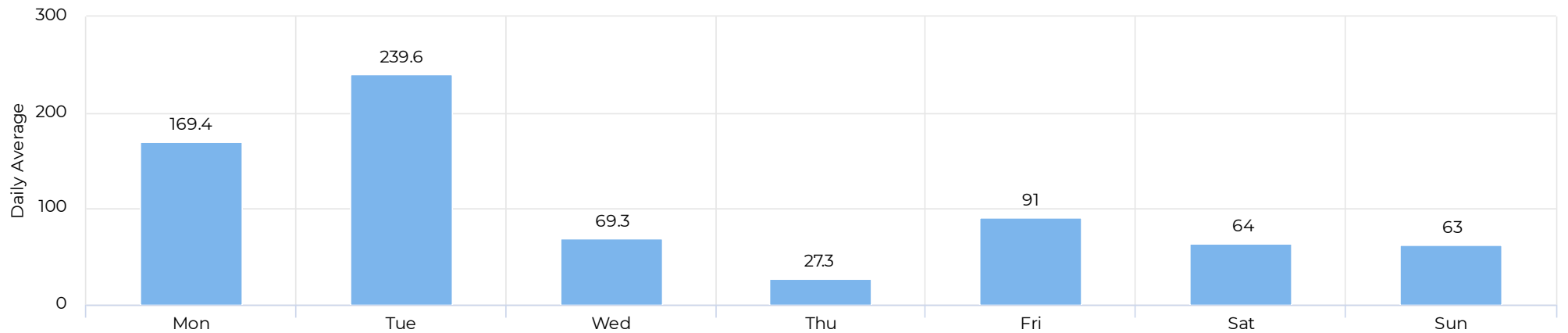
Distribution



Daily Data (Pedestrian)



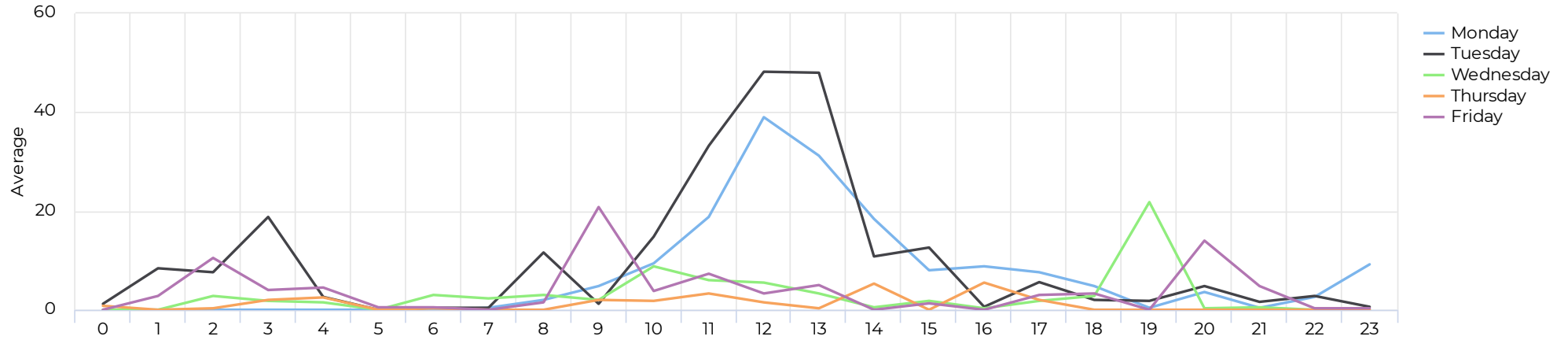
Pedestrian Profile (Daily)



November 1, 2021 → November 30, 2021

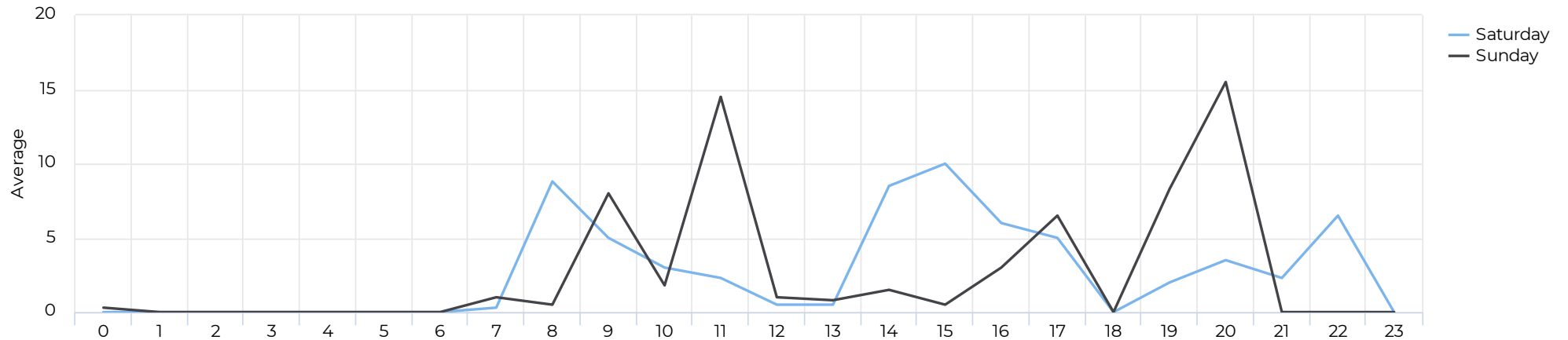
Pedestrian - Weekday Profile (Hourly)

11/01/2021 → 11/30/2021



Pedestrian - Weekend Profile (Hourly)

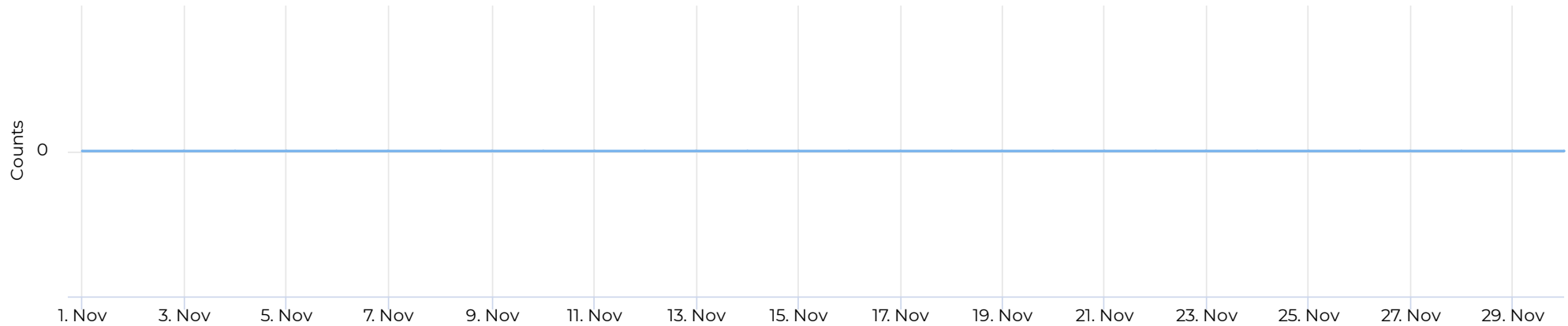
11/01/2021 → 11/30/2021



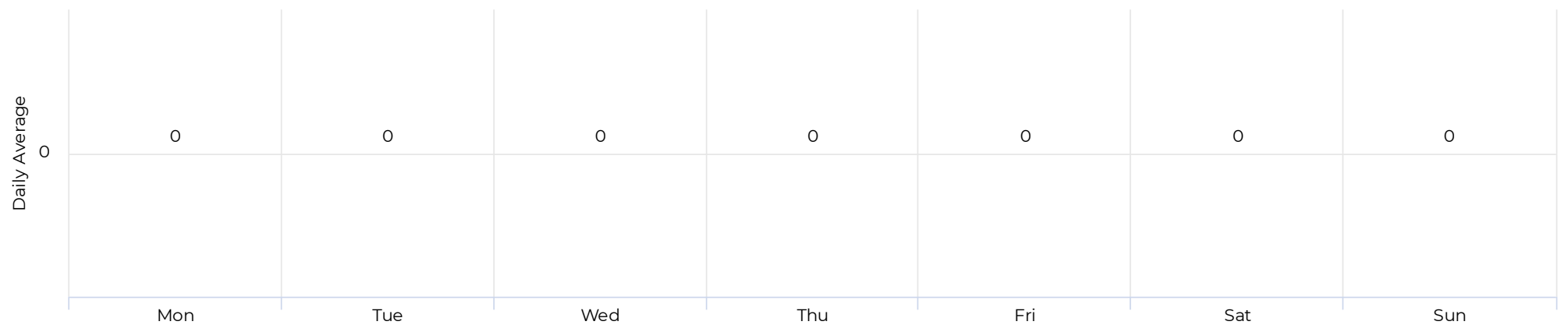
MKT at 5th

November 1, 2021 → November 30, 2021

Cyclist Total (Daily)



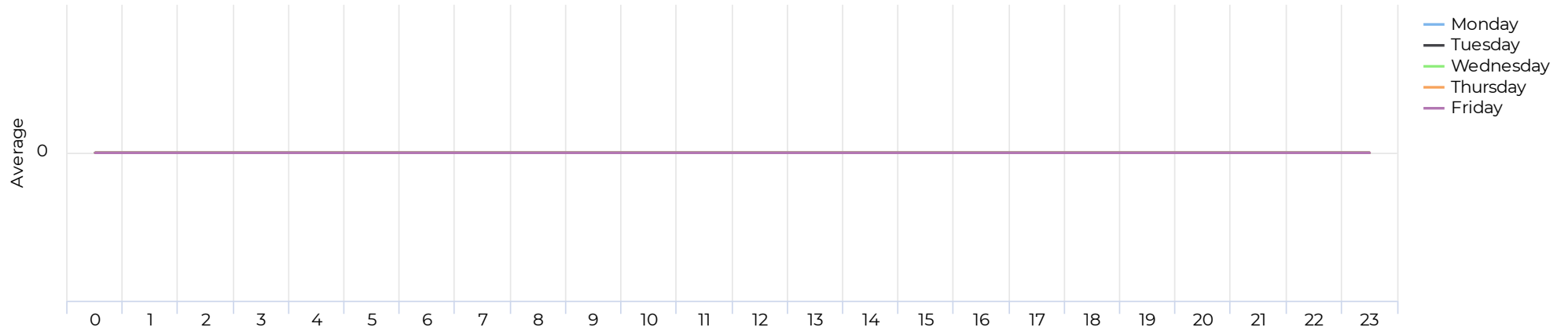
Cyclist Profile (Daily)



November 1, 2021 → November 30, 2021

Cyclist - Weekday Profile (Hourly)

11/01/2021 → 11/30/2021



Cyclist - Weekend Profile (Hourly)

11/01/2021 → 11/30/2021

