


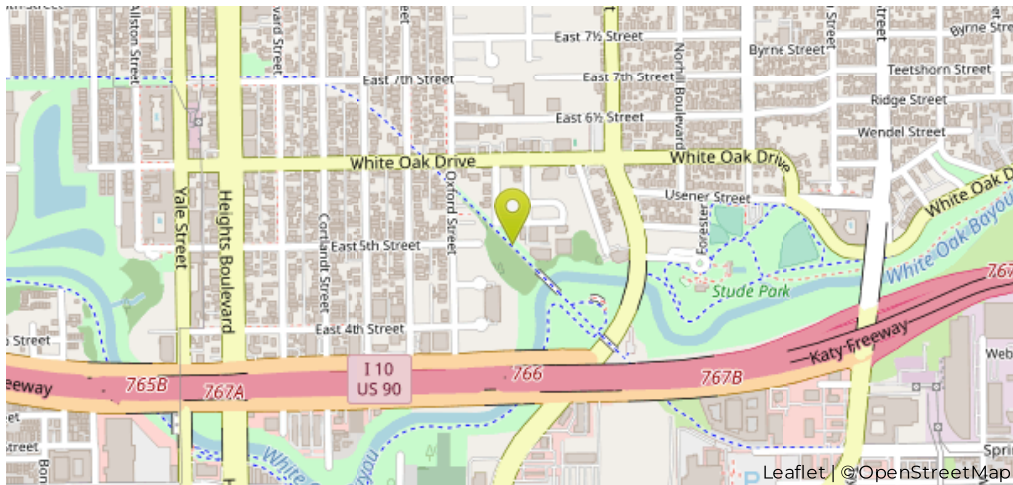


MKT Trail at 5th St (Heights) May2022 Report



Christopher Whaley, christopher.whaley@h-gac.com
06/01/2022

Counting Sites Map



Monthly Updates:

The bridge across White Oak Bayou to the east of this counter remains closed. H-GAC staff has also confirmed that the equipment is counting accurately, but all traffic is being counted as pedestrians rather than being separated into pedestrians or cyclists. While we believe it is an accurate count, we deployed a secondary counter in mid-December to verify this. We will publish this data as a companion to the official Eco-Visio report.

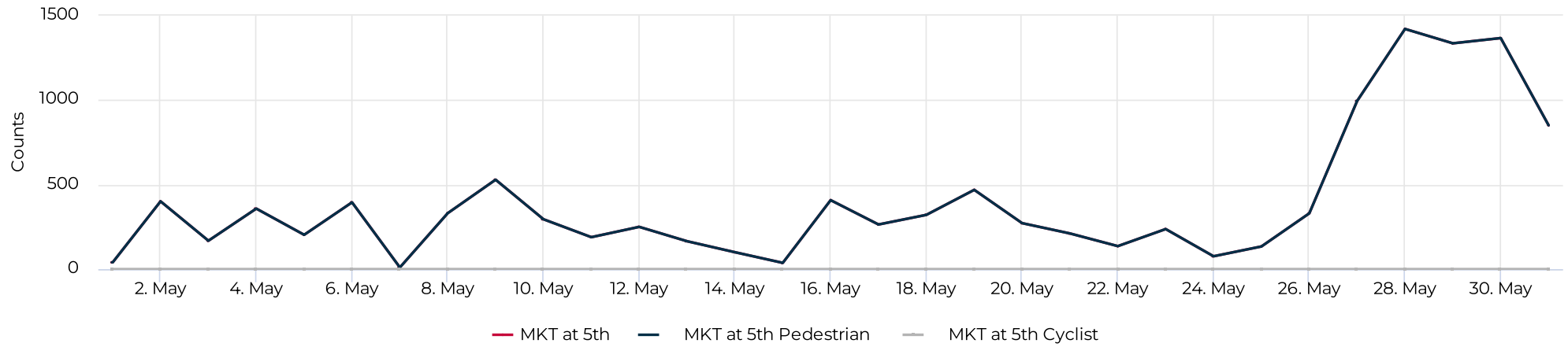
Key Figures Summary

Site	Total ▼	Daily Average	Peak Day	Peak Count
MKT at 5th	12,299	397	Sat May 28, 2022	1,421
MKT at 5th Pedestrian	12,299	397	Sat May 28, 2022	1,421
Pedestrians SB	8,057	260	Mon May 30, 2022	809
Pedestrians NB	4,242	137	Sat May 28, 2022	614
MKT at 5th Cyclist	0	0	Thu May 12, 2022	0
Bicycles SB	0	0	Sat May 21, 2022	0
Bicycles NB	0	0	Sun May 1, 2022	0

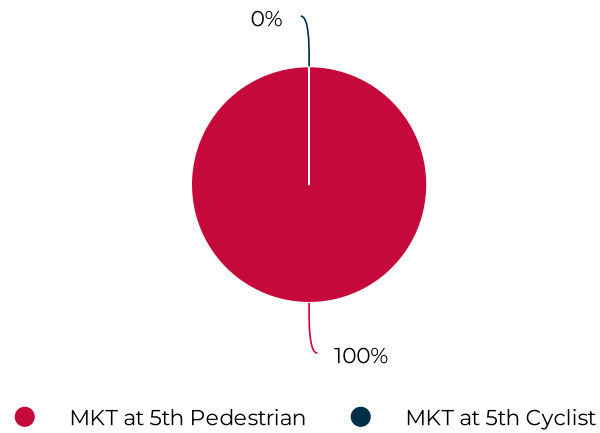
MKT at 5th

May 1, 2022 → May 31, 2022

Daily traffic



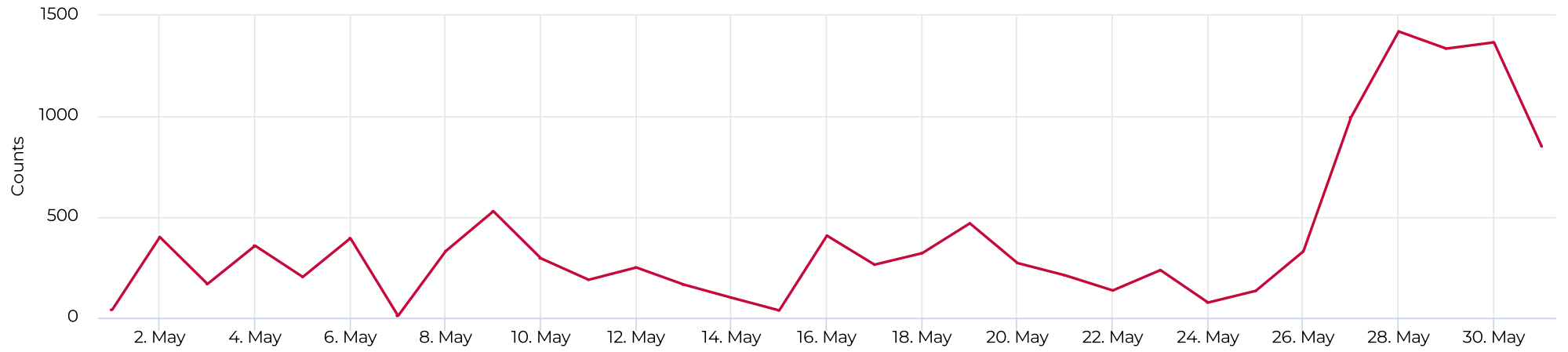
Distribution



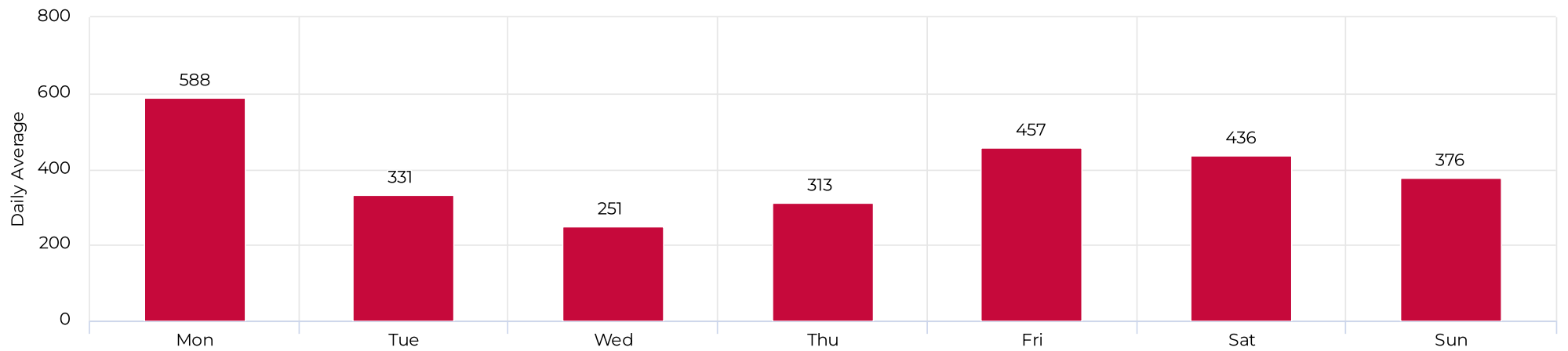
MKT at 5th

May 1, 2022 → May 31, 2022

Daily Data (Pedestrian)



Pedestrian Profile (Daily)



May 1, 2022 → May 31, 2022

Pedestrian - Weekday Profile (Hourly)

📅 08/01/2022 → 08/31/2022

No Data

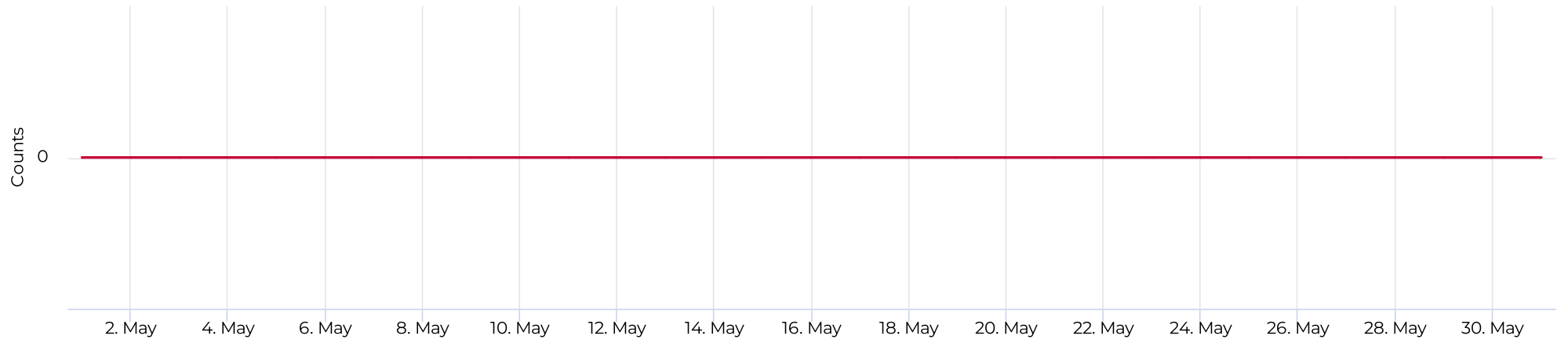
Pedestrian - Weekend Profile (Hourly)

📅 08/01/2022 → 08/31/2022

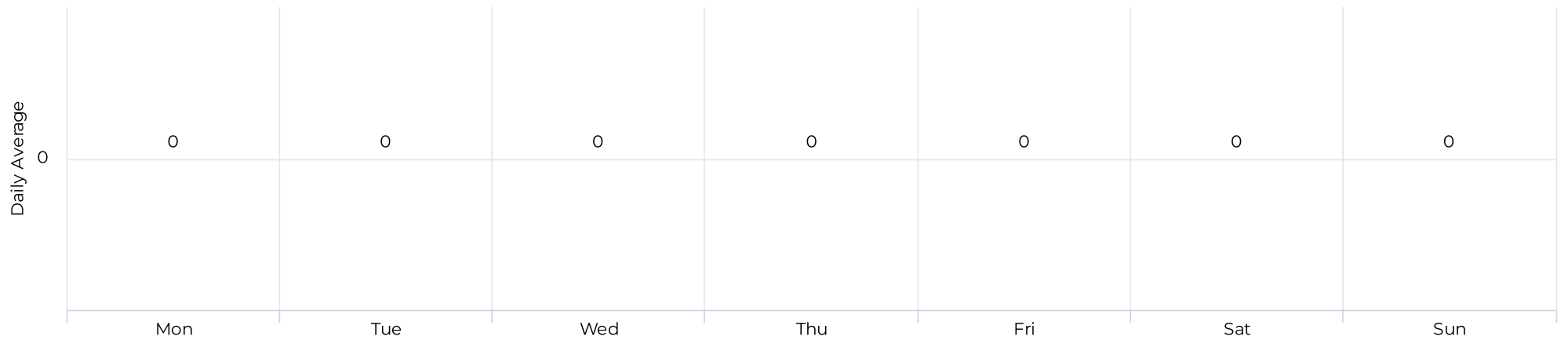
No Data

May 1, 2022 → May 31, 2022

Cyclist Total (Daily)



Cyclist Profile (Daily)



May 1, 2022 → May 31, 2022

Cyclist - Weekday Profile (Hourly)

📅 08/01/2022 → 08/31/2022

No Data

Cyclist - Weekend Profile (Hourly)

📅 08/01/2022 → 08/31/2022

No Data