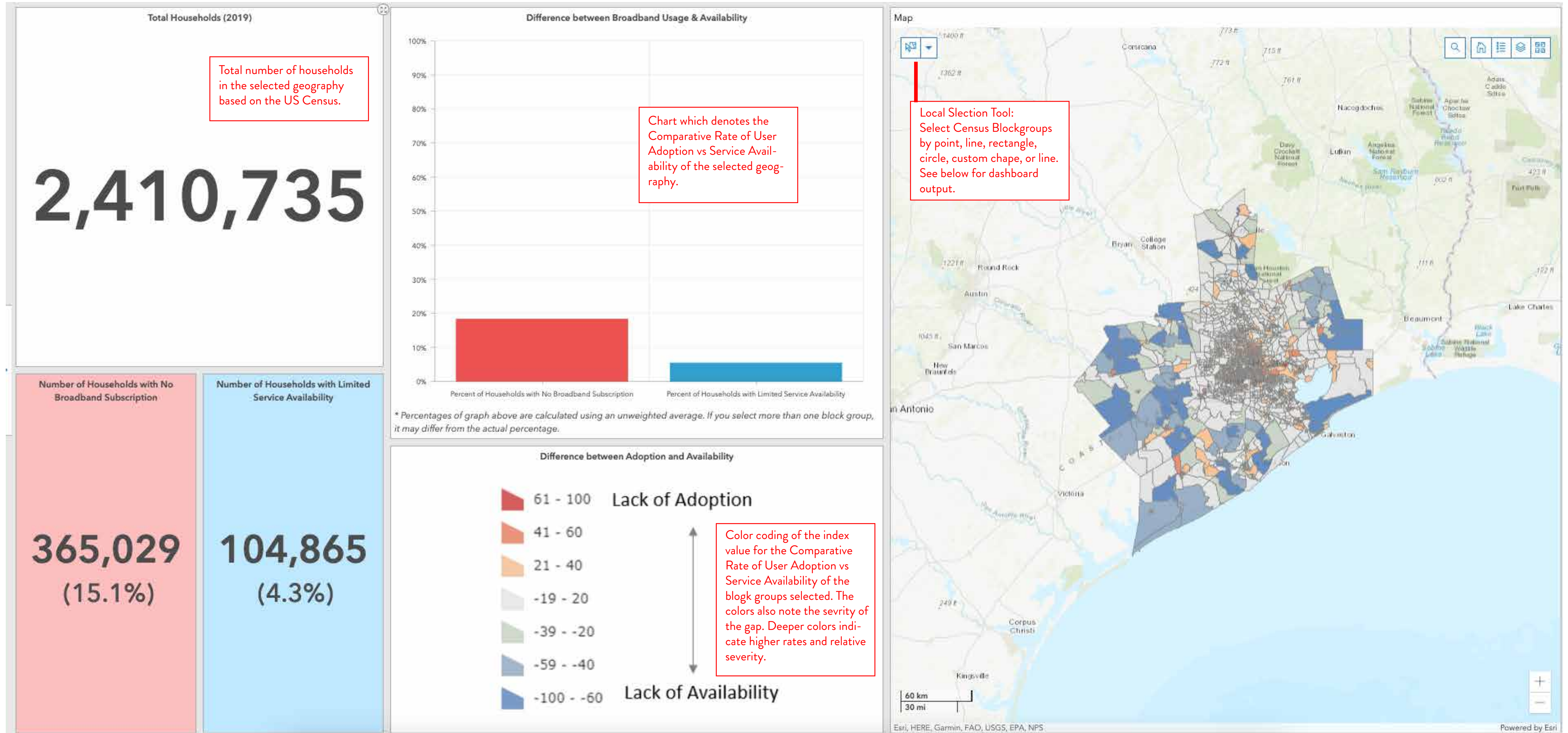
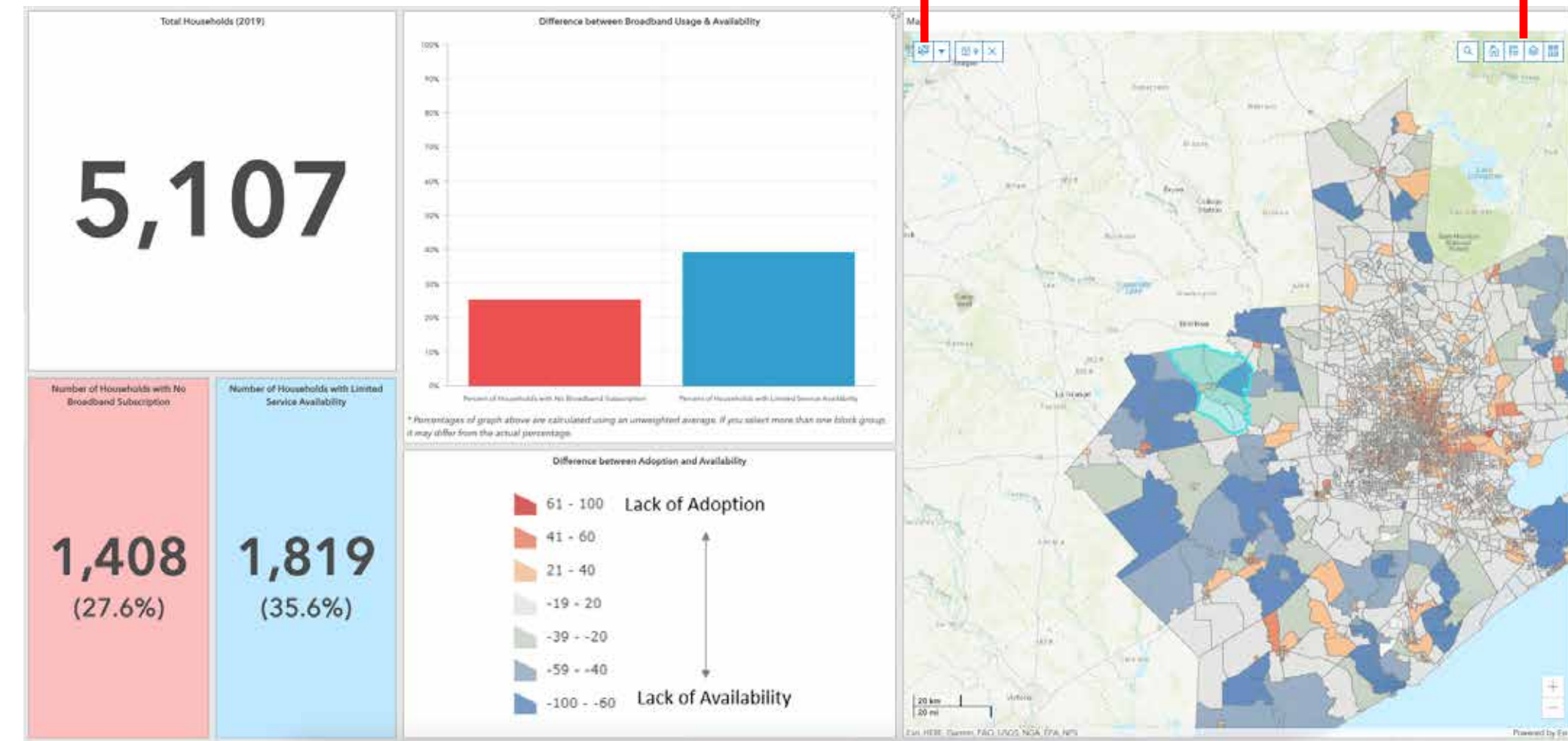
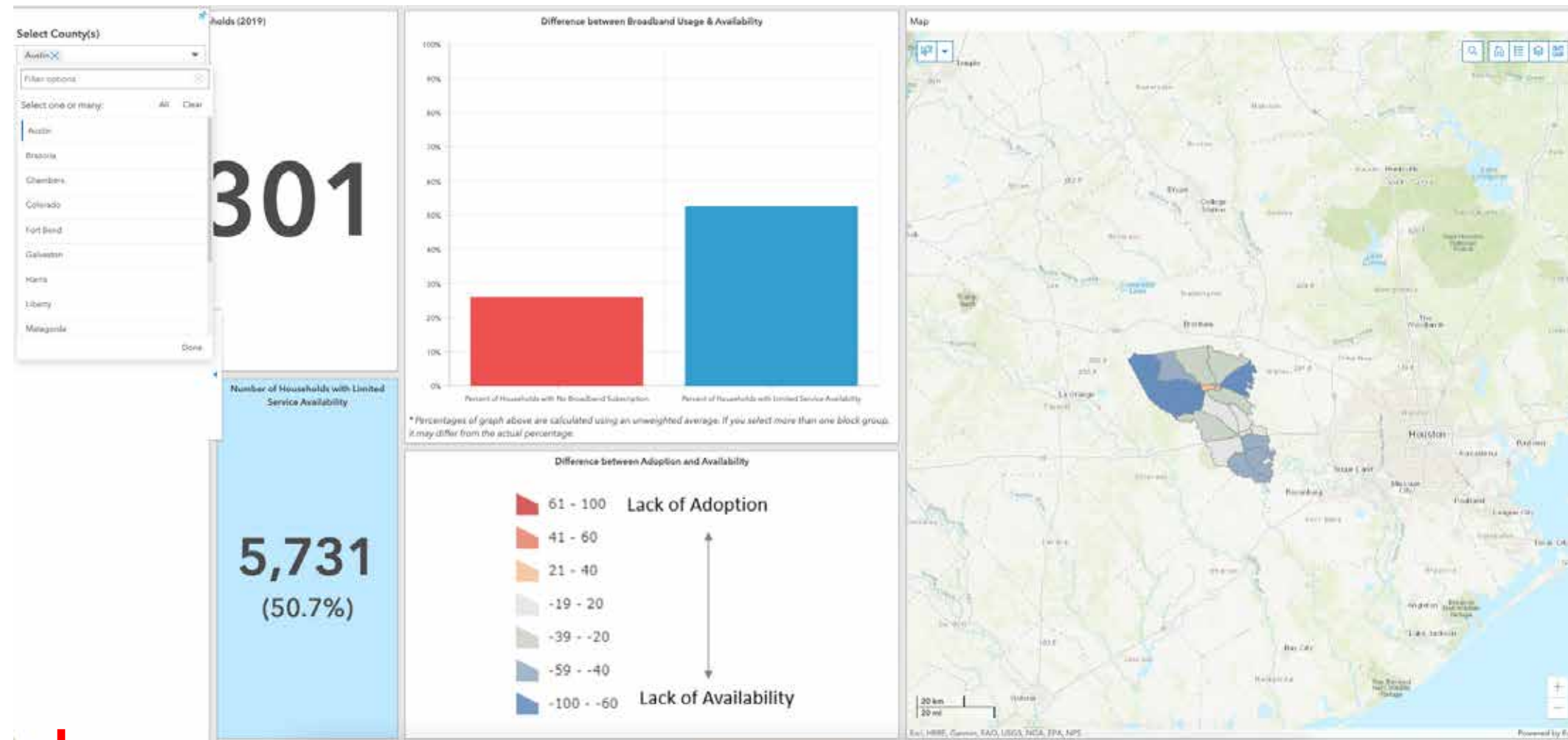


Gap Analysis Dashboard





The Dashboard will update based on any local selections you make with the local selection tool.

Some dashboards have supplementary layers to view and basemaps can be selected through this interactive mapview toolbar.

Selected Counties for analysis using the blue arrow and pop-out to the left of the Dashboard.