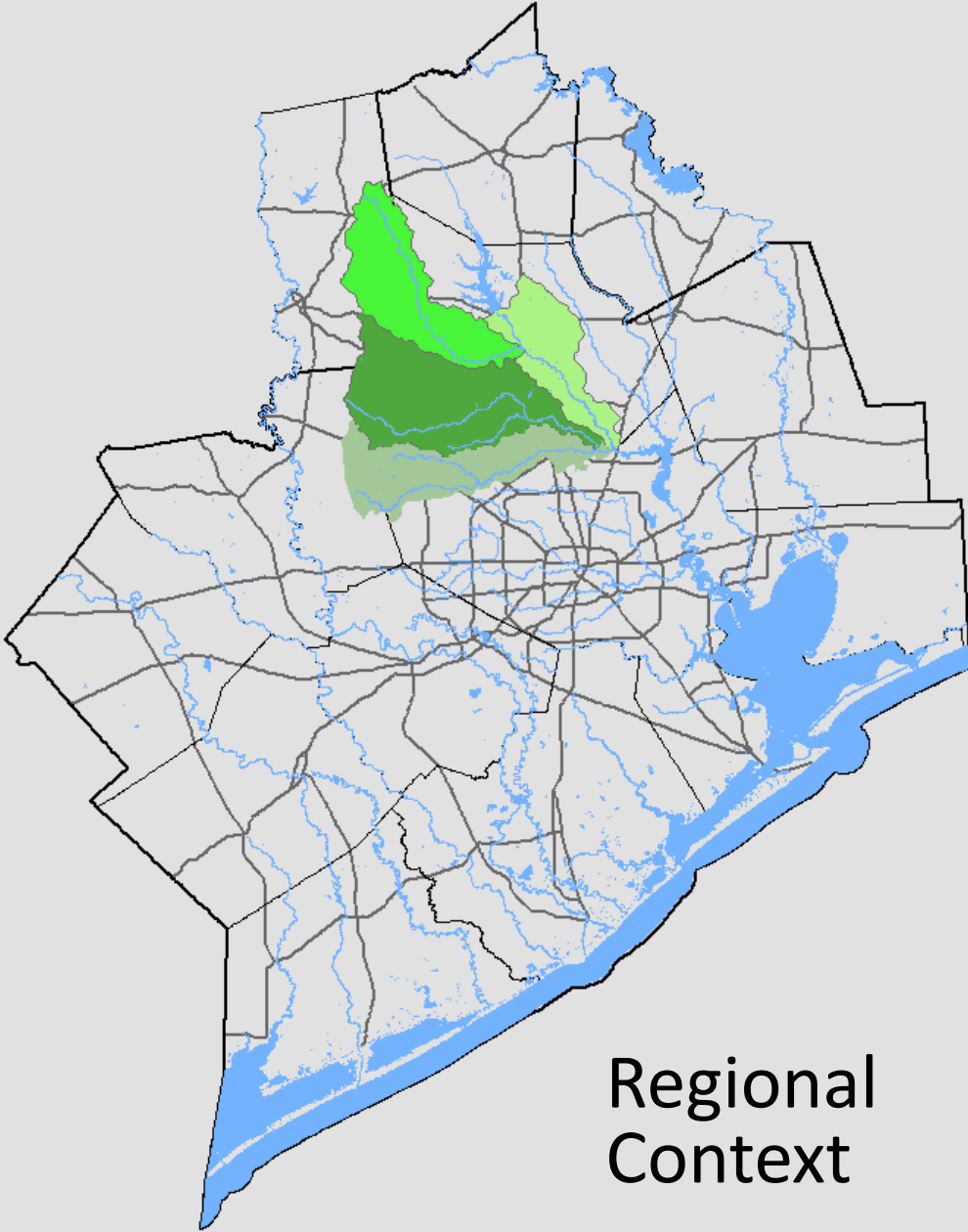


Update on the
**West Fork San
Jacinto River and
Cypress Creek
Watersheds**

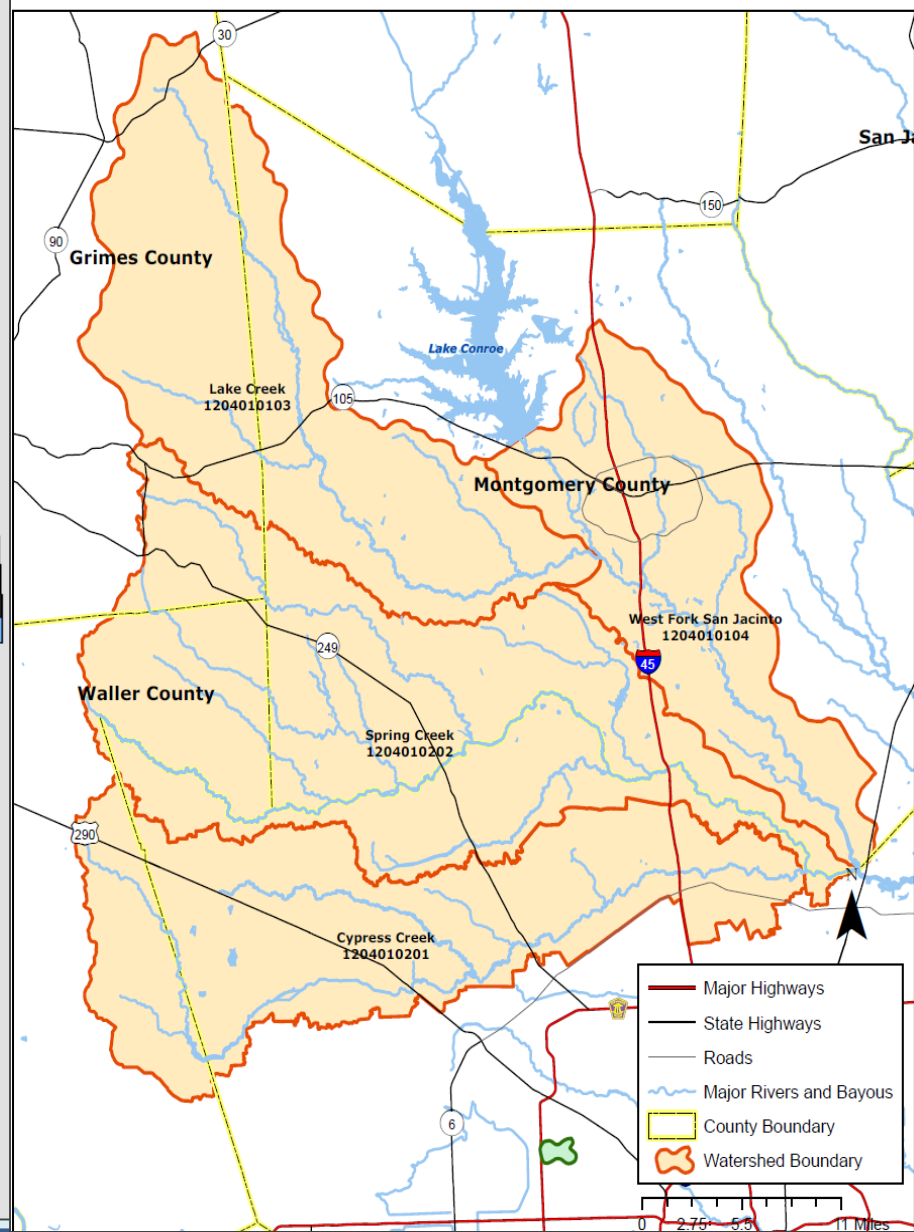
BIG Presentation
6/2/20



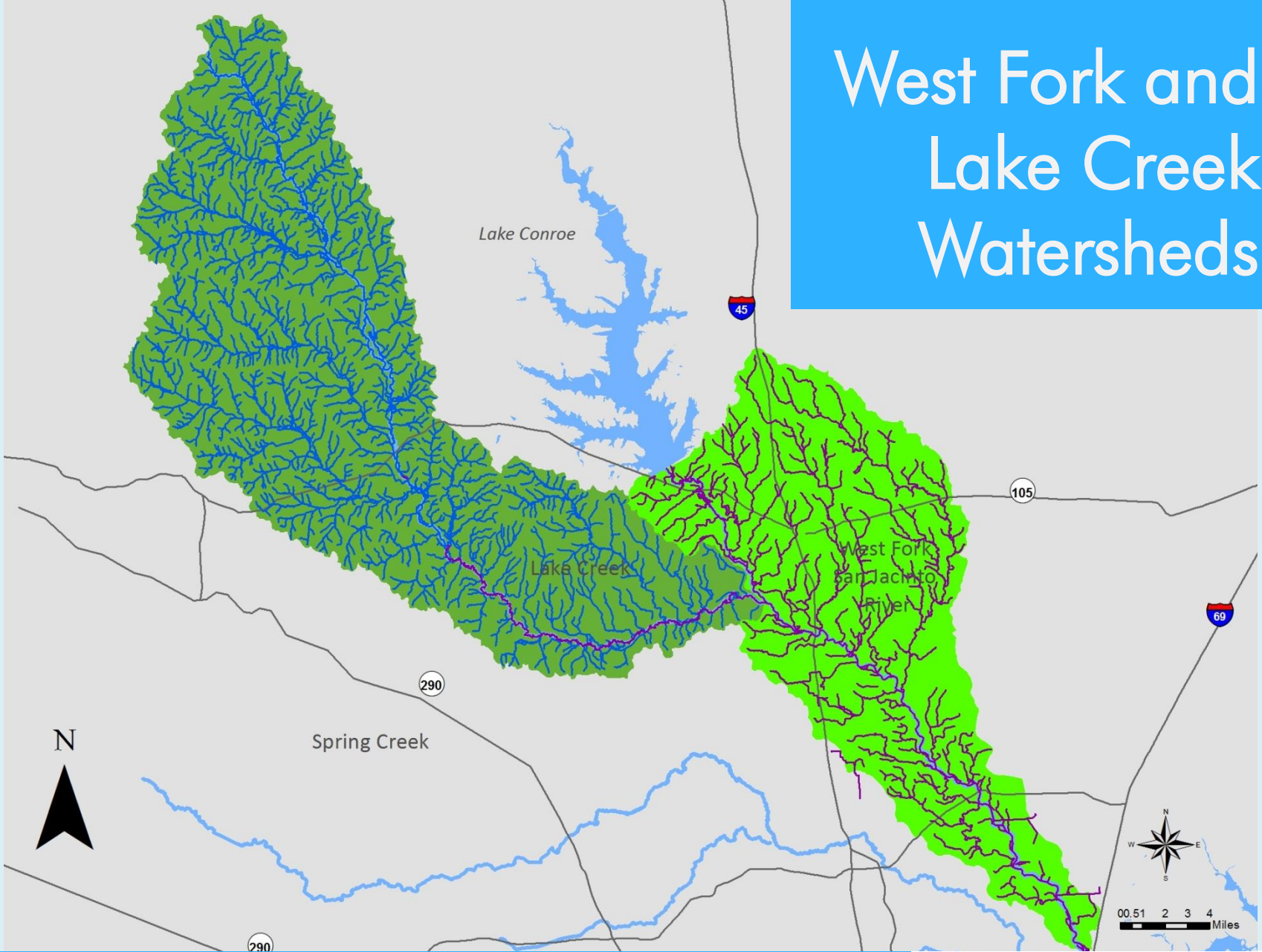
CRP Watersheds of the San Jacinto River Basin, Below Lake Conroe



Regional Context



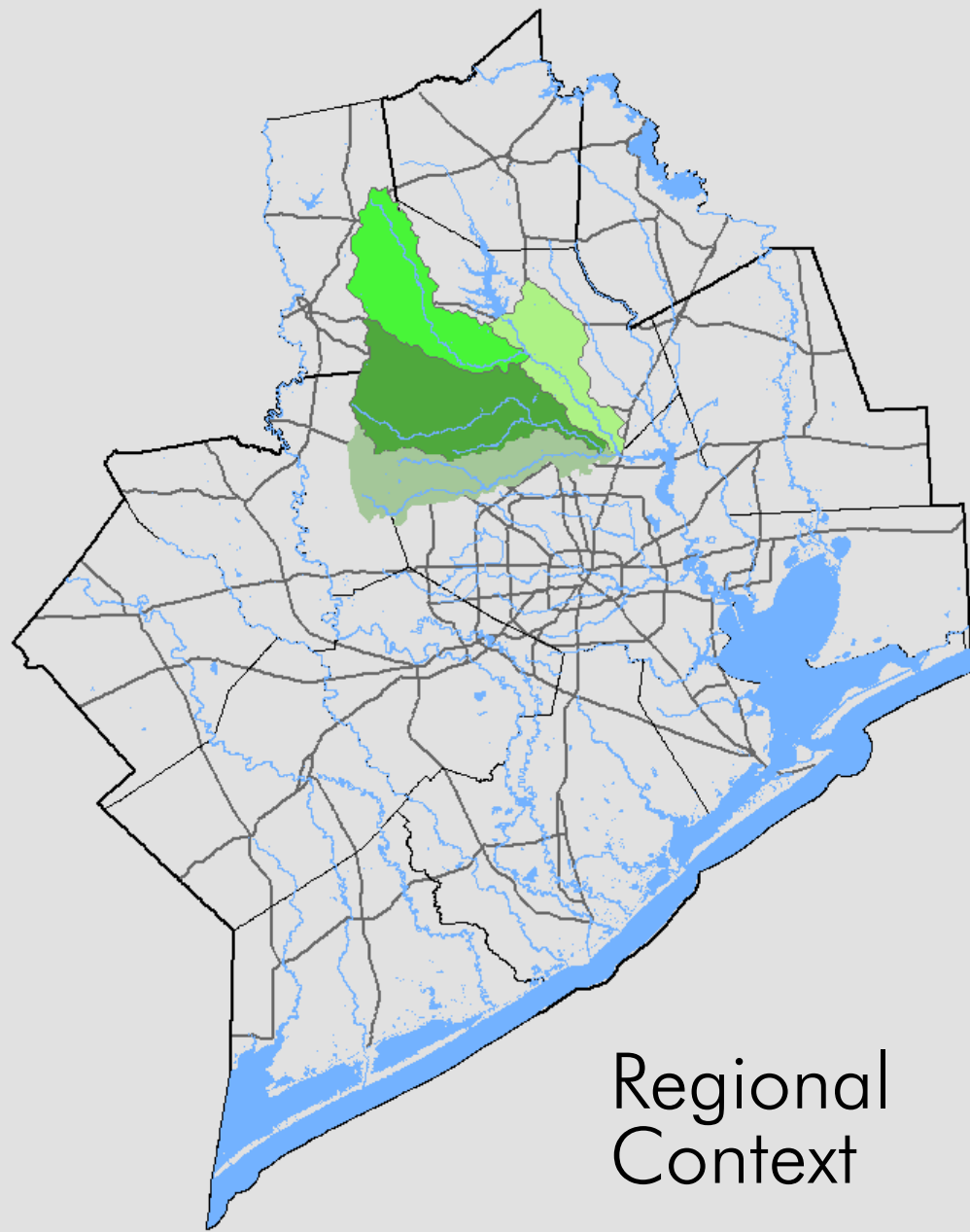
West Fork and Lake Creek Watersheds



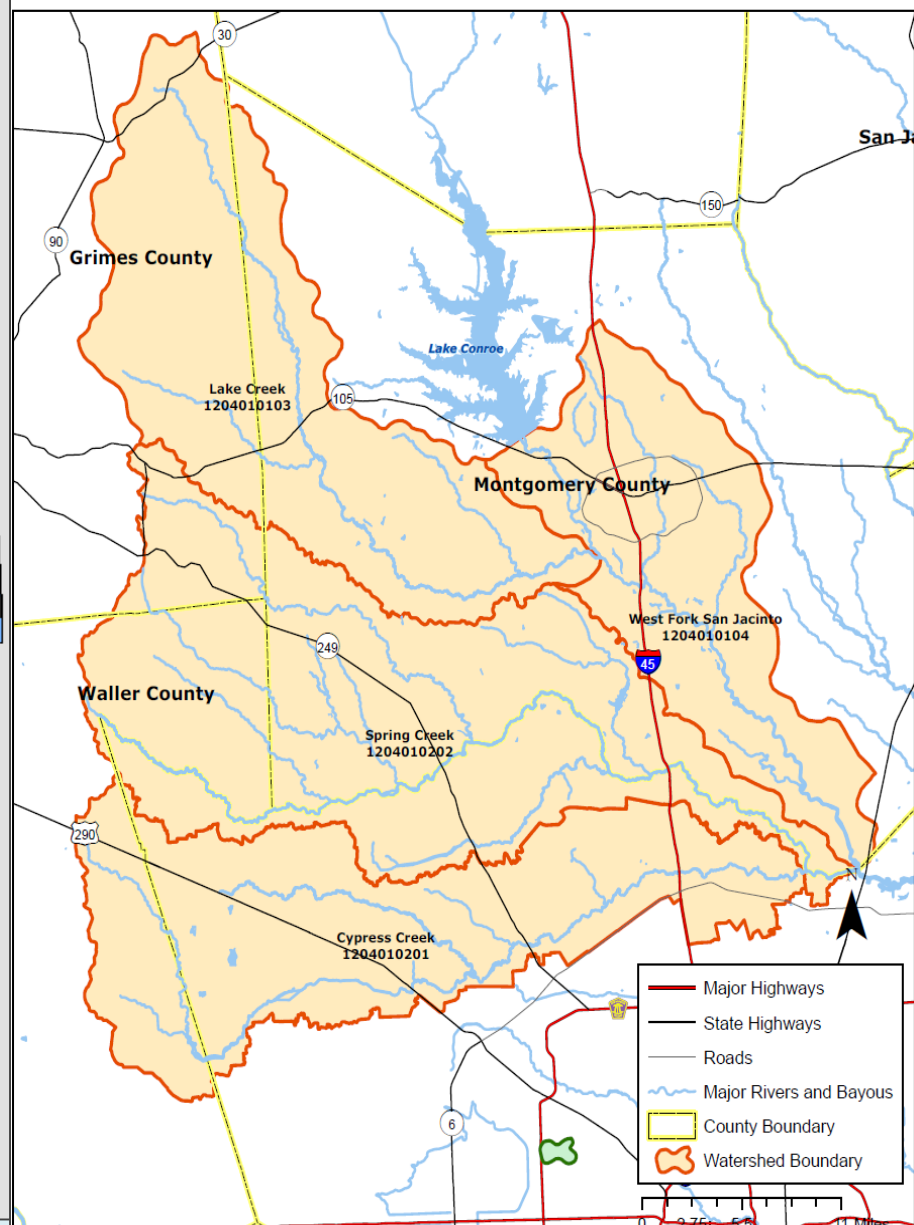


- WPP approved, in implementation.
- Education and outreach ongoing
- Conservation, dredging, coordinating in process

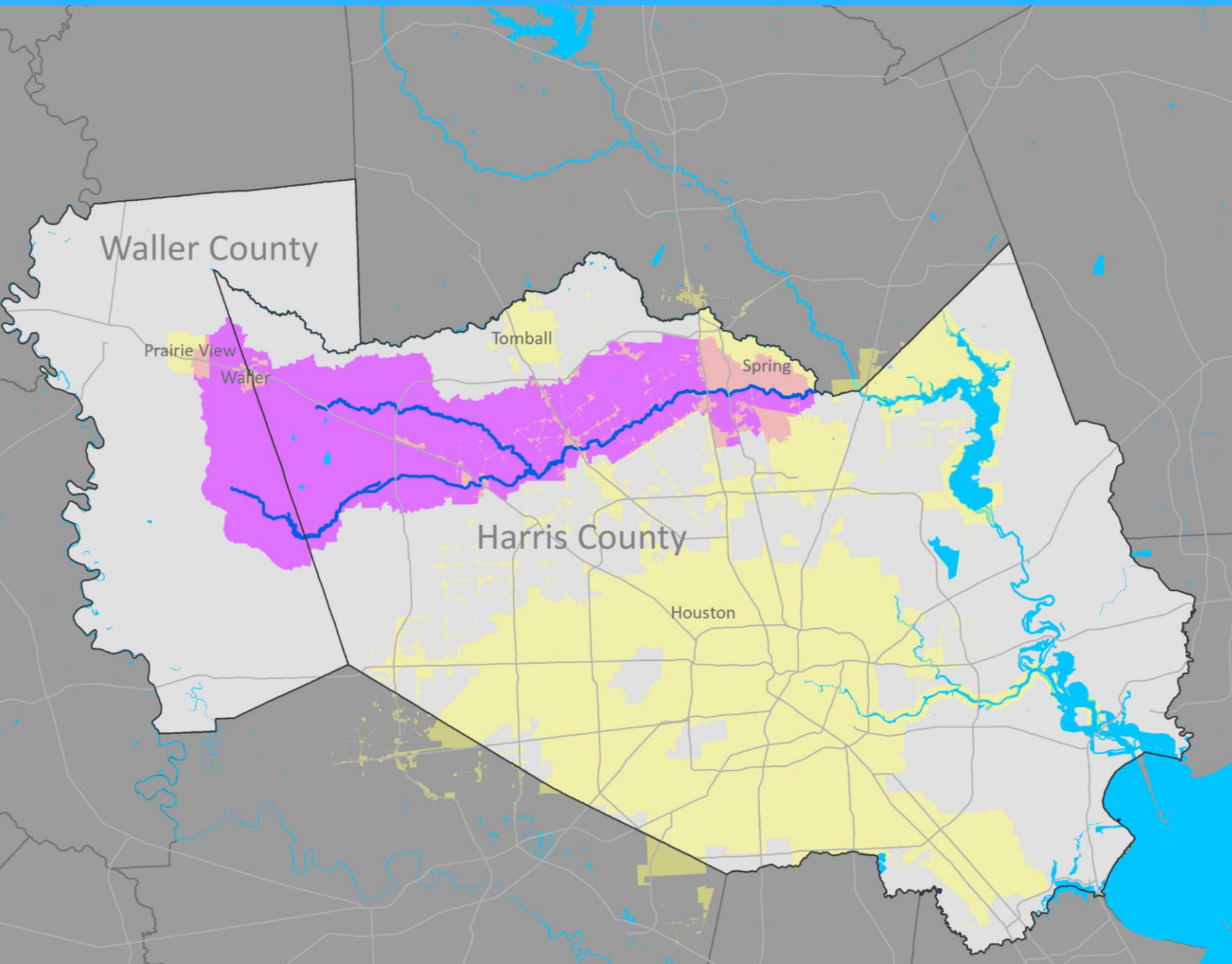
CRP Watersheds of the San Jacinto River Basin, Below Lake Conroe



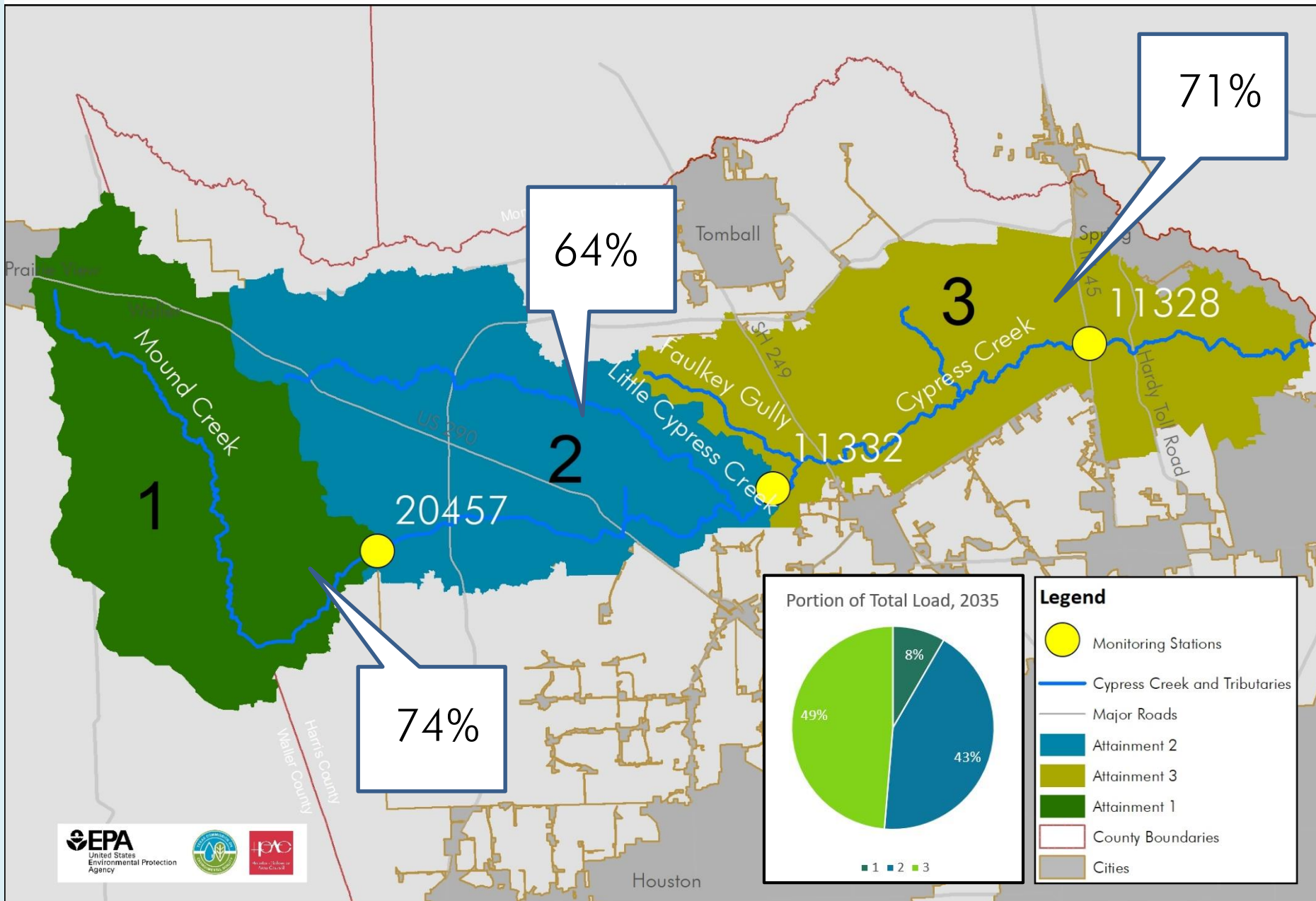
Regional Context



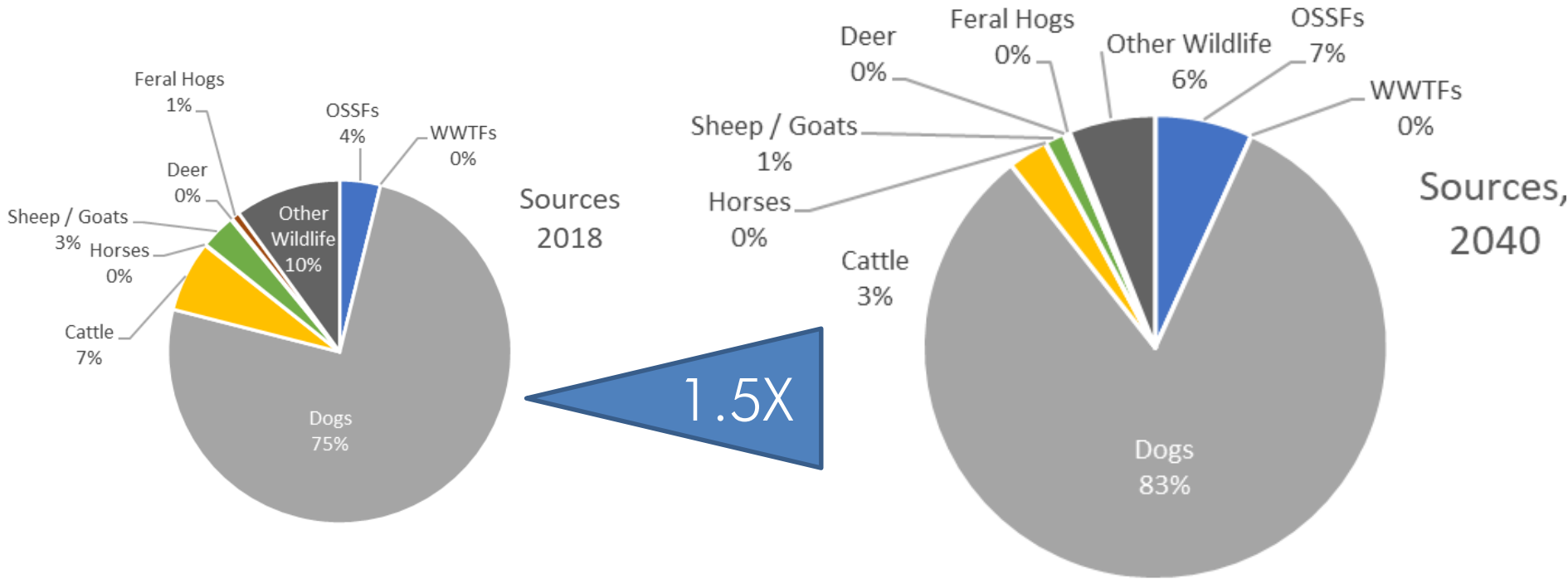
The Cypress Creek Watershed



Cypress Creek Attainment Areas

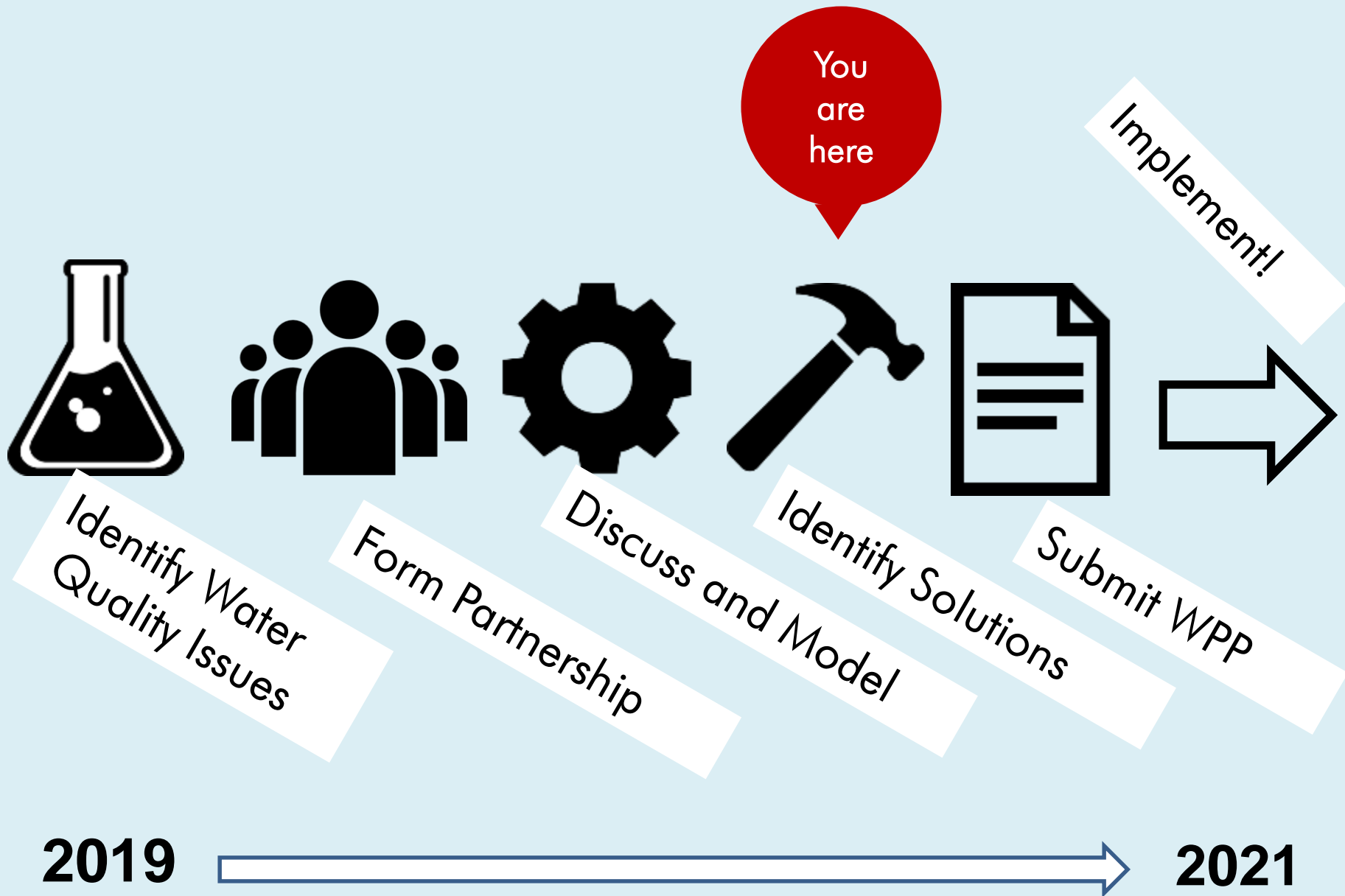


Bacteria Source Mix over Time



■ OSSF ■ WWTP ■ Dogs ■ Livestock ■ Deer ■ Feral Hogs ■ Other Wildlife

Project Timeline





Any Questions?

For more information, contact:

Justin Bower

713-499-6653

justin.bower@h-gac.com

3555 Timmons Lane, Suite
120, Houston, TX 77077

www.cypresspartnership.com



This project is funded by a Clean Water Act 319(h) grant from the US Environmental Protection Agency, administered by the Texas Commission on Environmental Quality.

