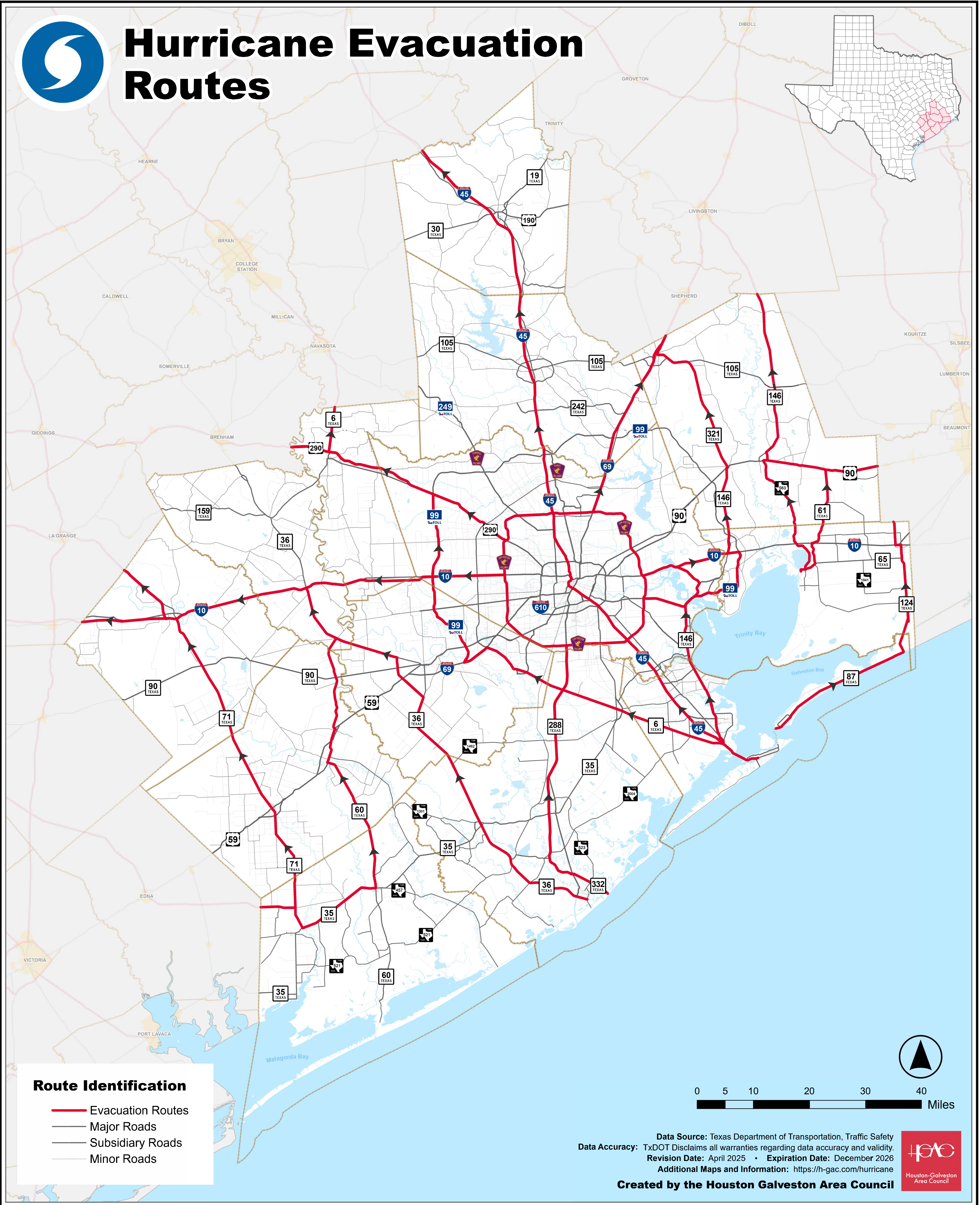
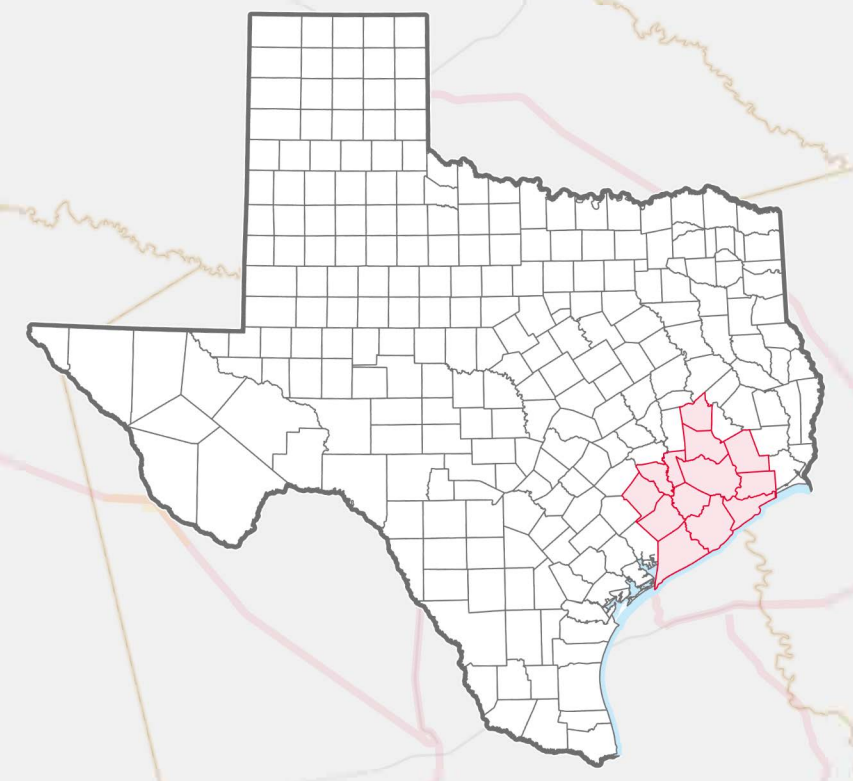


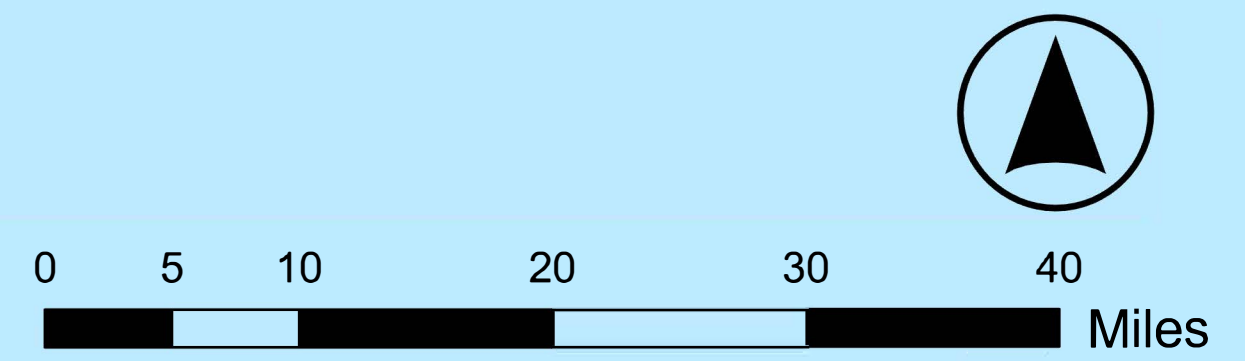


Hurricane Evacuation Routes



Route Identification

- Evacuation Routes
- Major Roads
- Subsidiary Roads
- Minor Roads



Data Source: Texas Department of Transportation, Traffic Safety
Data Accuracy: TxDOT Disclaims all warranties regarding data accuracy and validity.
Revision Date: April 2025 • **Expiration Date:** December 2026
Additional Maps and Information: <https://h-gac.com/hurricane>

Created by the Houston Galveston Area Council



Hurricane Readiness & Evacuation

Optimized Pathways for Traffic Flow During Evacuation

Evacuation routes are pre-determined and clearly marked roadways specifically chosen to facilitate the safest and most efficient movement of traffic away from coastal and low-lying areas during a hurricane threat; these routes are designed to lead evacuees to safer inland locations.

Primary sign used for **Hurricane Evacuation Routes** in Texas is a blue circular sign with a white silhouette of hurricane and an applicable white arrow indicating the direction of travel.



Direct Emergency Information:

- **Texas Division of Emergency Management (TDEM):**
- <https://emergency.portal.texas.gov/>
- **National Weather Service (NWS) Houston/Galveston:**
- <https://www.weather.gov/hgx/HurricaneGuide2024>
- **Ready.gov (U.S. Department of Homeland Security):**
- Provides comprehensive information on hurricane readiness



Readiness and Planning Support
Please visit our website

