

PEDESTRIAN-BICYCLIST SUBCOMMITTEE MEETING AGENDA TRANSPORTATION ADVISORY COMMITTEE (TAC)

HOUSTON-GALVESTON AREA COUNCIL
3555 TIMMONS LANE, 2ND FLOOR HYBRID MEETING
THURSDAY, JANUARY 16, 2025, 9:30 AM

1. Introductions and Certification of Quorum

2. Public Comments

ACTION

3. Approval of meeting summaries

Lisa Graiff (Houston Parks Board) will lead the subcommittee through the approval process of the October 17, 2024. subcommittee meeting summary.

INFORMATION

4. Safety Briefing – Open Discussion

A brief safety discussion on timely and relevant topics affecting the region or larger field of active transportation.

5. Biketober 2024 Recap & Mapping Tool Demo

Emanuel Andrews (H-GAC) will provide an update on the Bike the Gulf Challenge & Will Caiger (Love to Ride) will demonstrate the new mapping tool.

6. Local Active Transportation Plans Update

Qun Zhao will provide an update on the Buffalo Bayou East Design Concept, Memorial Drive Bicycle and Pedestrian Study, and City of Friendswood Master Trails Plan.

7. Harris County Precinct 4 Activities Update

Jessica Cohen (Harris County) will provide a brief update on new multimodal infrastructure projects from Harris County Precinct 4.

8. Planned Ped/Bike Activities in the Region

Lisa Graiff (Houston Parks Board) will lead a discussion to identify completed, ongoing, or upcoming activities by-service area partners. Please bring your list of accomplishments, issues, and best practices for this phenomenal brainstorming session.

9. Upcoming Ped/Bike Subcommittee Meeting Dates:

- Quarterly Subcommittee Meeting April 17, 2025 at 9:30 (Hybrid Meeting)

10. Adjourn

Important Links:

H-GAC Ped/Bike Subcommittee Website: [Pedestrian-Bicyclist Subcommittee | Houston-Galveston Area Council \(H-GAC\)](#)

Ped/Bike Subcommittee SharePoint Site for Workshopping: [Bike Network Update Workgroup - Home \(sharepoint.com\)](#)

Ped/Bike Subcommittee Bike Network Update Workgroup SharePoint Site: [Bike Network Update Workgroup - Home \(sharepoint.com\)](#)

PEDESTRIAN-BICYCLIST SUBCOMMITTEE MEETING SUMMARY TRANSPORTATION ADVISORY COMMITTEE (TAC)

HOUSTON-GALVESTON AREA COUNCIL
3555 TIMMONS LANE, 2ND FLOOR VIRTUAL MEETING
THURSDAY, OCTOBER 17, 2024, 9:30 AM

1. Introductions and Certification of Quorum

Quorum was met after the introductions. [Lucinda Martinez \(H-GAC\)](#) led the roll call. It was documented that [X members](#) were in attendance and quorum was certified.

Representing		Primary Name		Alternate Name
Active Transportation	<input checked="" type="checkbox"/>	Patricia Kievlan	<input type="checkbox"/>	Todd Stephens
Active Transportation/ Citizen Advocate	<input checked="" type="checkbox"/>	Joe Cutrufo	<input type="checkbox"/>	Kristina Ronneberg
Citizen Advocates	<input checked="" type="checkbox"/>	Dexter Handy	<input type="checkbox"/>	Harrison Humphreys
Local Governments	<input checked="" type="checkbox"/>	Roy Lira	<input type="checkbox"/>	Kevin Strickland
Local Governments	<input type="checkbox"/>	Yuhayna Mahmud	<input checked="" type="checkbox"/>	Aubin Phillips
Local Governments	<input checked="" type="checkbox"/>	Melanie Beaman	<input type="checkbox"/>	Ethan Cantu
Management Districts	<input type="checkbox"/>	Carry Capers	<input type="checkbox"/>	Kevin Carter
Management Districts	<input checked="" type="checkbox"/>	Jessica Cohen	<input type="checkbox"/>	Fatima Wajahat
Management Districts	<input checked="" type="checkbox"/>	Robert Fiederlein	<input type="checkbox"/>	Nathan Marquez
Management Districts	<input checked="" type="checkbox"/>	Anibeth Turcios	<input type="checkbox"/>	Rebecca Reyna
Management Districts	<input type="checkbox"/>	Louis Jullien	<input type="checkbox"/>	Lupita Talley
Management Districts	<input type="checkbox"/>	Natali Hurtado	<input type="checkbox"/>	Robin Holzer
Non-Profit	<input checked="" type="checkbox"/>	John McGowan	<input type="checkbox"/>	Chris Nunes
Non-Profit	<input checked="" type="checkbox"/>	Lisa Graiff	<input type="checkbox"/>	Virginia Lynn
Planning	<input type="checkbox"/>	Brian Smith	<input type="checkbox"/>	Syed Ali
Planning	<input checked="" type="checkbox"/>	Sherry Weesner	<input type="checkbox"/>	vacant
State	<input type="checkbox"/>	Tyson Arnold	<input checked="" type="checkbox"/>	Robert Winiecke
State	<input checked="" type="checkbox"/>	Brenda Bustillos	<input type="checkbox"/>	Stephan Gage
Transit	<input type="checkbox"/>	John Orsag	<input type="checkbox"/>	Chien Wei
Transit	<input type="checkbox"/>	Ameena Padiath, P.	<input type="checkbox"/>	Marcus Snell
Transit	<input type="checkbox"/>	Thien Cao	<input checked="" type="checkbox"/>	Robert Anders
Transit	<input type="checkbox"/>	Sarah Coulter	<input type="checkbox"/>	Sharon Moses-Burnside

2. Public Comments

No written public comments were received prior to the meeting and no one in attendance expressed an interest in making a verbal comment.

3. ACTION

Approval of meeting summary for April 17, 2024 meeting

Lisa Graif (HPB) will lead the subcommittee through the approval process.

Eileen Egan motioned for approval & Patricia Kievlan seconded the motion. The item was approved unanimously.

INFORMATION

1. Safety Briefing – Open Discussion

Marcus Tucker (H-GAC) lead the safety briefing discussion with the announcement of new HAWK signal installations on S. Mason, Fry, and anticipated on Westheimer. The project was introduced by Commissioner Vincent Morales with Fort Bend Precinct 1. There was a discussion about the effectiveness and the limitations of HAWK improvements on pedestrian and bicyclist safety.

2. *Transportation Alternative Set-Aside (TASA) Call for Projects Update*

Vishu Lingala (H-GAC) provided an overview of the upcoming TASA project selection process. Vishu briefed committee members on the status of regional goods movement and indicated staff is still in the process of selecting projects for the next 5 categories including major investment projects, high growth area needs, operational improvements, congestion management, resiliency, transit, and the next category active transportation. Vishu explained the types of projects that could be submitted for active transportation including, bike and pedestrian projects, new sidewalks, shared use paths in new areas and fill gaps within existing networks. Additionally, reconstruction or reconfigure travel lane projects would be eligible too. Staff is currently working on the criteria for evaluation and we anticipate publishing by the end of December. Questionnaires would be accepted in January with forty-five (45) days to complete online questionnaires. Active Transportation Benefit Cost Analysis (BCA) may have a lower or a less than 1.0 ratio for active transportation projects. Staff anticipates to include another validation for the BCA. Project selections should be completed by August 2025. There was a discussion about timeline and process. This discussion started with Sherry Weesner asking about if all the benefits of active transportation are being scored & captured correctly & accurately with the current process. Vishu responded that a tool has been discussed but that he hoped that by the next meeting there would be an improved scoring system available. Sherry also made a comment about the upcoming Highway Safety Improvement Program (HSIP) call for projects. Specifically, she noted that TxDOT had included several new countermeasures available in this call that weren't available previously. She also noted that these projects can appeal to rural areas not just urban or suburban areas citing a comment at a previous TPC meeting about a former member whose son was killed on a rural FM road in Chambers County.

3. *Biketober Bike the Gulf Update*

Chelsea Alventosa (Commute Solutions) provided an update on the Bike the Gulf Challenge. Chelsea explained the Love to Ride app and the Bike the Gulf challenge during the month of October. Love to Ride works across seven (7) countries and hundreds of cities with ¼ million riders on the platforms. Love to Ride aims to make biking fun and engaging while encouraging and educating riders. The Love to Ride website has tips and tricks as well as more information on campaigns and challenges. Chelsea explained that the app works like a Fitbit and can automatically track when someone is riding a bike if they enabled that setting. The app allows riders to rate the route and indicate where they felt comfortable and where improvements may be needed. During the month of October, the campaign in Bike the Gulf and riders can compete and win prizes. Several committee members indicated their appreciation for the program.

4. *Buffalo Bayou East Design Concept*

Marcus Tucker (H-GAC) will provided an update on the Buffalo Bayou East Design Concept. Marcus indicated this was a fourteen(14) month project to improve the mobility of bicycle and pedestrian access and mobility through the two (2) part project. Marcus explained the first part includes looking at several trail segments while the second part will study a Transit Oriented Design (TOD) area within a ½ mile radius around the Lyons Transit Center. The plan will produce an existing conditions assessment with a robust public engagement effort to inform scenario building and recommendations. Stephan Gage (TxDOT) requested to be engaged in the process to ensure projects they are working on can align. Yuhayna Mahmud (METRO) requested the transit center be referred to as 5th Ward, Denver Harbor Transit Center for consistency with the community.

5. *Memorial Drive Bicycle and Pedestrian Study*

Marcus Tucker (H-GAC) will provided an update on the Memorial Drive Bicycle and Pedestrian Study. Marcus explained this was a twelve (12) month project in within the Energy Corridor. The study will identify opportunities for improving the multi-modal travel along Memorial Drive from State Highway 6 to North Eldridge Parkway.

6. *City of Friendswood Master Trails Plan*

Marcus Tucker (H-GAC) provided an update on the City of Friendswood Master Trails Plan. Marcus explained this was a

twelve (12) month project in within the City of Friendswood limits. The study will identify opportunities for improving the bike and pedestrian infrastructure in the City. Donna Kacmar asked about the connector from Memorial Park to Buffalo Bayou. Jessica Cohen answered that the project was part of last year's call for progress & is in progress with the project currently in design & an interlocal agreement for Commissioner's Court is expected soon.

7. Bay Area Ped/Bike Safety Study Update

Susan Jaworski (H-GAC) will provide an update on the Bay Area Ped/Bike Safety Study and walked the committee through some of the components of the study.

8. Ped/Bike Subcommittee Workgroups Update

Marcus Tucker (H-GAC) indicated there was no update for workgroup activity.

9. Planned Ped/Bike Activities in the Region

Eileen Egan (Near Northwest Management District) provided an update to the W. Tidwell project and announced they have started construction and are a little bit more than halfway through sidewalk construction. Eileen stated the Management District will be starting the Park Gateway work in December/January 2025. Eileen announced they are moving forward early next year on design efforts using carry over funding on W. Little York Safe Routes to School project.

Dexter Handy (Greater Houston Coalition for Complete Streets) announced the East End District is planning to conduct a walk audit on 10/26/2024 on the East End and are looking for more volunteers.

Lisa Graiff (Houston Parks Board) announced they are nearing the end of construction on a connector trail project in Spring Branch and another in Sharpstown which should be complete by early next year. Lisa announced the Parks Board has accepted bids to complete the Brays Bayou Greenway project.

Upcoming Ped/Bike Subcommittee Meeting Dates:

- Quarterly Subcommittee Meeting January 16, 2024, 9:30 – 11:00 AM (HYBRID)

10. Adjourn



Pedestrian and Bicycle Subcommittee January 16th, 2025



Agenda

1. Introductions and Roll Call
2. Public Comments
3. Approval of Meeting Summaries

Information Items

4. Safety Briefing
5. Biketober Bike The Gulf Update
6. Local Active Transportation Plans Update
7. Harris County Precinct 4 Activities Update
8. Planned Ped/Bike Activities in the Region
9. Upcoming Ped/Bike Subcommittee Meeting Dates
10. Adjourn

1. Introductions and Certification of Quorum

2024 Pedestrian Bicyclist Subcommittee				
Representing	Primary Name	Organization	Alternate Name	Organization
Active Transportation	John Martin	Bike the Woodlands Coalition Board	Katya Morzhueva	Cool Cat Cycles
Citizen Advocates	Dexter Handy	Greater Houston Coal. For Complete Streets	Donna Kacmar	University of Houston
Citizen Advocates	Joe Cutrufo	Bike Houston	Vacant	
Citizen Advocates	Patricia Kievlan	Bike The Woodlands Coalition	Jennifer Hadayia	Air Alliance Houston
Local Governments	Danielle Fain	City of Missouri City	Brian Jackson-Taylor	City of Missouri City
Local Governments	John McGowan	The Woodlands Township	Chris Nunes	The Woodlands Township
Local Governments	Dr. Shelley Sekula-Gibbs	The Woodlands Township Board	Carry Capers	City of Pearland
Local Governments	Melanie Beaman	City of Sugar Land	Sagnik "Nik" Raha	City of Sugar Land
Local Governments	Brian D Smith	City of Houston	Vacant	
Local Governments	Vacant		Vacant	
Local Governments	Tyson Arnold	City of Galveston	Robert Winiecke	City of Galveston
Local Government	Jessica Cohen	Harris County	Kevin Carter	City of Pearland
Management Districts	Jack Hanagriff	East End District	Josh Hawes	Spring Branch Management District
Management Districts	Anibeth Turcios	Greater Northside District	Rebecca Reyna	Greater Northside District
Management Districts	Louis Jullien	Westchase District	Lupita Talley	Super Neighborhood 46 - Eastex/Jensen
Management Districts	Natali Hurtado	International Management District	Eileen Egan	Near Northwest Management District
Management Districts	Sherry Weesner	Memorial Heights TIRZ 5	Michael D. Jackson	Energy Corridor Management District
Non-Profit	Lisa Graiff	Houston Parks Board	Ricky Cardenas	East End Bike & Trail Committee & Bike Houston
State	Carolina Lopez-Herrera	TxDOT - BMT	Rawetts Baaheth	TxDOT - BMT
State	Madeline Hirsch, P.E.	TxDOT - HOU	Stephan Gage, AICP	TxDOT - HOU
Transit	Thien Cao	Harris County Transit	Robert Anders	Harri County Transit
Transit	Yuhayna Mahmud	METRO	Aubin Phillips	METRO

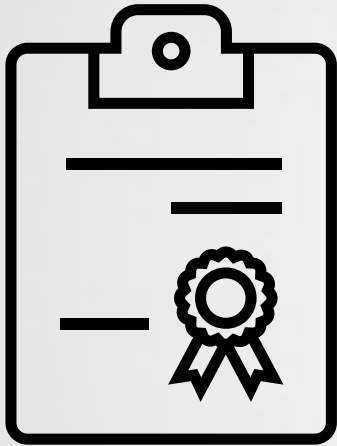
2. Public Comments

- List of Written or Verbal Comments Received Prior to Meeting
- Open to Public Comment



3. Approval of Meeting Summaries

- October 17, 2024 Ped/Bike Subcommittee Meeting Summary





4. Safety Briefing



Dexter Handy (Citizens Transportation Coalition)
Pedestrian Bicycle Subcommittee
January 16, 2025

The Lisa Torry Smith Act

**Protects Pedestrians and
Bicyclists Injured by Motorists
While In The Area of A
Crosswalk**

**DEXTER R. HANDY, Lt Colonel USAF Retired
Chair Greater Houston Coalition for Complete Streets
Chair Citizens' Transportation Coalition
handydexter@gmail.com**

The Lisa Torry Smith Act

- June 18, 2021, Texas Governor Greg Abbott Signed The Lisa Torry Smith Act, Making It A
 - **Criminal Offense For Drivers Who, Through An Act Of Criminal Negligence,**
 - **Cause Bodily Injury Or Serious Bodily Injury To**
 - Pedestrians,
 - A Person Operating A Bicycle,
 - Motor-assisted Scooter,
 - Electronic Personal Assistive Mobility Device,
 - Neighborhood Electric Vehicle,
 - Or Golf Cart
 - **In The Area Of A Crosswalk.**
- Beginning September 1, 2021, A Driver May Be Charged With:
 - **Class A Misdemeanor If A Driver Causes Bodily Injury To A Pedestrian And**
 - **State Jail Felony**
 - **If The Driver Causes Serious Bodily Injury To A Pedestrian**



The Background

- In October 2017, Lisa Tory Smith Was Walking Her Son To School
- A Vehicle Struck Lisa And Her Son While They Were In A Crosswalk
 - Lisa Torry Smith Died - Her Son Suffered Serious Bodily Injury But Survived
- A Criminal Investigation Grand Jury No-billed The Driver
 - Grand Jury's Decision Was Due To A Gap In The Law
- Senator Joan Huffman & Representative Ron Lewis Worked Legislation To Close That Gap, & Successfully Passed The Lisa Torry Smith Act This Year.
- The Lisa Torry Smith Act Applies State-wide, And Drivers Who Fail To Keep A Proper Lookout, Or **Commit Criminal Negligence** In The Area Of A Crosswalk, May Face Criminal Prosecution If Their Actions Cause Bodily Injury Or Serious Bodily Injury.”

How Can You Positively Enhance The Lisa Torry Smith Act?

- **DRIVERS:** Be Courteous And Share The Road With Pedestrians
 - Be Cautious When Entering Intersections
 - Look Both Ways And Check Crosswalks For Pedestrians And Cyclists
 - Your Actions May Save A Life And Prevent Your Prosecution."
- **Pedestrians & Bicyclists:** Make Certain Vehicles Operators Are Paying Attention To You As You Prepare To Enter A Crosswalk
 - If Possible, Make Eye Contact With The Driver – Don't Become A Victim Of Their Smart Phone Distractions



According To The Texas Department Of Transportation Website, "Pedestrian Deaths Continue To Rise In Texas And Account For One In Five Of All Traffic Fatalities.

- **In 2020, 172 Pedestrians And 34 Bicyclists Were Killed On Houston Streets**
Doug Begley, Staff Writer, Houston Chronicle, January 17 2021
- *In 2019, There Were 205,179 People Involved In 77,556 Crashes In The City Of Houston. 1,469 People Were Seriously Injured In Crashes, And 267 People Were Killed In Traffic Crashes.*
 - **90 People Were Killed While Pedestrians And 16 People Were Killed Riding Bicycles.**

<https://www.farmandcity.org/2018/04/30/Houstons-growing-traffic-violence-crisis/>

Houston street conditions contribute to fatalities as well as health problems among children, study finds

- **Twenty-one children in Houston died while using active transportation modes such as walking and cycling between 2018-23,**
 - Study by Rice University's Baker Institute for Public Policy.
 - The study authors noted that hazardous road conditions for children likely are contributing to a national trend in which kids have become considerably less active.
- **At least 160 pedestrians were killed in Harris County in 2023, including 17 who were at traffic intersections**, Axios Houston reported in December. In order to increase effectiveness of the law, additional awareness by general public is needed.



5. Biketober 2024 Recap & Mapping Tool Demo



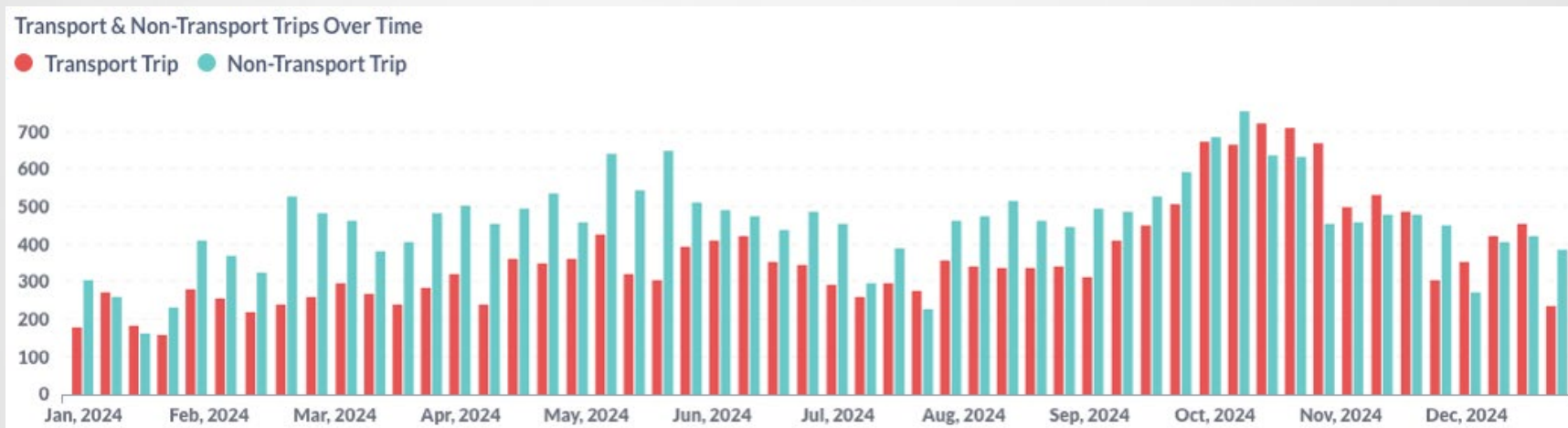
Emanuel Andrews (H-GAC) & Will Caiger (Love to Ride)
Pedestrian Bicycle Subcommittee
January 16, 2025

Biketober YoY Comparison



Miles	63,198	↑	53,804
Transport Miles	10,698	↑	7,848
Trips	6,023	↑	5,250
Transport Trips	3,086	↑	2,183
CO2 Saved	6,873	↑	5,042
Workplaces that logged a ride	53	↑	52
Registered riders	663	↓	728
Riders that logged a trip	412	↓	427

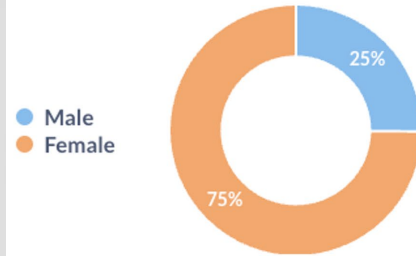
Transport Trips



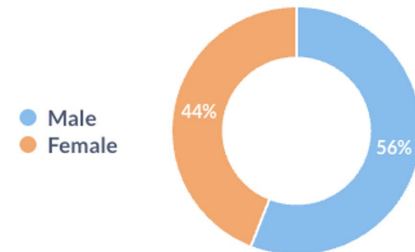
Participation and Survey Metrics



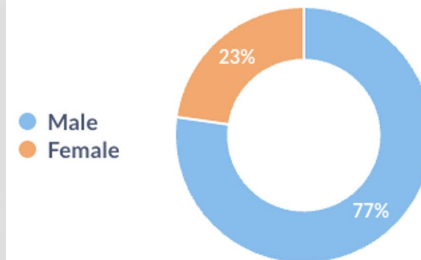
New Riders by gender



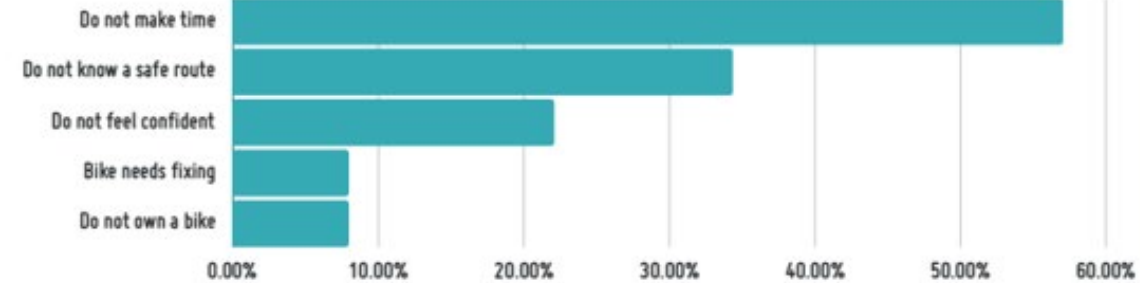
Occasional Riders by gender



Regular Riders by gender



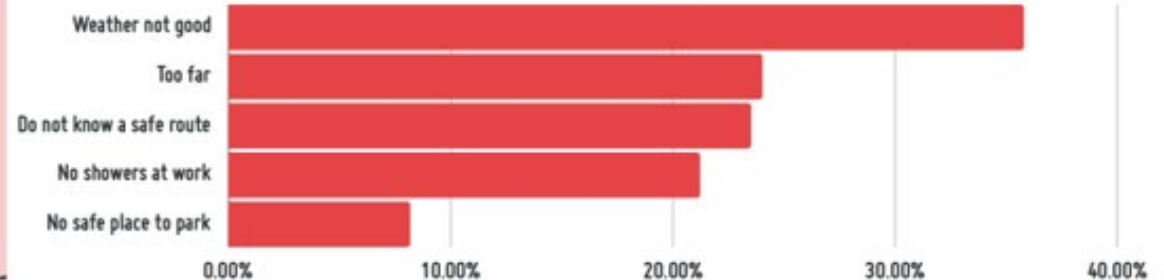
Barriers to riding more



This question was only answered by users who ride less than once a week.



Barriers to riding to work

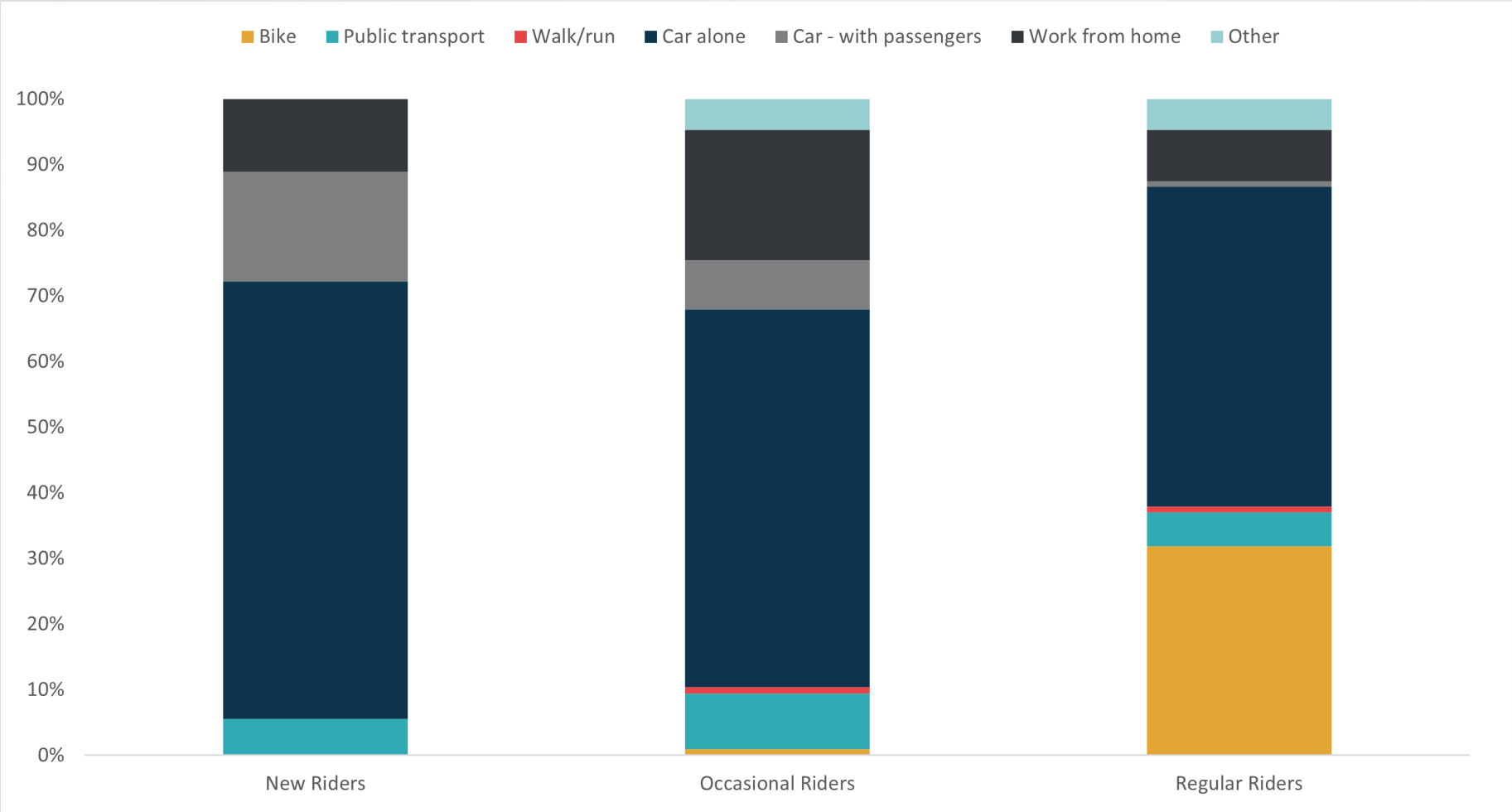


This question was only answered by users who ride once a week or more.

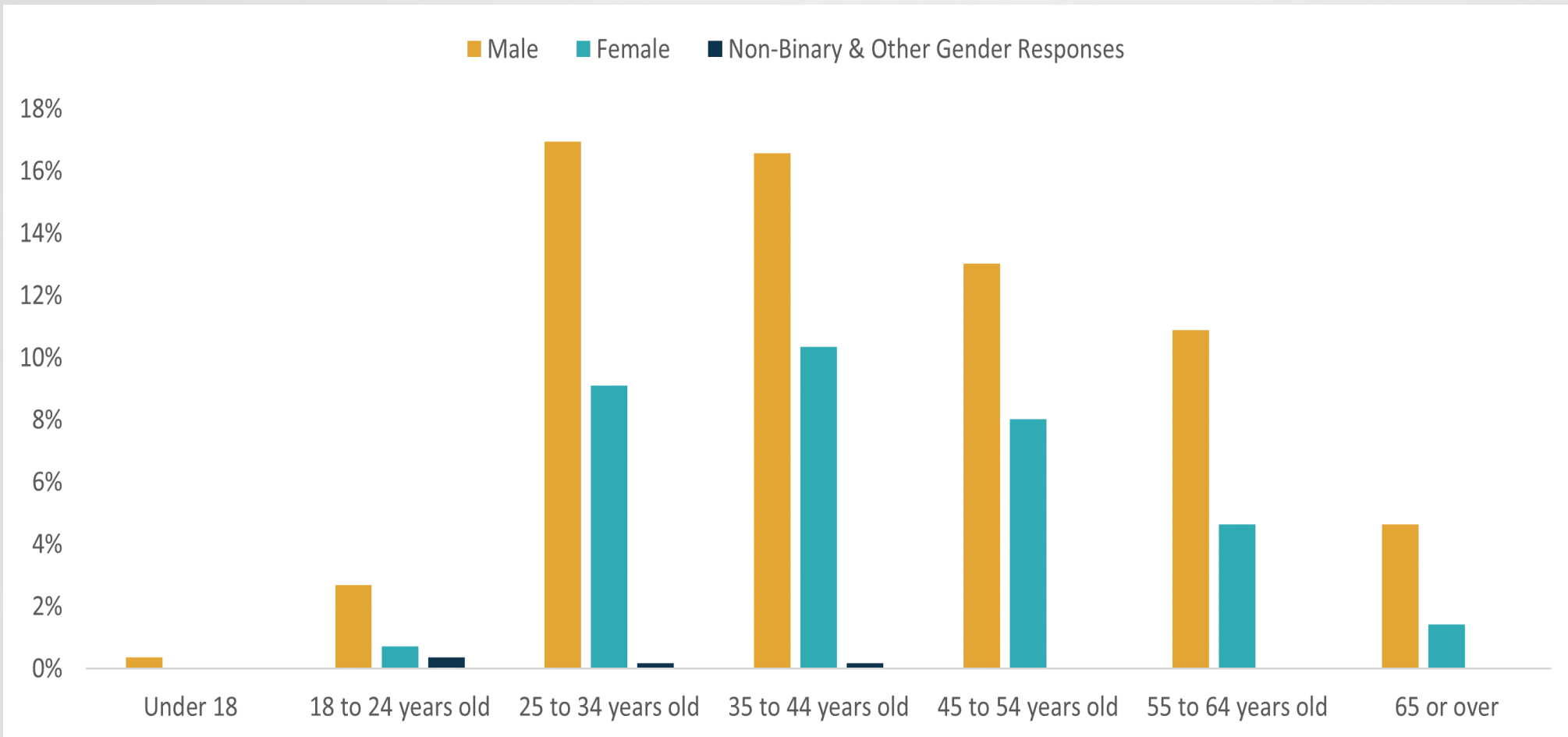




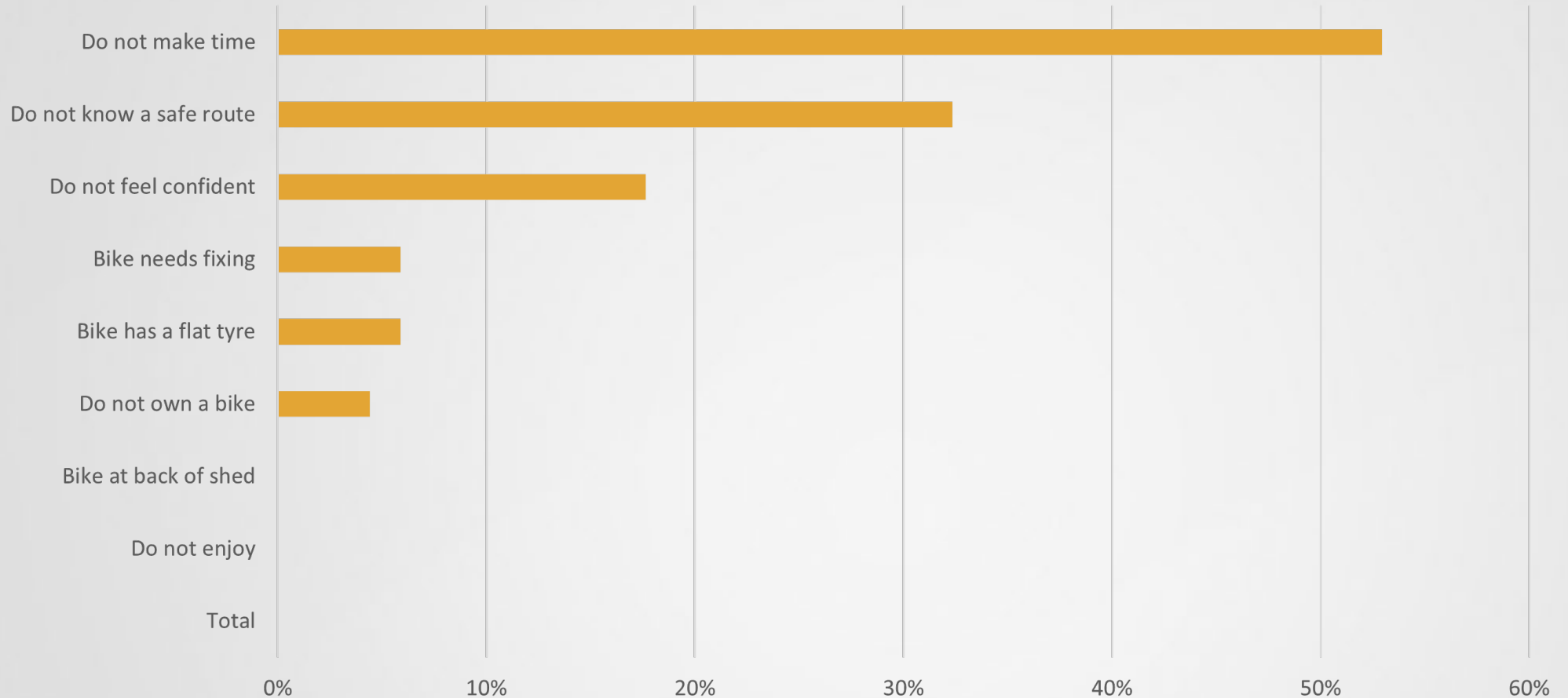
How Participants Get To Work by Rider Classification



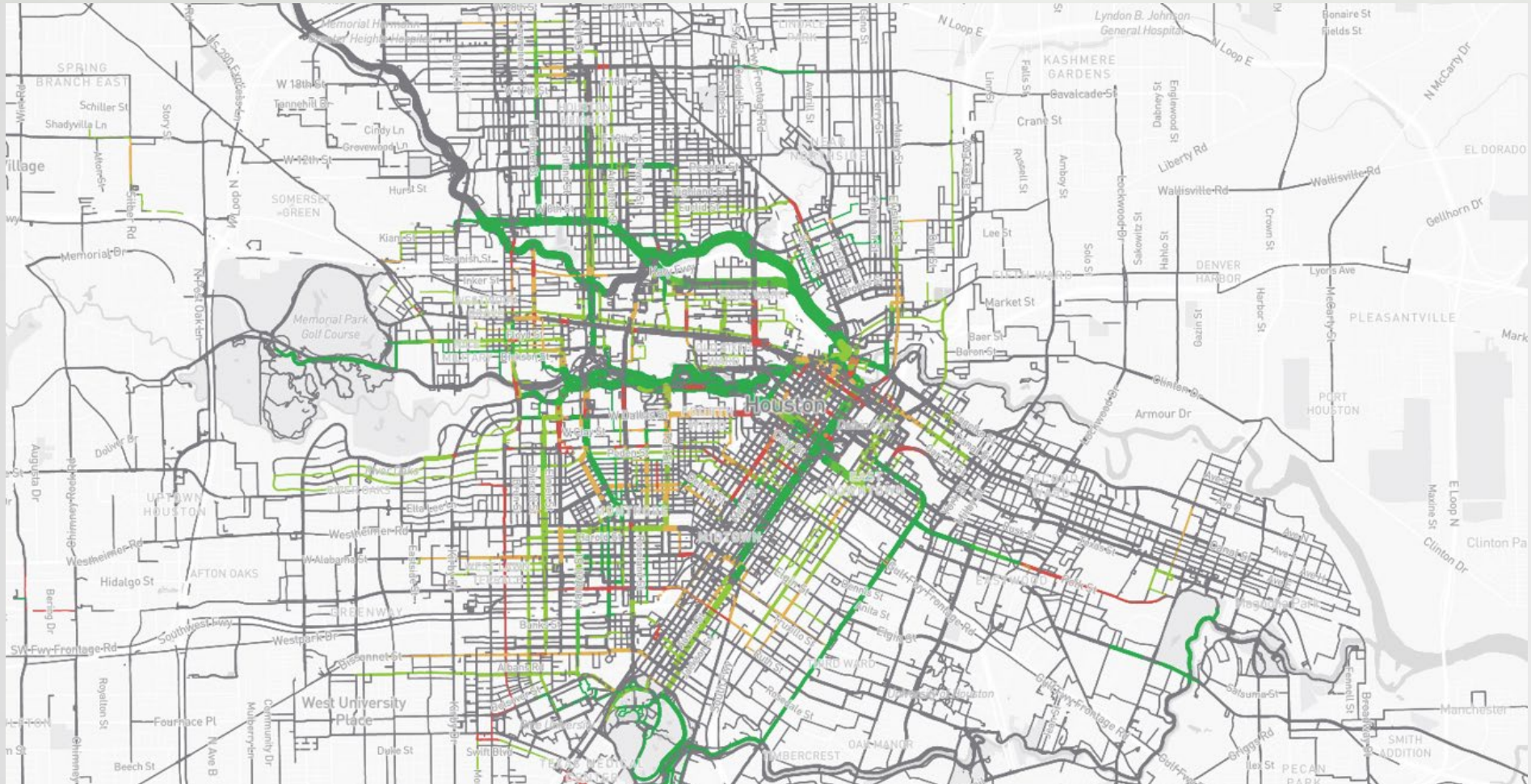
Biketober Participants by Age and Gender



Barriers to Cycling More



Mapping Tool Demo by Will Caiger





6. Local Active Transportation Plans Update



Qun Zhao (H-GAC)
Pedestrian Bicycle Subcommittee
January 16, 2025



6. Local Active Transportation Plans Update



Qun Zhao (H-GAC)
Pedestrian Bicycle Subcommittee
January 16, 2025

CSJ: 0912-00-662: Bicycle/Pedestrian Planning Studies



- Task 1: City of Friendswood Trails Master Plan Study
- Task 2: Buffalo Bayou East Design Concept Study
- Task 3: Memorial Drive Bicycle and Pedestrian Study



City of Friendswood Trails Master Plan Study

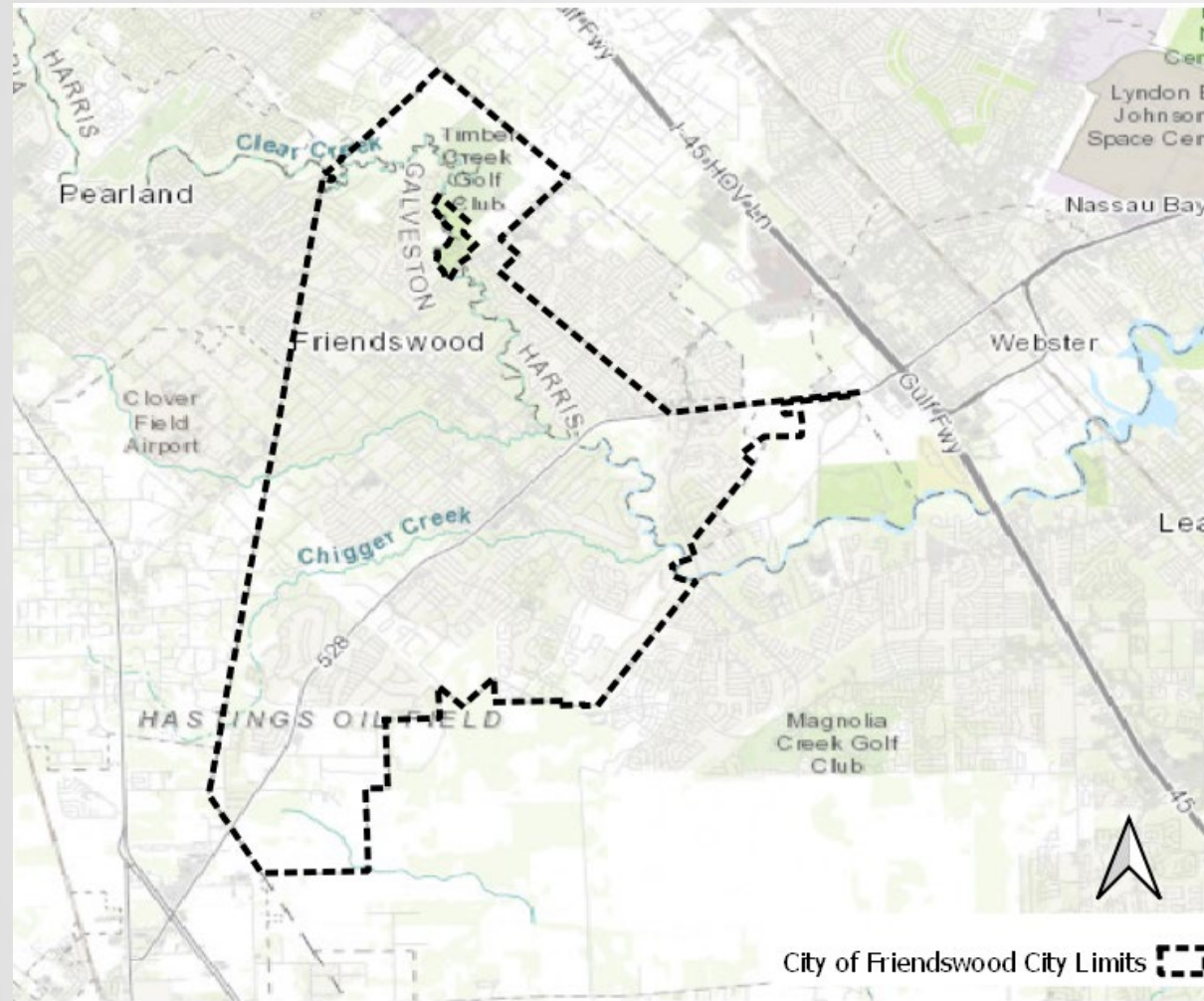


The City of Friendswood Trails Master Plan Study



- Local Sponsor: City of Friendswood
- A 12-month study
- This study will:
 - Identify where multimodal trails are most needed within the city limit.
 - Provide policy and guidance for the development of a community-wide trail network including trail, sidewalk and bikeway network.
 - Enhance the City's recreational opportunities as well as provide an alternative transportation system.

City of Friendswood Trails Master Plan Study



City of Friendswood Trails Master Plan Study



- The consultant has been selected.
- Finalizing the scope of work.
- Pre-award audit documents being prepared.
- Expected to start in February 2025.



The Buffalo Bayou East Design Concept Study

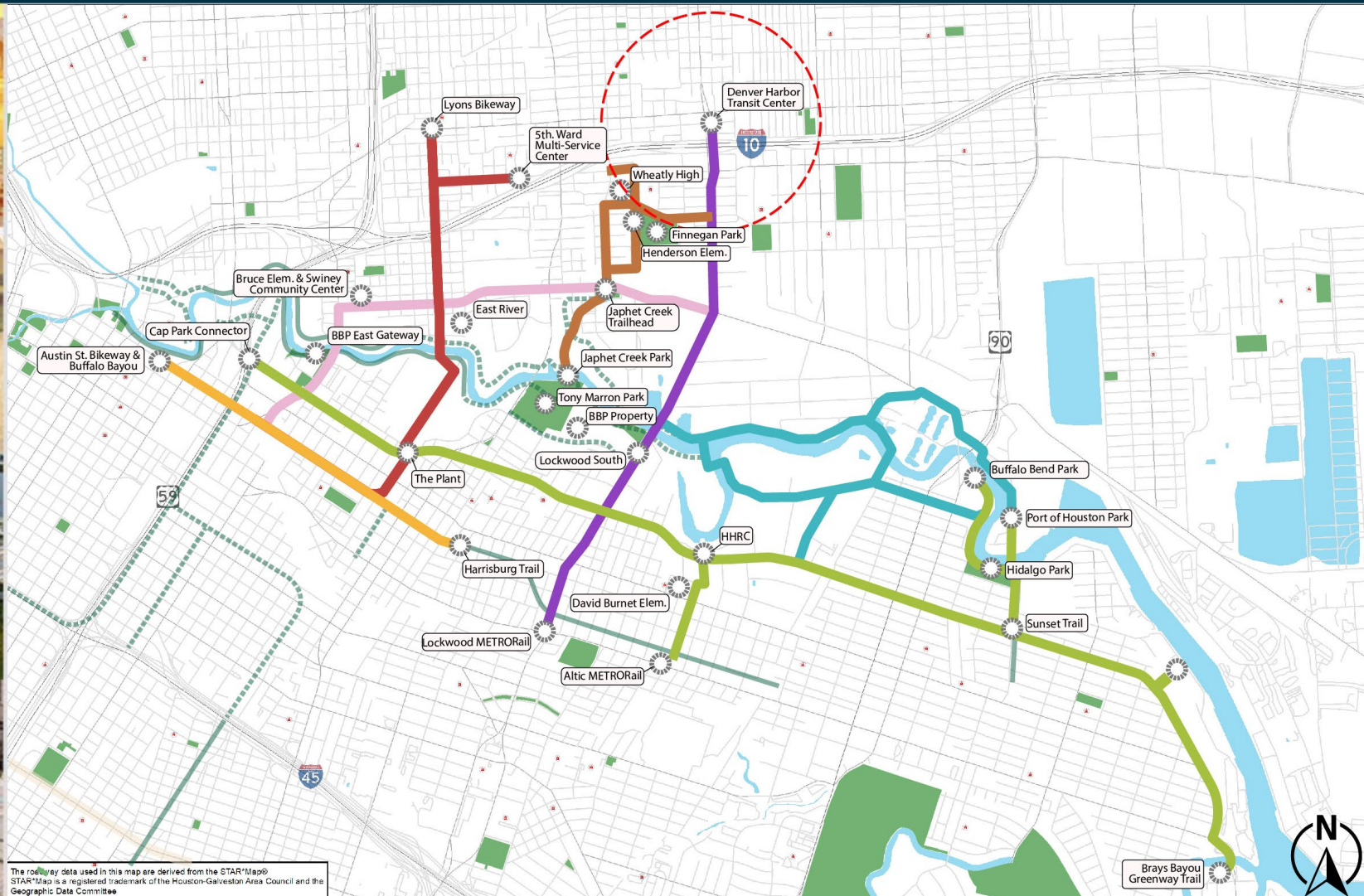


Buffalo Bayou East Design Concept Study

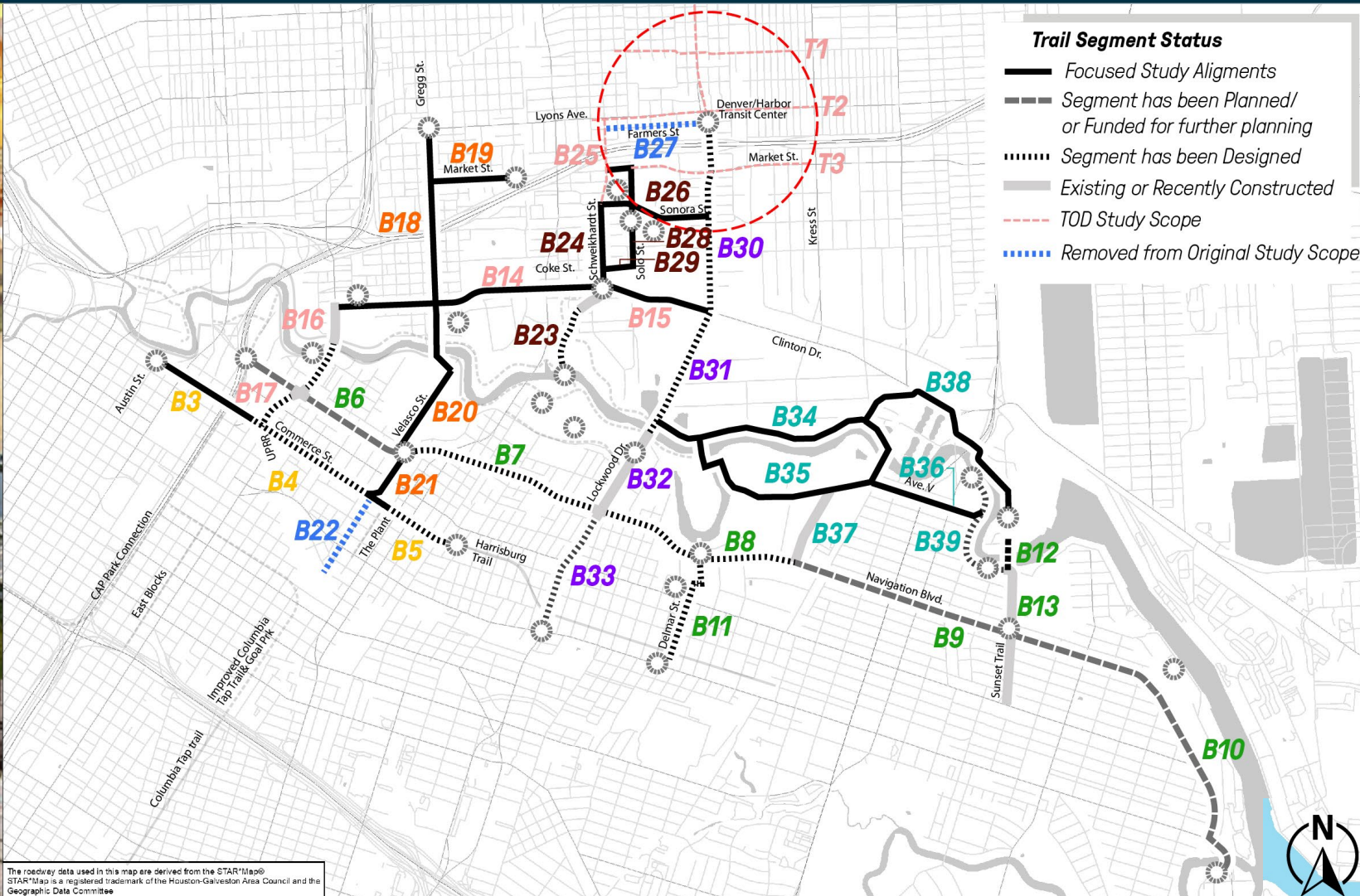


- Local Sponsor: Buffalo Bayou Partnership
- A 12-month study running until October 2025
- Two components:
 - **Trail Segments:** focus on improving bike and pedestrian safety, connectivity, and accessibility.
 - **Denver Harbor Transit Center Active Transportation and TOD Study:** develop an active transportation and transit-oriented plan that includes an appropriate transportation network, land use, economic development, finance opportunities, and design guidelines.

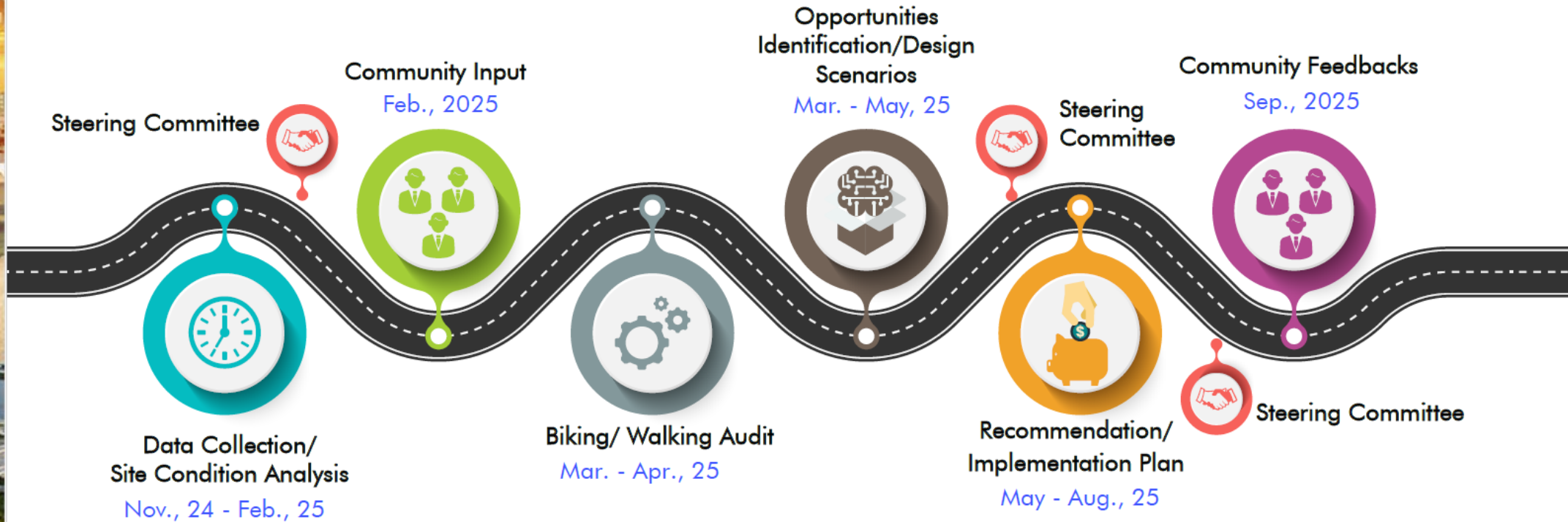
Buffalo Bayou East Design Concept Study



Buffalo Bayou East Design Concept Study



Buffalo Bayou East Design Concept Study



- First Steering Committee Meeting: Jan 29, 2025
- First Stakeholder Group Meeting: TBD, Feb 2025
- First Round of Public Engagement: TBD, Feb 2025



Memorial Drive Bicycle and Pedestrian Study

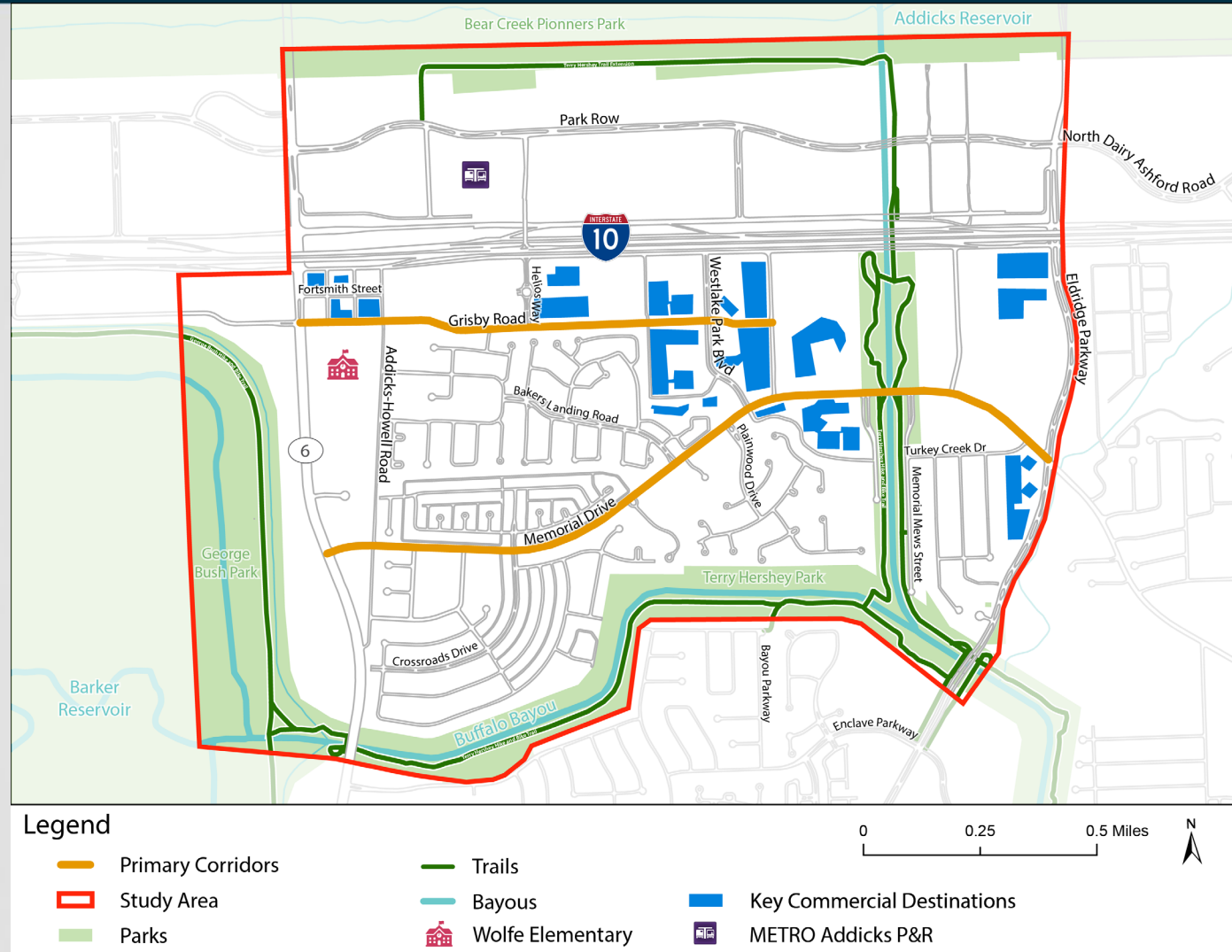


Memorial Drive Bicycle and Pedestrian Study



- Local Sponsor: Energy Corridor District
- 12-month study running until October 2025
- Establish recommendations for improved multimodal infrastructure in the Energy Corridor District
- Primary Corridors:
 - Memorial Drive (SH6 to N Eldridge Pkwy)
 - Grisby Rd (SH6 to Westlake Park Boulevard)

Memorial Drive Bicycle and Pedestrian Study



Memorial Drive Bicycle and Pedestrian Study



- Potential improvements include:
 - High-comfort bikeways
 - Enhanced and new sidewalks and trails
 - Intersection safety improvements
 - Transit stop enhancements
 - Improved landscaping
 - Drainage upgrades
- Study will look at opportunities for improved connections to nearby destinations including residences, offices, commercial areas, schools, and public parks.

Memorial Drive Bicycle and Pedestrian Study



- First Steering Committee Meeting anticipated Early February 2025
- First Public Meeting anticipated February 2025

Contact



- City of Friendswood Trails Master Plan Study
- Buffalo Bayou East Design Concept Study

Project Manager: Qun Zhao,

Qun.Zhao@h-gac.com

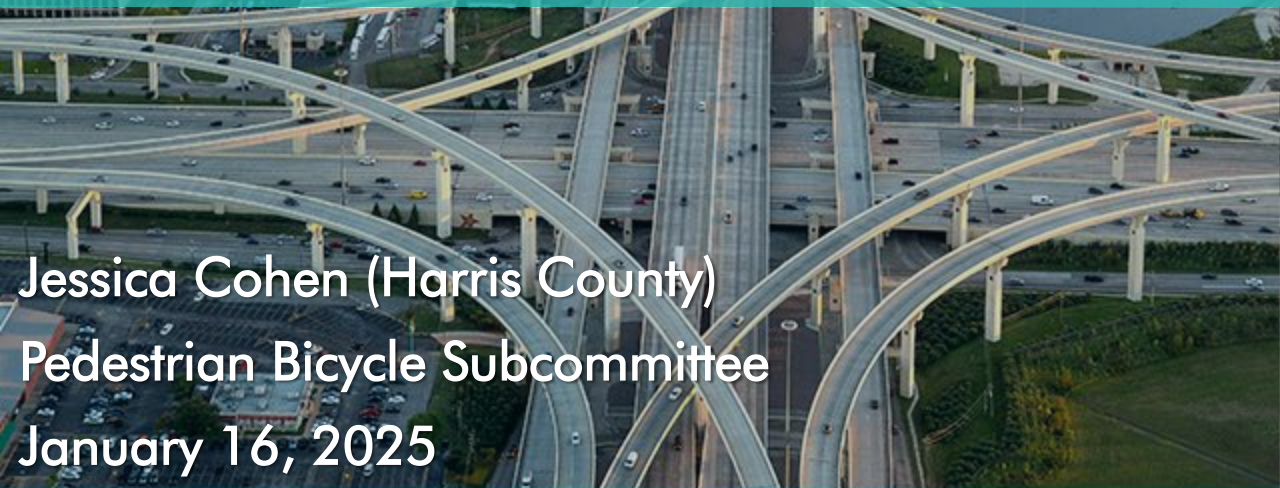
- Memorial Drive Bicycle and Pedestrian Study

Project Manager: Caroline Bailey,

Caroline.Bailey@h-gac.com



7. Harris County Precinct 4: Project Update



Jessica Cohen (Harris County)
Pedestrian Bicycle Subcommittee
January 16, 2025

Harris County Precinct 4: Project Update



Selection of Key projects

Sidewalk Program	Short, medium, long-term solutions to reduce gaps in existing network. Short (unincorporated): \$21M, complete in 2024 (35 locations: 8wk). Medium: planned for 2025 (6wk), Long term (3-4mth) involves ROW acquisition, additional engineering, drainage etc.
Call for Projects 2023	Annual Call for projects – deadline June every calendar year. Focus: multi-modal projects that are shovel ready + partner share
Call for Projects 2024	
Tollways to Trails	Joint initiative between HCTRA, Pct 4 and consultants. Goal: developing and improving trails, with a focus on accessibility and community engagement.

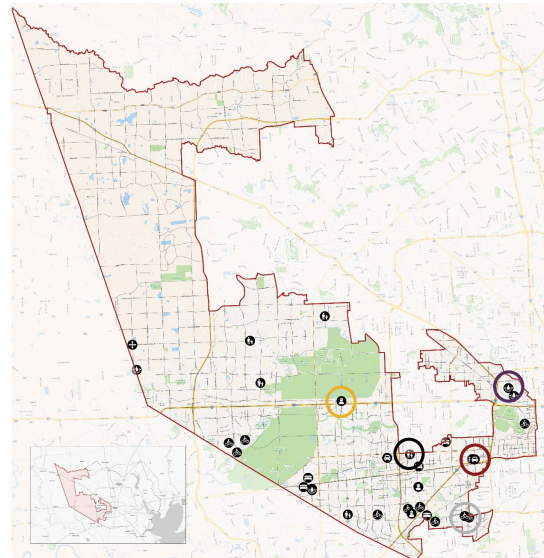
Link to all Pct 4 projects:

cp4.harriscountytexas.gov/Infrastructure/Project-Tracker

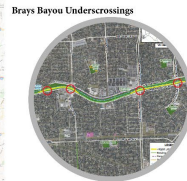
Harris County Precinct 4: Project Update



PLACES 4 PEOPLE 2023 Call For Projects



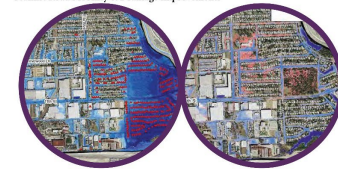
Park Row & N. Dairy Ashford Mobility Improvements



Anderson Park



Seamist Road Mobility & Drainage Improvements

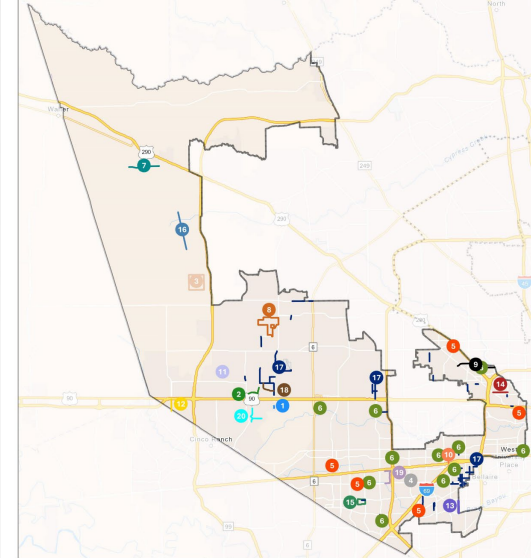


Project Facts:

- ☑ 32 selected in total
- 🤝 20 partner entities in C4P
- 📍 26 of the 32 projects are in medium to high socioeconomic vulnerability areas

- 💰 \$170M in sustainable infrastructure projects during FY 24-28 in the Capital Improvement Program (CIP)
- 💵 \$88M investment by Harris County Precinct 4
- 🤝 \$83M in partnership contributions

PLACES 4 PEOPLE 2024 Call For Projects



2 Greenhouse Park Row Trails



19 Westchase District Trail Connectivity Enhancements Study



14 12th Street Feasibility Project




3 Wisteria / John Paul Landing Trail Connections



7 Baethe Road Boulevard



4 METRO Bus Stop Shelter Program

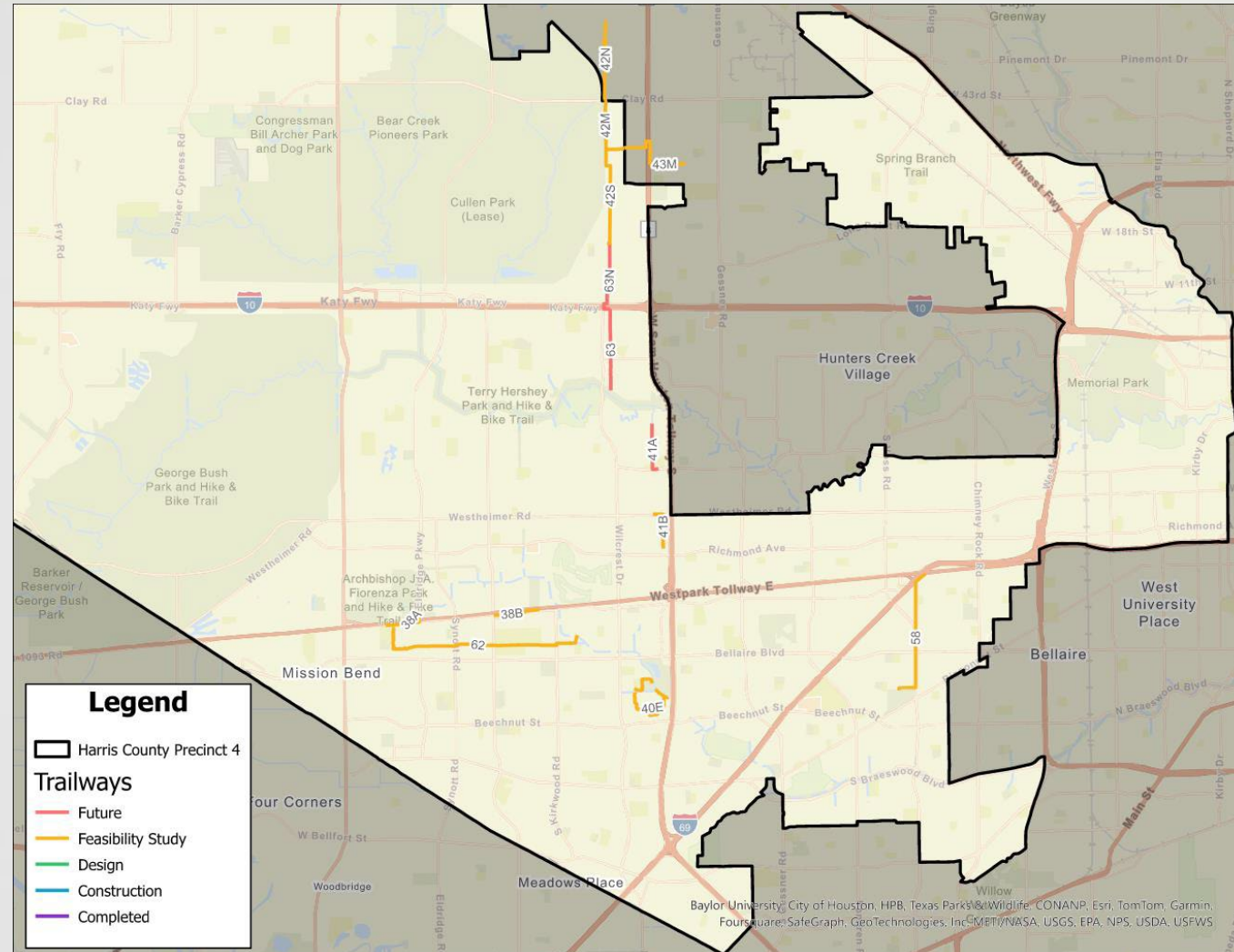


Project Facts:

- ☑ 20 selected in total
- 🤝 14 partner entities in C4P
- 📍 16 of the 20 projects are in medium to high socioeconomic vulnerability areas

- 💰 \$17.7M investment by Harris County Precinct 4
- 🤝 \$31.1M in partnership contributions

Harris County Precinct 4: Project Update






8. Planned Ped/Bike Activities in the Region



Lisa Graiff (Houston Parks Board)
Pedestrian Bicycle Subcommittee
January 16, 2025

9. Upcoming Meetings

- Next Quarterly Ped/Bike Subcommittee Meeting
 - Thursday, April 17, 2024 at 9:30 a.m. – Hybrid Event



10. Adjourn

