

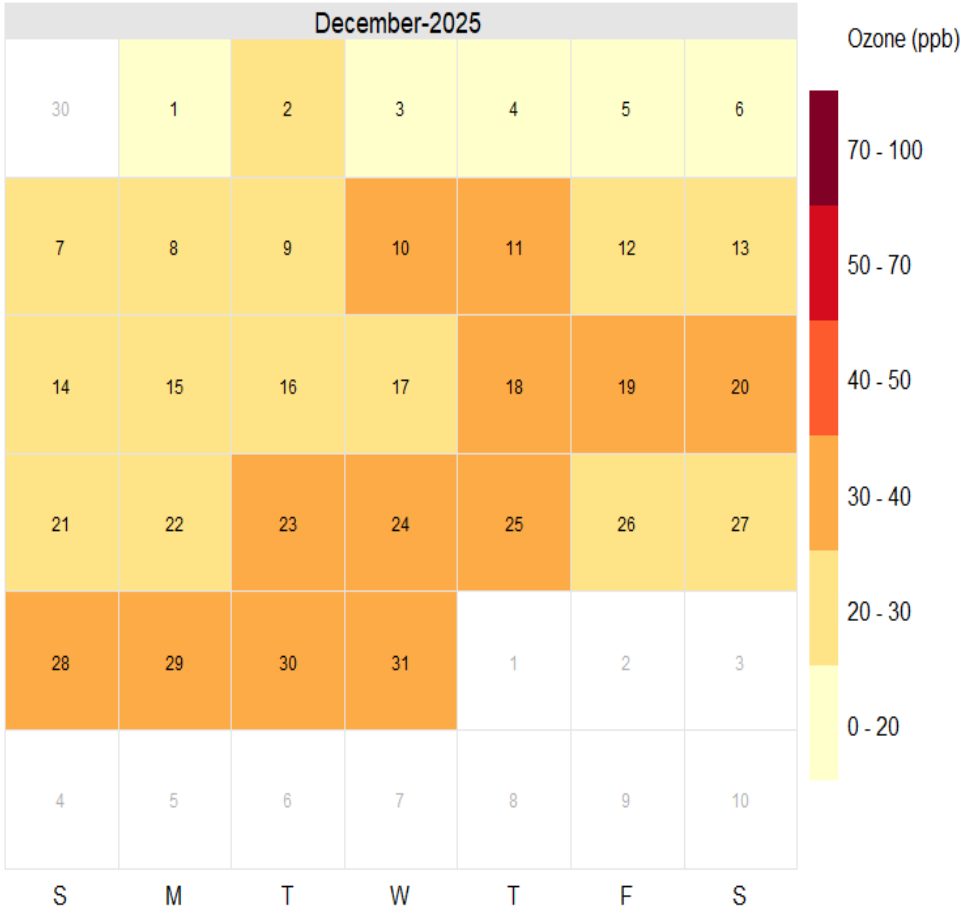


January Monitoring Update

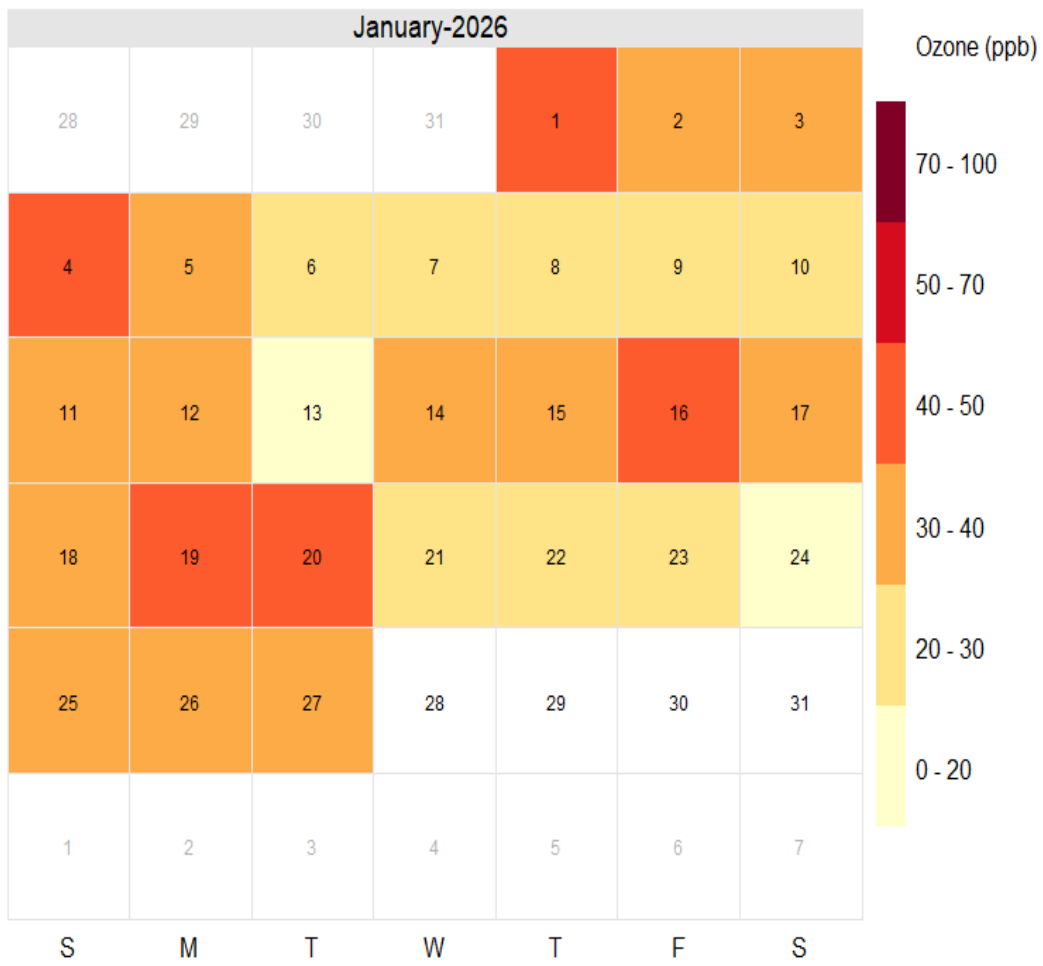


Vinny
Polignano
RAQPAC
01/29/26

Mean Daily Maximum 8-Hour Ozone Concentration (All Monitors, December 2025)



Mean Daily Maximum 8-Hour Ozone Concentration (All Monitors, January 2026)

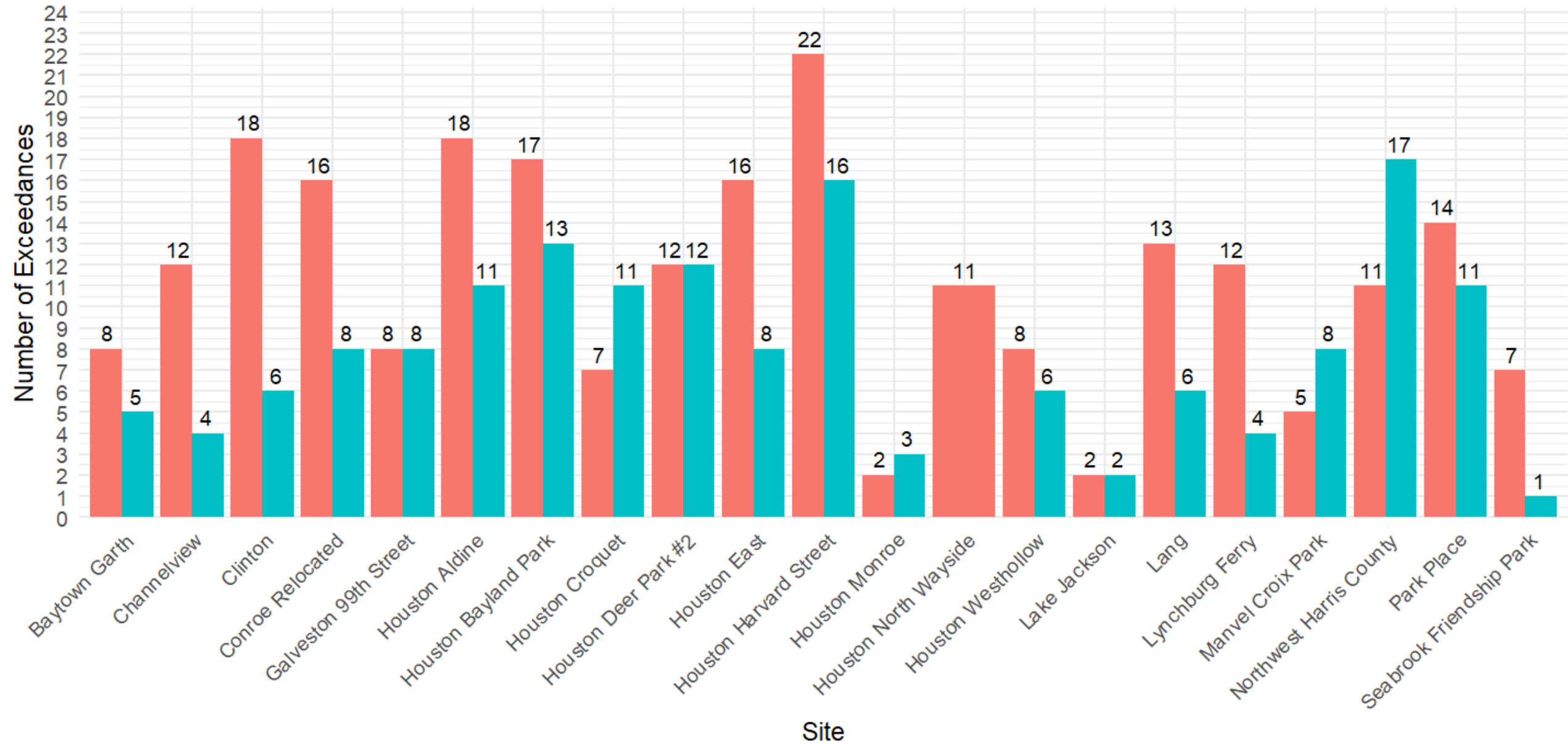


- January Exceedance Days: 0
- December Exceedance Days: 0

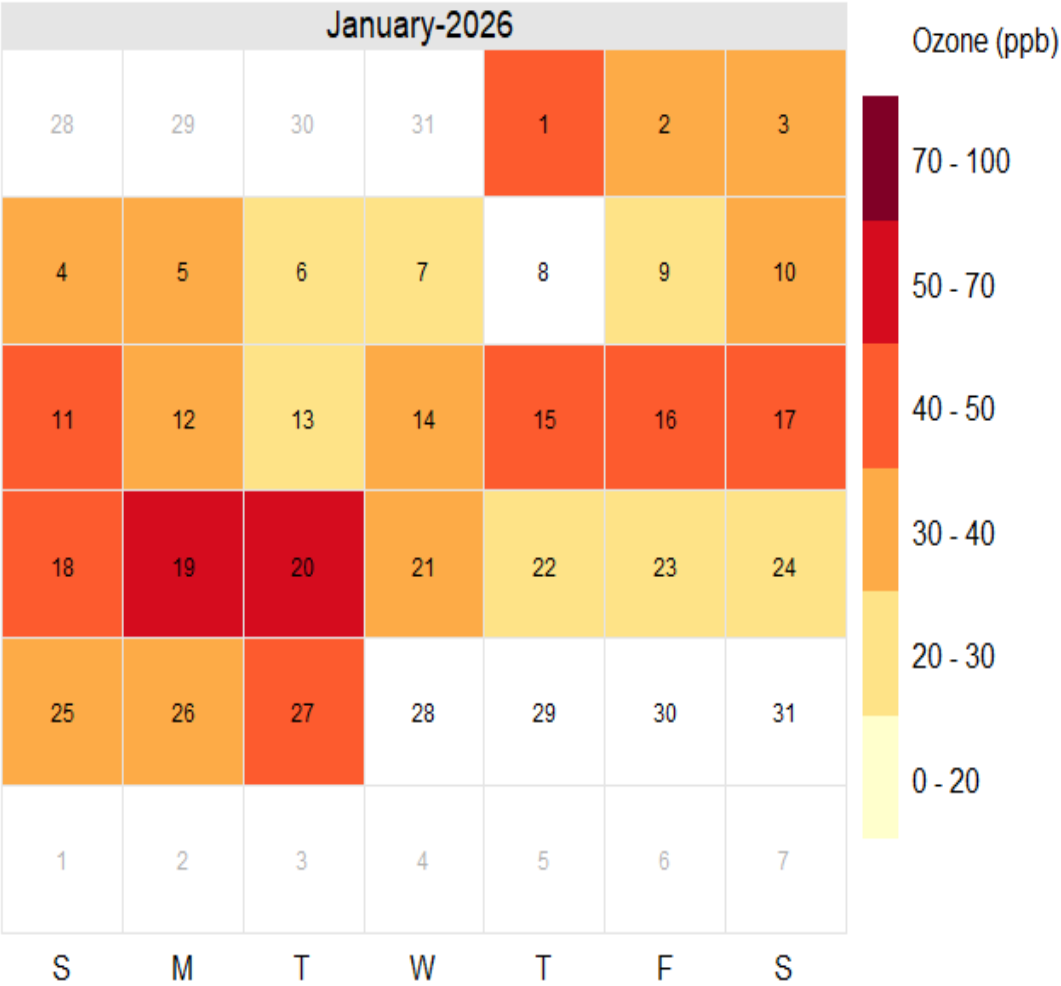
- 2025 Exceedance Days: 47
- 2024 Exceedance Days: 55

Ozone Exceedances by Site and Year

2024 2025

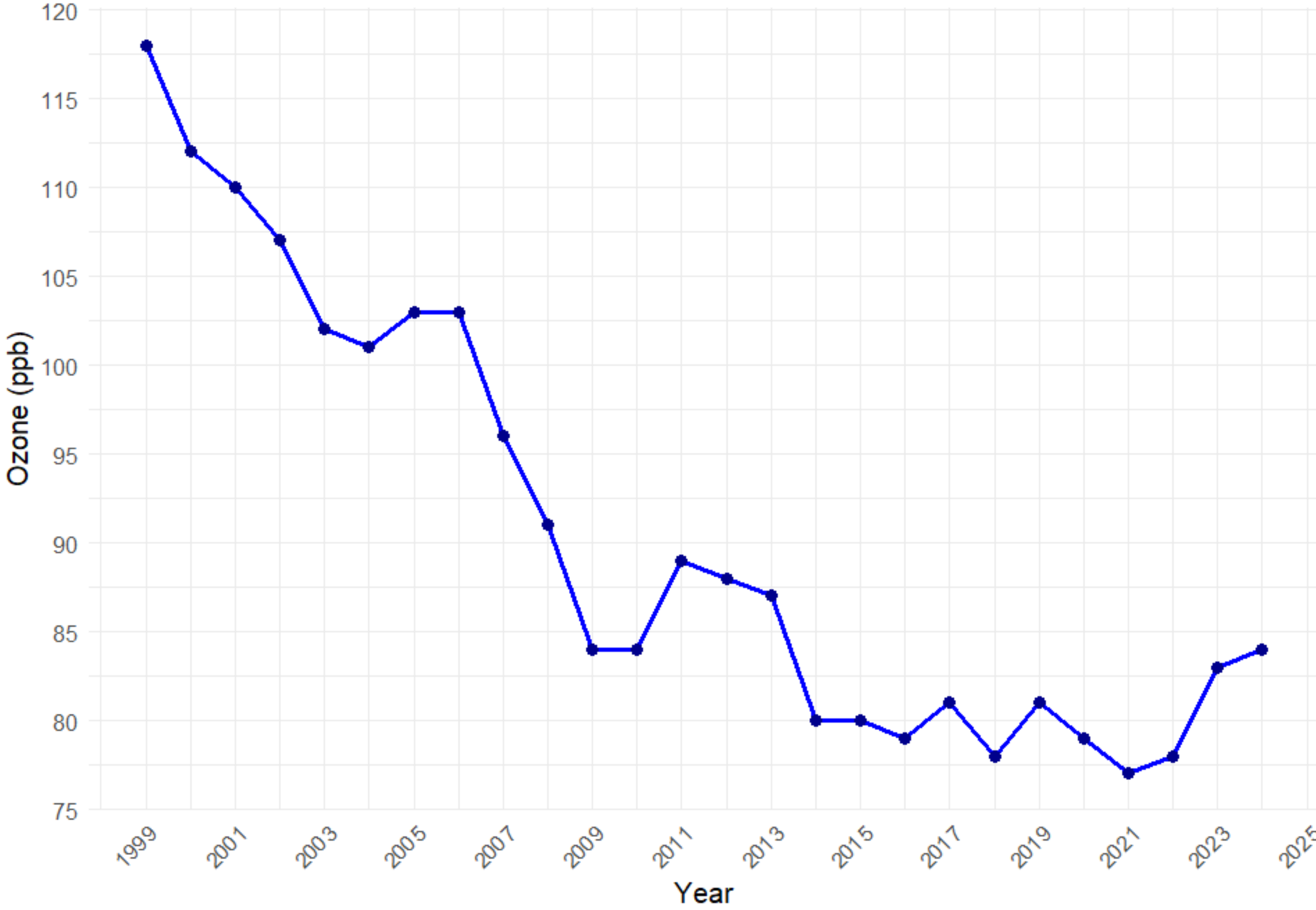


Daily Maximum 8-Hour Ozone Concentrations (Galveston 99th Street, January 2026)



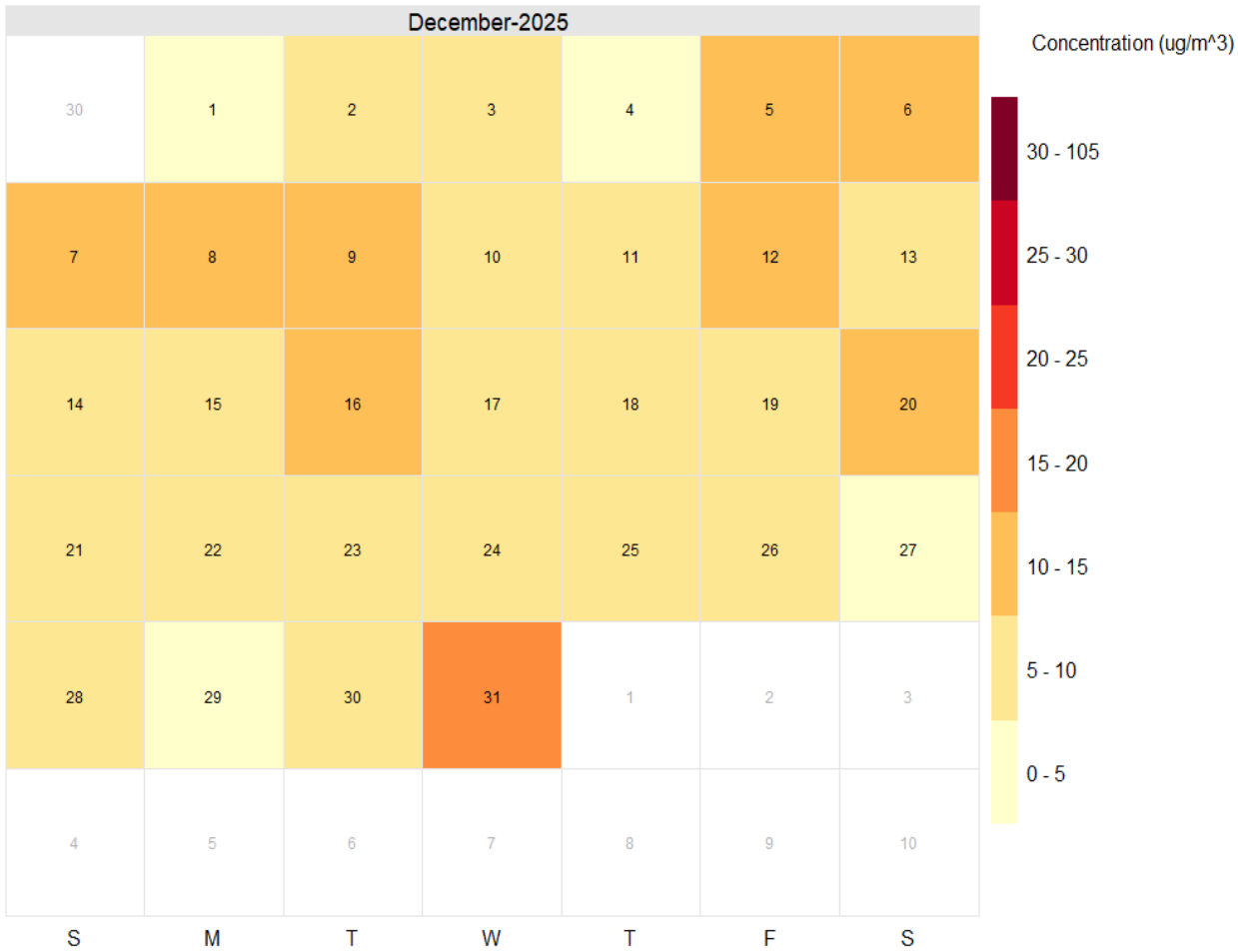
Local Site Name	mean_ozone
1 Galveston 99th Street	37.34615
2 Lake Jackson	36.03846
3 Houston Bayland Park	35.65217
4 Manvel Croix Park	35.36000
5 Houston Deer Park #2	34.92593
6 Houston Croquet	34.88889
7 Northwest Harris County	34.68750
8 Houston Westhollow	34.18519
9 Baytown Garth	33.88889
10 Houston Harvard Street	33.29630
11 Houston Aldine	33.00000
12 Conroe Relocated	32.81481
13 Channelview	32.77778
14 Park Place	31.70370
15 Lynchburg Ferry	31.53846
16 Lang	30.61538
17 Houston Monroe	30.51852
18 Houston East	30.48148
19 Seabrook Friendship Park	30.26923
20 Clinton	27.03704
21 Houston North Wayside	26.46154

Ozone Design Value (ppb), 1999-2024

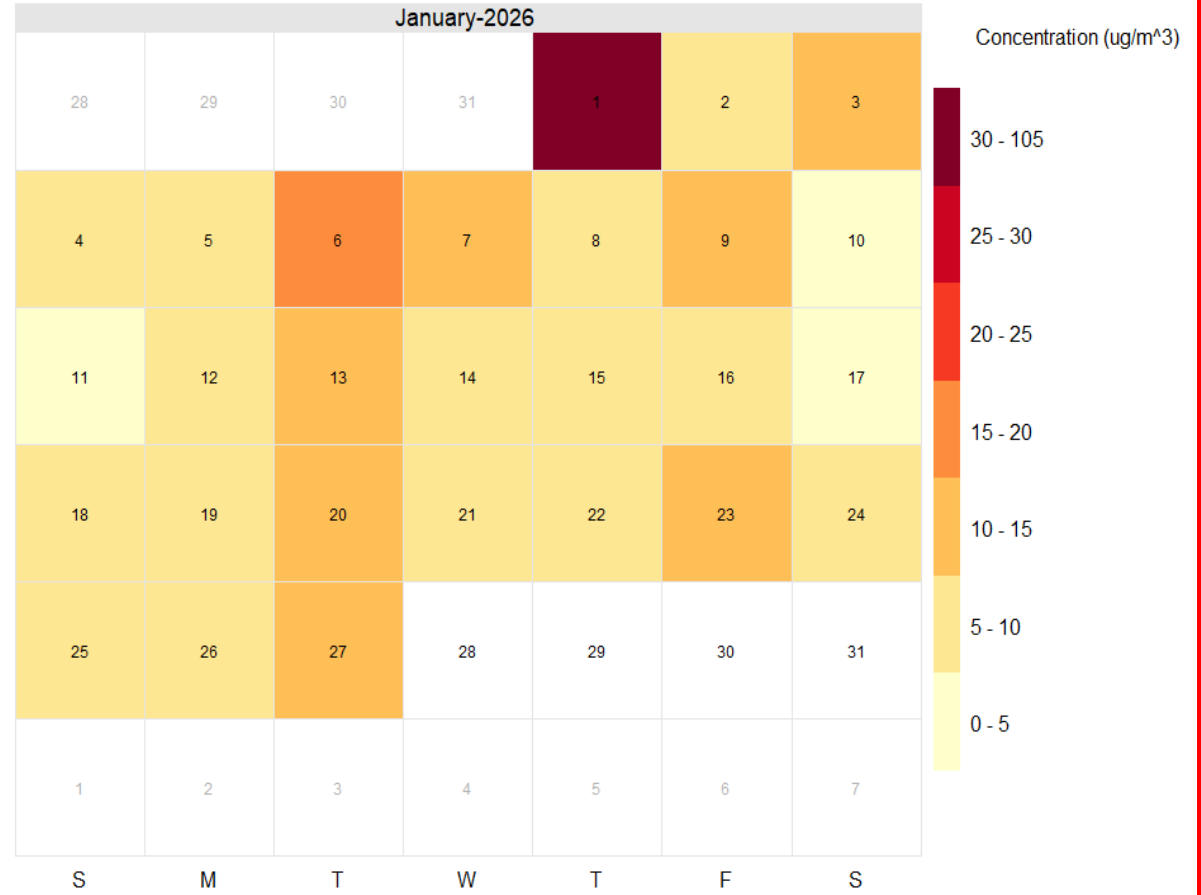


	Local Site Name	o3
1	Houston Deer Park #2	85
2	Houston Aldine	83
3	Houston Bayland Park	83
4	Houston East	83
5	Houston Harvard Street	82
6	Northwest Harris County	82
7	Park Place	82
8	Clinton	80
9	Galveston 99th Street	80
10	Lang	80
11	Baytown Garth	78
12	Channelview	78
13	Houston Croquet	78
14	Conroe Relocated	77
15	Houston North Wayside	77
16	Houston Westhollow	77
17	Lynchburg Ferry	77
18	Manvel Croix Park	77
19	Seabrook Friendship Park	74
20	Houston Monroe	72
21	Lake Jackson	70

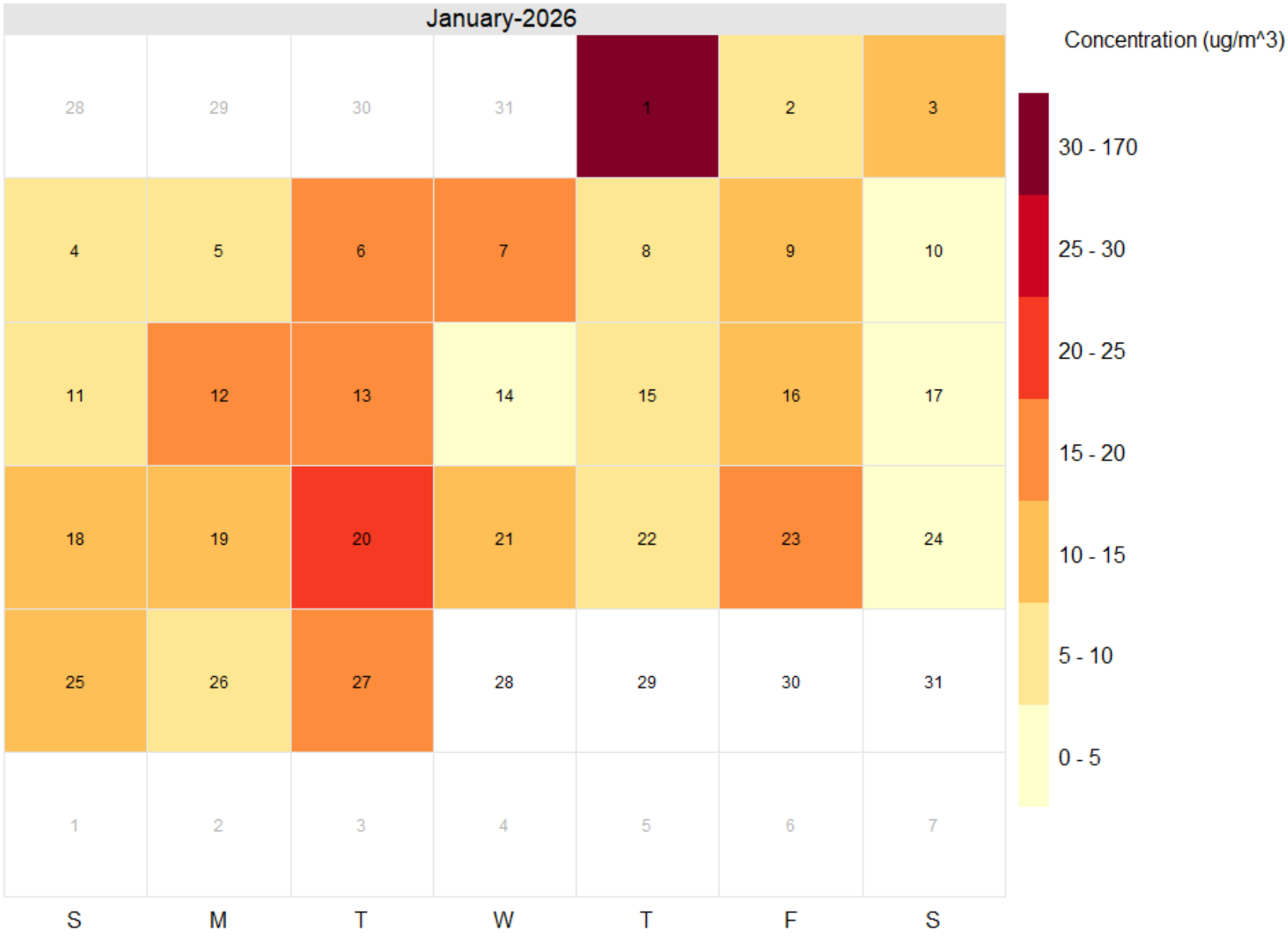
Mean Daily Mean PM_{2.5} Concentration (All Monitors, December 2025)



Mean Daily Mean PM_{2.5} Concentration (All Monitors, January 2026)

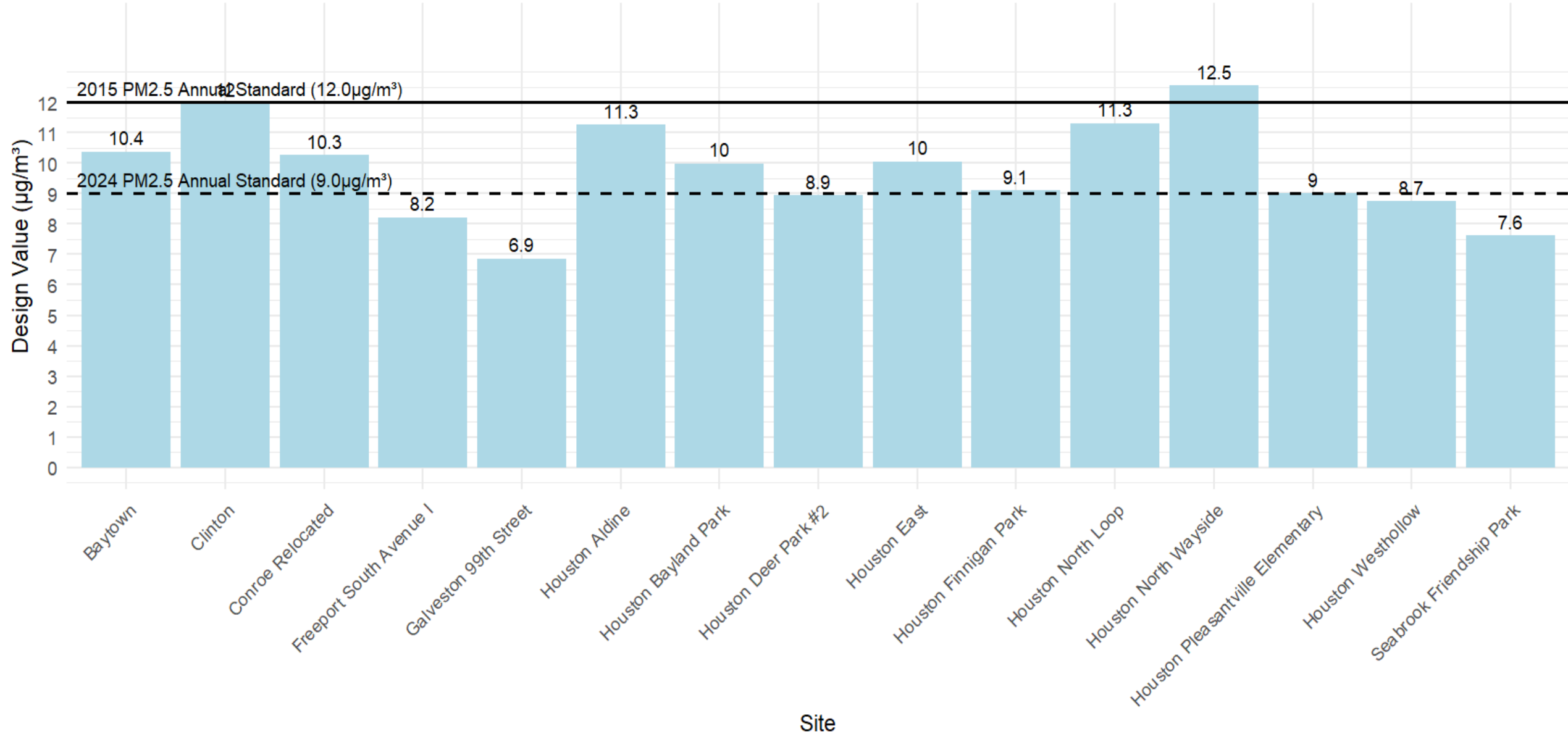


Daily Max PM_{2.5} Concentration (North Wayside, January 2026)

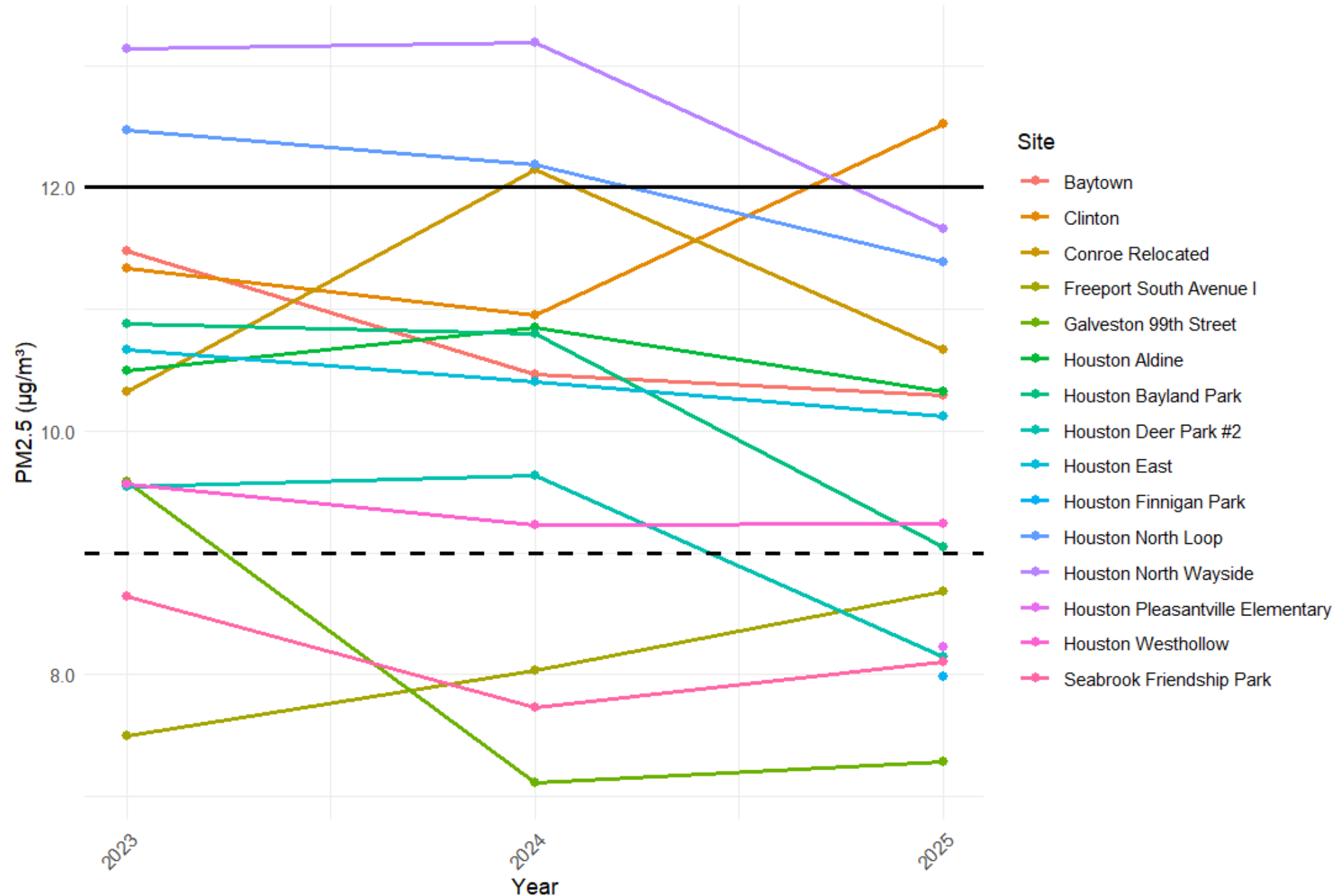


Local Site Name	highmean_pm25
1 Houston North Wayside	12.874074
2 Houston Aldine	12.781481
3 Clinton	12.218519
4 Houston North Loop	10.251852
5 Houston Finnigan Park	10.225926
6 Houston Bayland Park	10.066667
7 Baytown	9.859259
8 Houston Pleasantville Elementary	9.771429
9 Houston East	9.500000
10 Conroe Relocated	8.911111
11 Houston Westhollow	7.665000
12 Seabrook Friendship Park	6.525926
13 Galveston 99th Street	4.962500

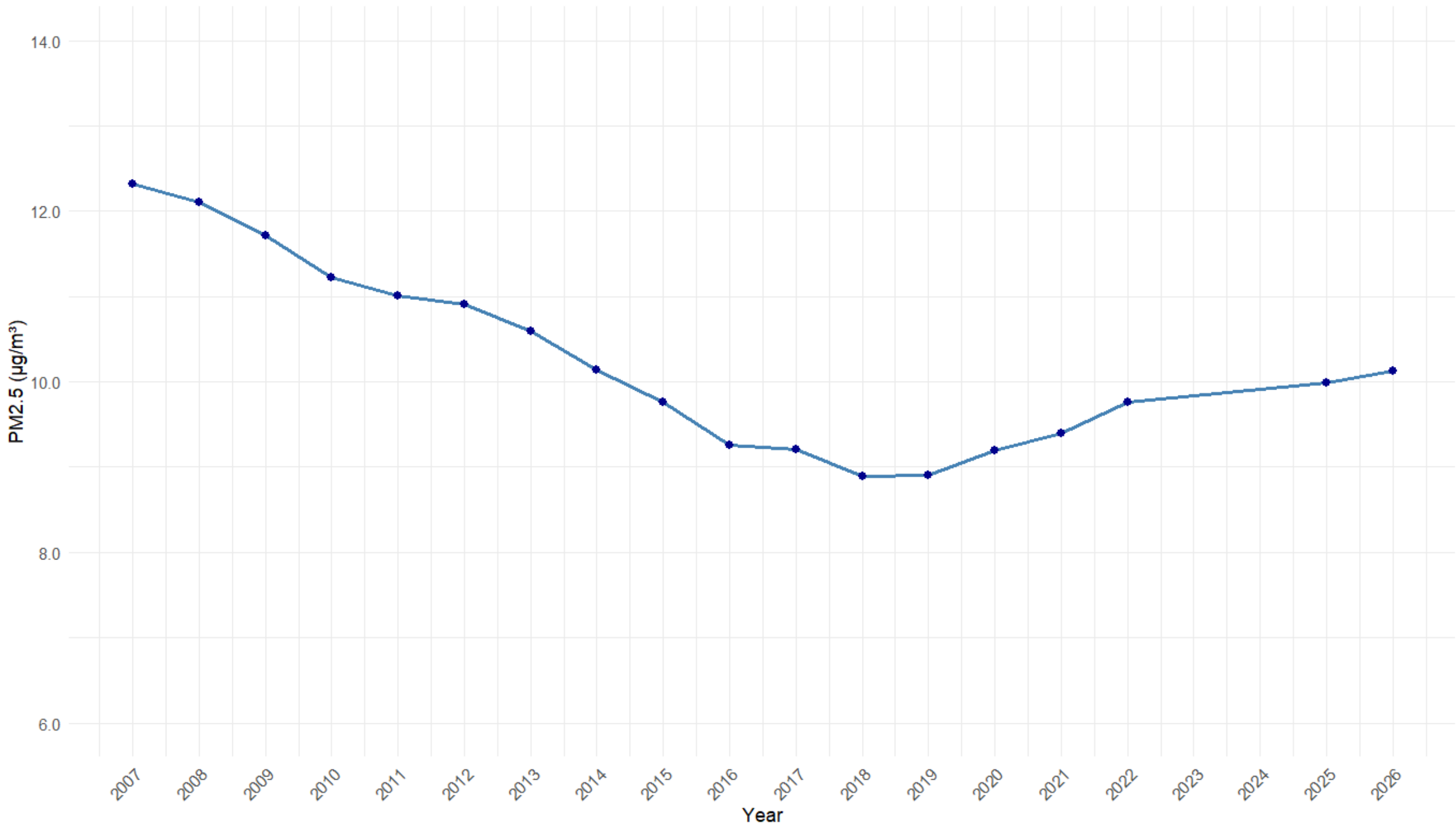
Tentative PM2.5 Design Value by Monitor (2023-2025)



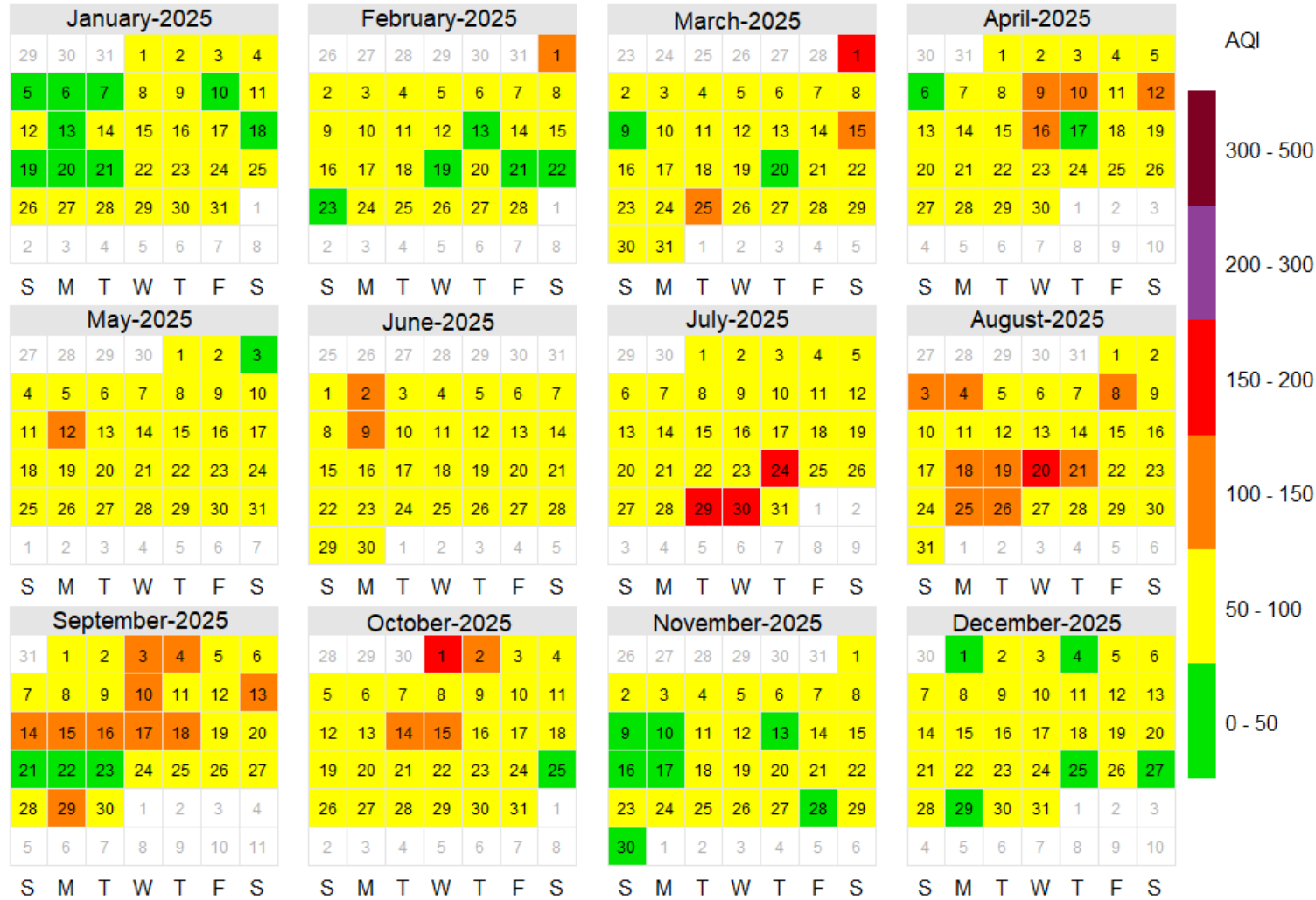
Annual PM2.5 Averages by Monitoring Site (2023–2025)



Regional PM2.5 Design Value, 2007-2025



Maximum AQI Value (Ozone/PM_{2.5})



Good
Moderate
Unhealthy for Sensitive Groups
Unhealthy
Very Unhealthy
Hazardous

Number of Days by Driving Pollutant per Month (2025)

