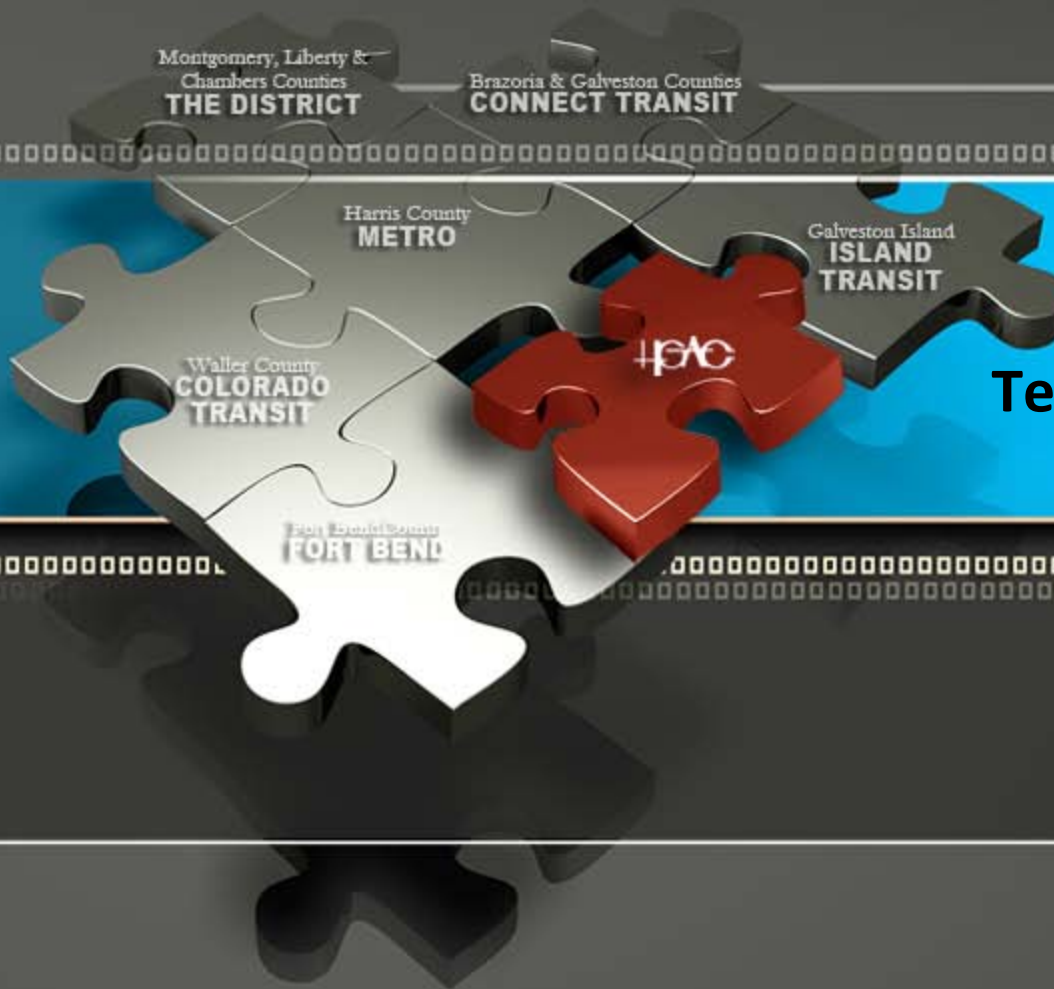


# Regional Transit Framework Study



**Technical Advisory Committee  
October 14, 2009**



# WHAT IS A TRANSIT FRAMEWORK

## Identifies regional transit needs:





- What are the needs of today’s riders and non-riders?
- How will the region meet growing travel demand?
- How can regional mobility be improved?

## Addresses multiple horizons

- Short-range (0-5 years)
- Mid-term (6-10 years)
- Long range vision for metropolitan area growth (+10 years)

## Provides basis for future policy decisions

# TRANSIT FRAMEWORK OBJECTIVES

- 
 Foster connectivity between activity centers to strengthen the base for economic development
- 
 Integrate transit with land-use to achieve responsible growth patterns
- 
 Enhance community mobility through a variety of modes that relate to trip purpose and length
- 
 Create a model regional transit system







*Land Use Coordination*



*Regional System Planning*

# PROJECT SCOPE

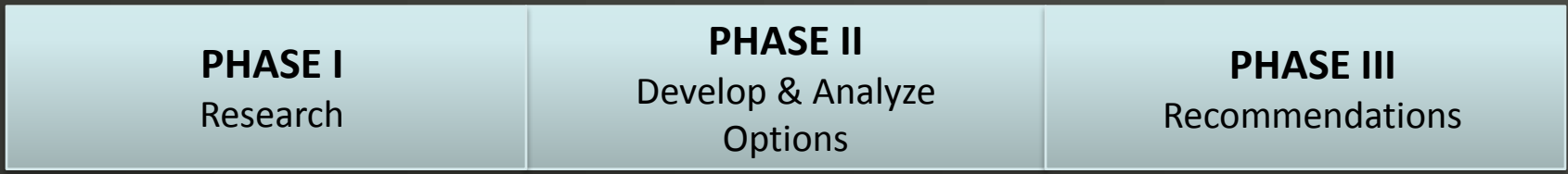
- 
**Understand regional patterns and trends that could affect transportation**
- 
**Identify key regional mobility constraint factors and deficiencies**
- 
**Define regional public transportation needs**
- 
**Develop the Regional Transit Framework and Transit Plan including service operations, facilities, equipment and infrastructure**



*Transit Propensity/Needs Index*



# PROJECT PROCESS



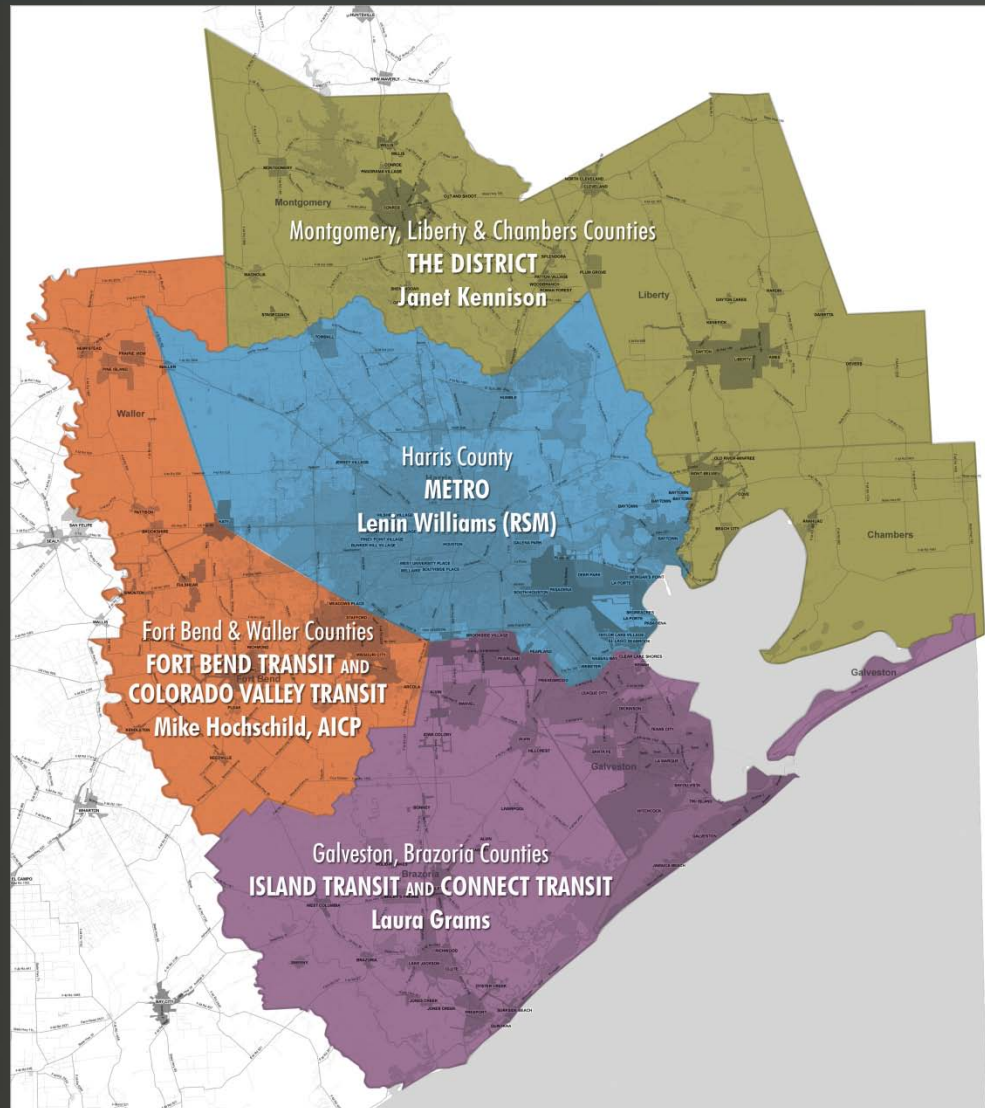
- Study Peer Regions
- Initiate Public Outreach
- Review Socioeconomic Data
- Analyze Demand
- Analyze Projected Growth
- Identify Transit Deficiencies

- Develop Transit Options
- Identify Costs & Revenues

- Refine Transit Options
- Regional Transit Framework

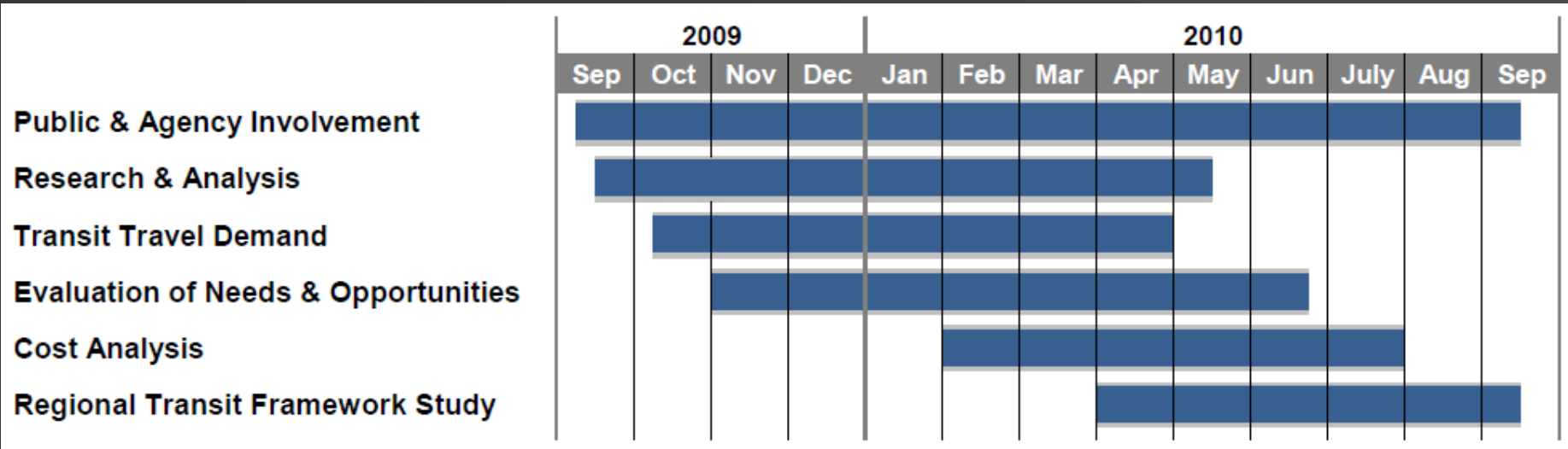


# PROJECT MANAGEMENT

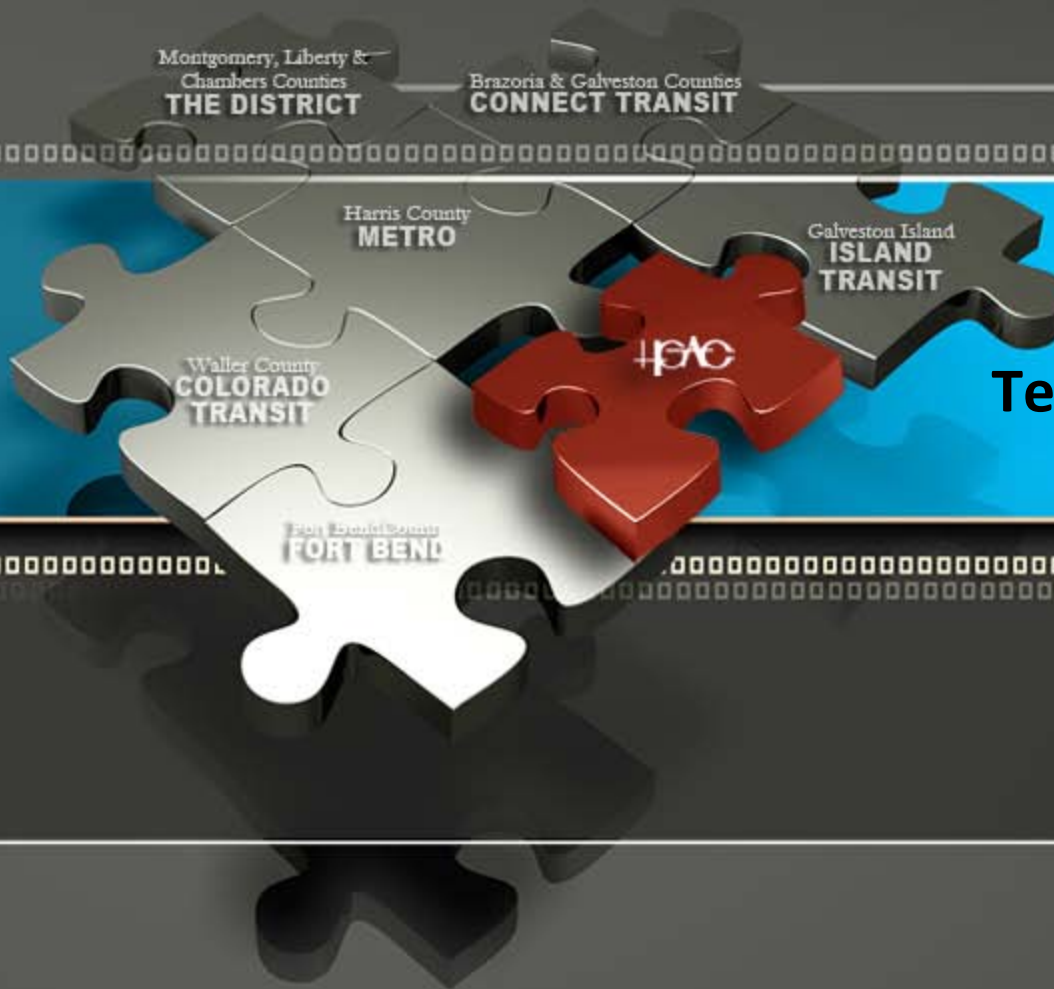




# PROJECT SCHEDULE



# Regional Transit Framework Study



**Technical Advisory Committee**  
**October 14, 2009**