

H-GAC Tools for Livability



Planning and Technical Assistance



- Visioning and Planning
- Socio-Economic and GIS Data
- Plan Source
- Watershed Plans
- Subregional Planning
- Livable Centers
- Ped-Bike Special Districts




PLANSOURCE
professional planning services

Studies and Publications




- Connectivity Study
- Livable Centers Incentives Strategy Study
- Regional Growth Forecast
- Regional Recycling Guide



Best Practices




- Bikeways Guide
- Flood Management Handbook
- Parks and Natural Areas Awards



Workshops



- Livable Centers Forum
- Bikeway Planning Workshop
- Context Sensitive Solutions Workshop
- Clean Water's Initiative
- Urban Forestry Workshop
- Planning Commissioner's Training
- Fall Planning Workshop



Grants and Funding



- Community Trees Grants
- Downtown Public Spaces
- Solid Waste Grants
- Transportation Funding



Questions?



Jeff Taebel, FAICP

jeff.taebel@h-gac.com

713-993-4560