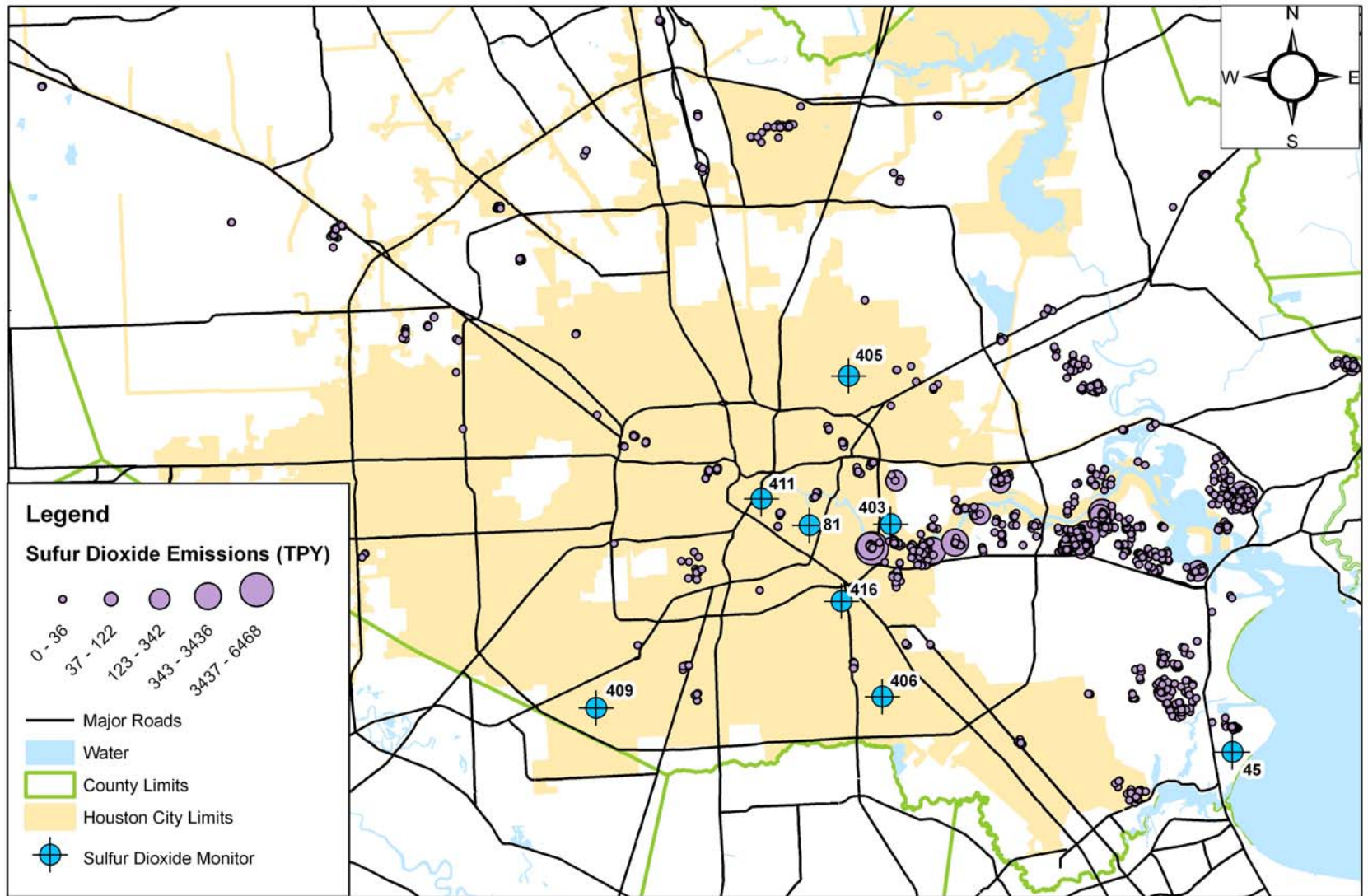
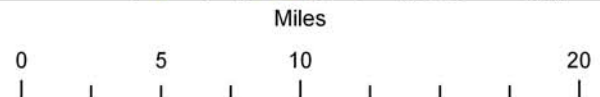


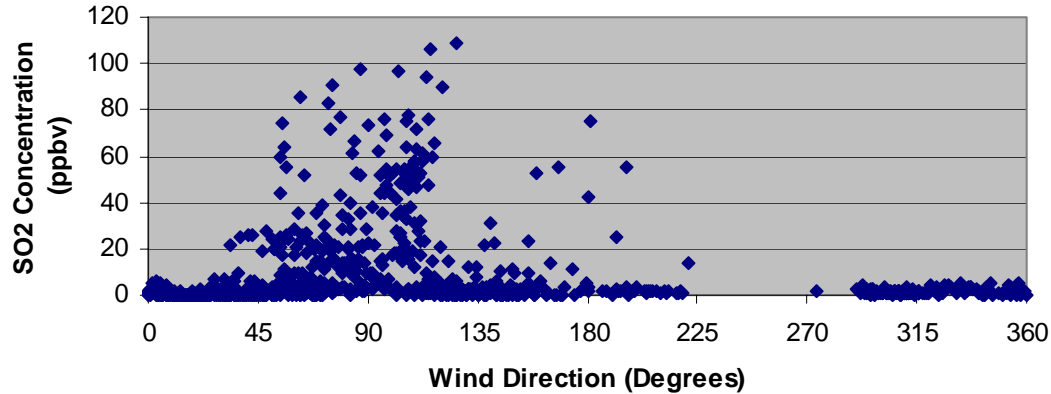
Harris County Sulfur Dioxide Sources and Air Monitoring Site Locations



Monitor location data from TCEQ, data current as of November 17, 2008.
Emissions data from TCEQ 2007 Emissions Inventory.

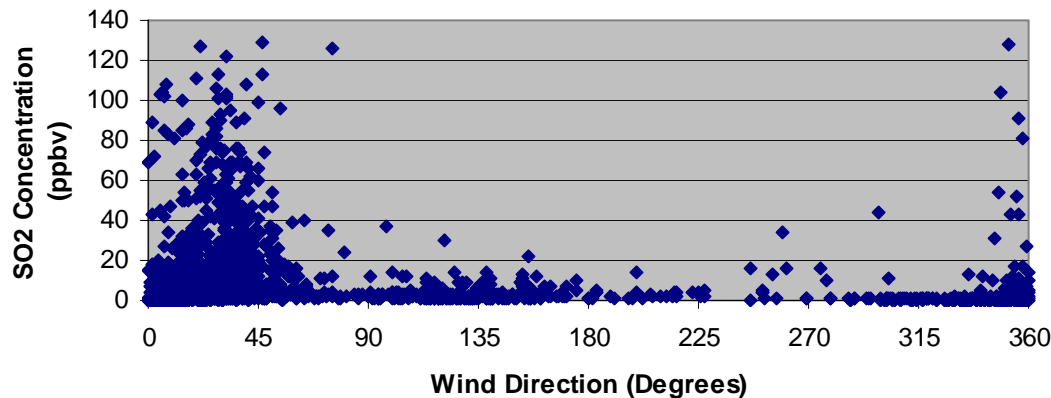


Regional Office 5-Minute SO₂ Versus Wind Direction on Elevated Days
(One or More Hourly SO₂ Concentration > 50 ppbv), 1/14/08, 1/27/08,
1/31/08 and 12/17/08
Variable Wind Direction Data Excluded (STD>30 Degrees)



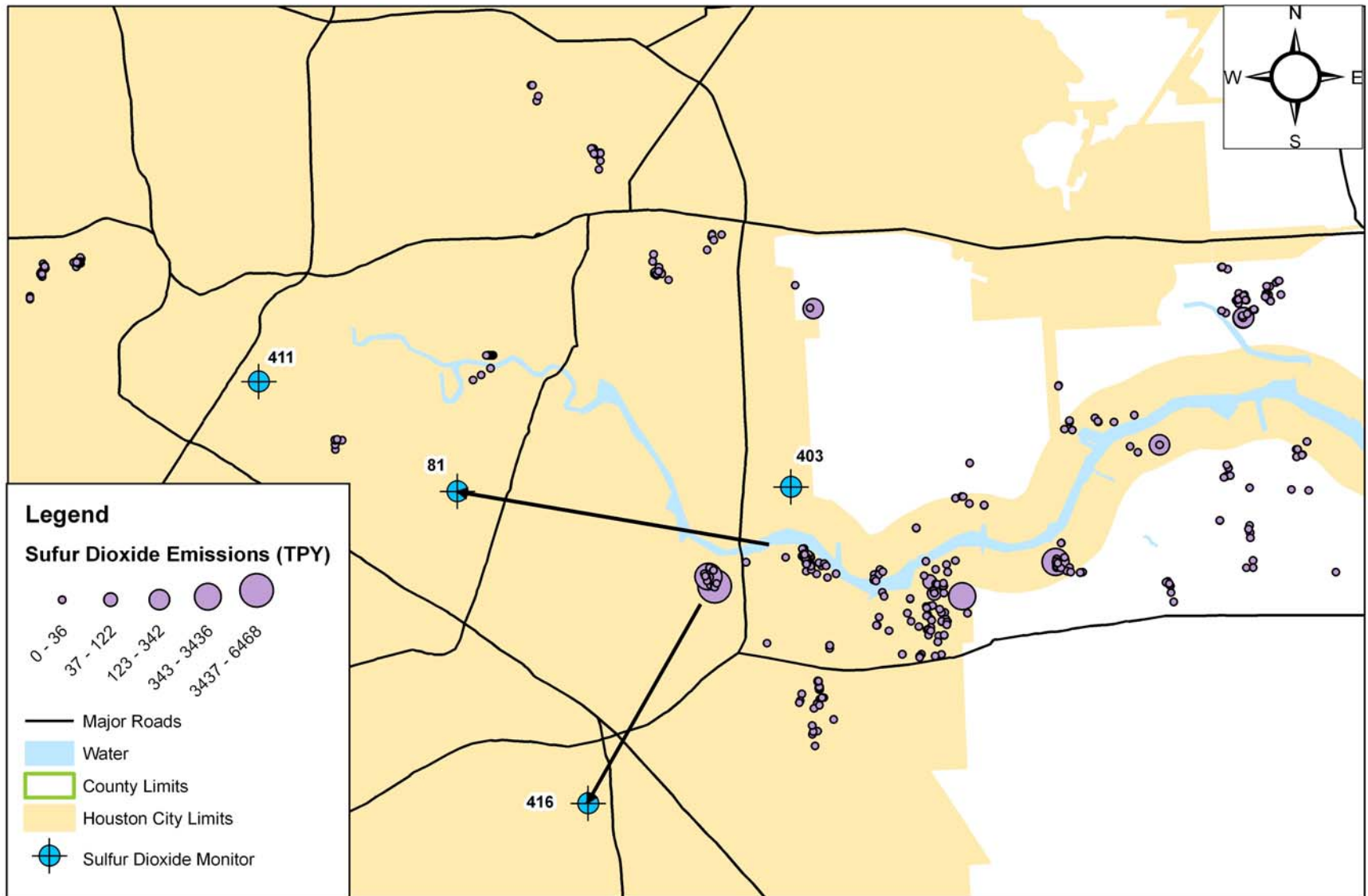
Source at ~100°
from Regional Office
(CAMS 81)

Park Place 5-Minute SO₂ Versus Wind Direction on Elevated Days (One
or More Hourly SO₂ Concentration > 50 ppbv), 1/18/08, 1/23/08, 1/27/08,
4/14/08, 5/16/08, 8/4/08, 9/4/08 and 10/18/08
Variable Wind Direction Data Excluded (STD>30 Degrees)



Source at ~30°
from Park Place
(CAMS 416)

East Houston Sulfur Dioxide Sources and Air Monitoring Site Locations



Monitor location data from TCEQ, data current as of November 17, 2008.
Emissions data from TCEQ 2007 Emissions Inventory.

