

Bridging OUR COMMUNITIES

2008-2011



THE 2008-2011 TRANSPORTATION IMPROVEMENT PROGRAM

OCTOBER 26, 2007

2008-2011 Transportation Improvement Program (TIP)

**for the Houston-Galveston
Transportation Management Area**

PUBLIC MEETING DATES OF THE 2008-2011 TRANSPORTATION IMPROVEMENT PROGRAM:

May 15, 2007

July 17, 2007

September 25, 2007

**Adopted By Transportation Policy Council
August 24, 2007**

**Amended By Transportation Policy Council
October 26, 2007**

**Publication Date
September 17, 2007**

The contents of this report reflect the views of the authors who are responsible for the opinions, findings, and conclusions presented herein. The contents do not necessarily reflect the views or policies of the Federal Highway Administration, the Federal Transit Administration, or the Texas Department of Transportation.

www.h-gac.com/HGAC/departments/transportation

This page left blank intentionally.

Table of Contents

Preface

Executive Summary

Chapter 2 — Highway Projects2-1

 Federal and State Funding Categories2-3

 Table 2-1. 2008-2011 TIP Federal And State Funding Categories.....2-4

 Project Listing2-4

 Table 2-2. Chapter 2 Organization.....2-6

 Houston District—FY 2008 Highway Projects2-7

 Houston District—FY 2009 Highway Projects2-28

 Houston District—FY 2010 Highway Projects2-48

 Houston District—FY 2011 Highway Projects2-59

 Grouped Projects/Statewide CSJs.....2-67

Chapter 3 — Transit Projects.....3-1

 Transit Overview3-3

 Transit Providers3-4

 Transit Funding Categories3-5

 Table 3-1. Transit Funding Categories3-5

 Urban Areas and Formula Funds.....3-5

 Organization of This Chapter3-6

 Table 3-2. Chapter 3 Organization.....3-6

 FY 2008 Transit Projects3-7

 FY 2009 Transit Projects3-17

 FY 2010 Transit Projects3-26

 FY 2011 Transit Projects3-35

Chapter 4 — Locally Funded Regionally Significant Projects.....4-3

 Organization of This Chapter4-3

 Table 4-1. Chapter 4 Organization.....4-4

 Locally Funded Regionally Significant Projects4-5

Chapter 5 — Financial Plan.....5-3

 Highway and Air Quality Programs5-4

 Transit Programs—Federal Dollars5-5

 Transit Programs—Total Dollars.....5-5

 TIP Projects by Funding Category and Fiscal Year.....5-6

 TIP Projects by Coordinated Development Programs5-7

 TIP Projects by County and Fiscal Year.....5-7

TIP Projects by Sponsor and Fiscal Year..... 5-8

Chapter 6 —Self Certification and Compliance 6-1

 Resolution..... 6-3

 MPO Self Certification Compliance 6-4

 Metropolitan Planning 6-4

 Statewide Planning 6-4

 Title VI, Civil Rights Act of 1964 6-5

 Environmental Justice..... 6-5

 Disadvantaged Business Enterprises in Planning Projects..... 6-5

 Americans with Disabilities Act of 1990 6-6

 Restrictions On Influencing Certain Federal Activities 6-6

 Clean Air Act: Air Pollution Prevention & Control 6-7

Appendix A — Progress from 2006-2008 TIP A-1

 Organization of Appendix A..... A-3

 Progress from 2006-2008 TIP..... A-5

 FY 2007 Projects A-32

Appendix B — Project Development B-3

 Project Development for the TIP..... B-3

 Other Issues..... B-4

 Project Readiness For The TIP..... B-5

 Cost Estimates..... B-5

 Environmental Analyses B-5

 Right-of-Way B-6

 Local Commitment B-6

 Public Involvement / Environmental Justice B-6

 Other Factors Affecting Readiness B-6

 Benefit/Cost Analysis..... B-7

 STP (Roadway) Eligible Projects B-7

 CMAQ Eligible Projects B-8

 Scoring Criteria Overview for the 2008-2011 TIP B-8

 Roadway Improvement Planning Factors B-8

 Traffic Operations and Management Planning Factors B-8

 Bicycle and Pedestrian Planning Factors B-9

 Transit Service Factors B-9

 Transit Capital Factors..... B-9

 Livable Centers Factors B-10

 Amending the TIP B-10

 Amendments Requiring TPC Approval..... B-10

 MPO Director Approval of Administrative Amendments B-10

 Revisions to the STIP..... B-11

Regional Significance B-11

Appendix C — Unified Transportation Program State and Federal Funding Categories C-1

 Table C-1. Unified Transportation Program State and Federal Funding Categories C-3

Appendix D — Projects Undergoing Environmental Assessment D-1

 Organization of Appendix D..... D-3

 Projects Undergoing Environmental Assessment D-3

Appendix E — Resolutions E-1

 Resolution No. 2035-01-RTP: Certifying Conformity for the 2035 RTP and 2008-2011 TIP E-3

 Resolution No. 2035-02-RTP: Approving the 2008-2011 TIP E-5

Appendix F — Acronyms F-1

 Transportation and Air Quality Planning Acronyms F-3

Appendix G — Public Comments G-1

 Public Involvement Process for 2008-2011 TIP..... G-3

 Table G-1. TIP Public Meetings for the 2008-2011 TIP G-4

 Public Involvement Impact..... G-4

 Overview of Formal Public Comment Period..... G-4

Appendix H — Air Quality Conformity H-1

 Executive Summary H-3

 Milestones H-3

 Conformity Requirements..... H-3

 Regional Inventory..... H-4

 Motor Vehicle Emission Budgets H-4

 Table H-1. Mid-Course Review Motor Vehicle Emission Budgets H-4

 Conformity Tests H-5

 Modeling..... H-5

 Conformity Analysis Results H-5

 Table H-2. Conformity Analysis Summary H-5

 Figure H-1. VOC Emissions Summary..... H-6

 Figure H-2. NOx Emissions Summary H-6

 Background Information on Conformity H-6

 Organization of this Appendix H-7

 Table H-3. Appendix H Organization..... H-7

 Air Quality Emissions Reductions CMAQ Projects H-8

Appendix I — STP-Metro Mobility and CMAQ Projects Awaiting Funding I-1

 Organization of this Appendix I-3

 Table I-1. Appendix I Organization..... I-3

 STP-Metro Mobility Category 7 and CMAQ Category 5 Contingency Projects I-4

Appendix J — Statewide Programs J-1

Statewide Programs	J-3
Table J-1. Statewide CSJs.....	J-4
Organization of this Appendix	J-5
Table J-2. Appendix J Organization	J-5
Bridge Replacement and Rehabilitation	J-6
ITS—Intelligent Transportation Systems Deployment.....	J-35
Landscaping	J-38
PE—Preliminary Engineering	J-43
Preventative Maintenance and Rehabilitation.....	J-44
Railroad Grade Separations	J-57
Safety	J-60
Appendix K — H-GAC Overview and Committee Memberships	K-1
The Houston-Galveston Area Council	K-3
Houston-Galveston Transportation Management Area.....	K-4
Transportation Policy Council (TPC).....	K-5
Technical Advisory Committee (TAC)	K-5
Bylaws Committee	K-5
TIP Subcommittee.....	K-6
Operations Taskforce	K-6
Pedestrian and Bicycle Subcommittee	K-6
Transit Stakeholders Subcommittee	K-6
Figure K-1. Metropolitan Planning Organization Committee Structure.....	K-7
2007 Transportation Policy Council Members	K-8
2007 Technical Advisory Committee Members	K-8

PREFACE

The 2008 – 2011 *Transportation Improvement Program (TIP)* is the Houston-Galveston Area Council listing of all federally funded and regionally significant transportation projects within the eight- county region which will be implemented over the next four years.

The *TIP* is the result of a collaborative effort of participating local governments, the public, the Federal Highway Administration, Federal Transit Administration, public transportation providers, and the Texas Department of Transportation.

The projects in the *TIP* are consistent with achieving the goals of the 2035 Regional Transportation Plan.

Executive Summary

A regional overview and discussion of how the *TIP* supports the goals of the long-range plan. This chapter identifies the goals of the *RTP* and demonstrates the relationship between the goals of the plan and projects selected for the *TIP*.

Chapter 2:

Describes the federal and state funding categories and lists the projects that will use federal and state funds. The lists are organized by year and then by street name.

Chapter 3:

Identifies the regional transit providers, describes the transit formula programs and identifies the projects that will be receiving Federal Transit Administration funds over the *TIP* timeframe.

Chapter 4:

Lists the locally funded regionally significant projects scheduled for implementation within the *TIP* timeframe.

Chapter 5:

The fiscal overview of the 2008-2011 *TIP*. The information includes the accounting and demonstration of fiscal constraint, various financial summaries including by program area, by sponsor and by county.

Chapter 6:

Represents the MPO compliance that this *TIP* is developed in accordance with SAFETEA-LU requirements and meets other mandated requirements set forth in federal, state, environmental and civil rights regulations including the Americans with Disabilities Act, Older Americans Act, and the Rehabilitation Act.

Appendices A – K:

Include additional background information into the development of the *TIP*. Appendices include listing air quality benefits for specific projects, project evaluation and modification policies, demonstration of accomplishments from the 2006–2008 *TIP*, public comment review, demonstration of compliance with federal, state, and civil requirements, and the representatives involved in the development of the 2008 *TIP*.

This page left blank intentionally.

EXECUTIVE SUMMARY

THE 2008-2011 TRANSPORTATION IMPROVEMENT PROGRAM



Bridging OUR COMMUNITIES

THE 2008-2011 TRANSPORTATION IMPROVEMENT PROGRAM

The Transportation Improvement Program (TIP) is a listing of all regionally significant transportation projects proposed over a four-year period for the Houston region. It is a multimodal list of projects that includes highway, transit, rail and bus facilities improvements, as well as signal synchronizations, intersection improvements, freeway ramp modifications, etc. The 2008-2011 TIP contains more than one thousand transportation projects worth over \$14.1 billion to maintain, enhance and expand the regional transportation system.

The TIP is used to implement the goals and priorities articulated in the Regional Transportation Plan (RTP). It is developed in compliance with state and federal requirements. In the Houston region, the TIP is updated every two years. The 2008-2011 TIP updates the 2006-2008 TIP.

Projects in the 2008-2011 TIP have been identified as priorities for the Houston region and have met initial project development and environmental requirements allowing them to proceed through advanced development and construction within the next four years.

In developing the 2008-2011 TIP, the region's policy makers emphasized that the best projects are those that address a variety of transportation needs. Toward that end, projects were selected for inclusion in the TIP if the scope of work will result in traffic flow improvements, air quality benefits, enhanced multimodal options, and safety and security improvements for travelers. Project coordination among and between jurisdictions is another important part of the TIP project selection process. As a result, the 2008-2011 TIP is a priority list of projects that have the greatest impact on regional mobility and advance the five goals of the 2035 RTP.

2035 RTP GOALS

- ⊙ Improve mobility and reduce congestion
- ⊙ Improve access to jobs, homes and services
- ⊙ Increase transit options
- ⊙ Coordinate transportation and land use plans
- ⊙ Create a healthier environment

2008-2011 TIP PROGRAM AREAS

- ⊙ Transit and Livable Centers
- ⊙ Demand Management and Air Quality
- ⊙ Operations Management
- ⊙ System Development and Preservation

TRANSIT AND LIVABLE CENTERS

TRANSIT

In a region with a population greater than 5 million residents and growing, there is an increasing need for reliable public transportation. A recurring comment from the public regarding transportation plans is the desire for more transit options across the region.

Transit usage provides a number of valuable benefits including reduction in the number of cars on the road during rush hour, improved air quality, and access to work, homes and services for those who do not or cannot drive.

The 2008-2011 TIP programs over \$2 billion for projects that enhance and expand the existing public transportation service network. The most significant transit investment in the TIP will be the implementation of four light rail lines: the North, East End, Southeast and University lines identified in METRO Solutions. Other important transit investments include additional service routes, more direct express services and the development of more pedestrian friendly transfer stations including the Intermodal Terminal on the north side of downtown Houston. The terminal will serve as the central hub for transit connections in the region providing an estimated 30,000 transit connections for commuters on commuter rail, bus rapid transit and local transit bus.

While METRO is the largest provider of public transportation in the region, other counties and service providers have been responding to the growing needs and requests for transportation beyond the METRO service area. The 2008-2011 TIP includes bus service expansion in Fort Bend, Brazoria, Galveston, Montgomery and Harris Counties. METRO is working in collaboration with these providers to ensure a seamless transit system throughout the 8 county region. Corridors outside the METRO service area that will be gaining Park and Ride transit services within the next four years include the cities of Pasadena (SH 225), Pearland (SH 288), Katy (IH 10 West) and Baytown (IH 10 East).

MAJOR CORRIDOR PROJECTS

TRANSIT & LIVABLE CENTERS

- ⊙ Transit Capital – \$2.2B
- ⊙ Intermodal Terminal – \$213M
- ⊙ Transit Service – \$57M
- ⊙ Livable Centers – \$30M

DEMAND MANAGEMENT AND AIR QUALITY

- ⊙ Clean Vehicles – \$50M
- ⊙ Demand Management – \$20M
- ⊙ Keegans Bayou (Gessner/Synott) – \$5.8M
- ⊙ Buffalo Bayou Trail – \$5.4M
- ⊙ W. White Oak Bayou – \$5.0M

OPERATIONS MANAGEMENT

- ⊙ US 290/ IH 610 Interchange reconstruction – \$604M
- ⊙ ITS (Regional) – \$363M

SYSTEM DEVELOPMENT AND PRESERVATION

SH 99 – \$3.2B

- ⊙ Construct four lane circumferential tollway
- ⊙ Widen various segments
- ⊙ Cost includes right-of-way acquisition, noise barriers, and interchange improvements at major locations.

Hempstead Hwy – \$1.2B

- ⊙ Construct 4 managed lanes from Huffmeister to Mangum, 2 lane frontage roads, and detention ponds
- ⊙ Widen segment from 12th to Washington to 6 lanes

Fairmont Parkway – \$205M

- ⊙ Construct 4 lane tollway connecting SH 146 to SH 225

BW 8 – \$496M

- ⊙ Complete northeast segment

SH 36 – \$210M

- ⊙ Widen from FM 2218 in Ft. Bend County into Brazoria County

SH 249 – \$202M

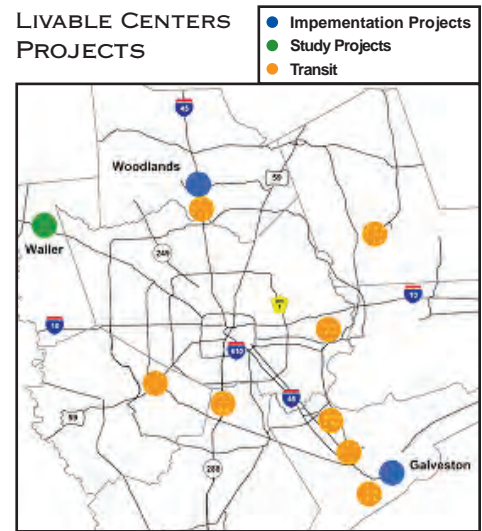
- ⊙ Construct 6 lane tollway from N. Spring Cypress to the Montgomery County Line
- ⊙ Construct bridges at Willow Creek, Holderrieth, Tomball Parkway and Alice Rd.
- ⊙ Construct grade separations at Brown Rd., Baker and Zion Rd.

IH 45N – \$349M

- ⊙ Widen and reconstruct frontage roads from LP 336 to FM 830
- ⊙ Widen mainlanes north of FM 830 to the Walker County line
- ⊙ Includes noise walls, rehabilitation of bridges and approaches, and replacing existing overpasses



- ⊙ University Corridor: \$ 381 million
- ⊙ Southeast Corridor: \$180 million
- ⊙ North Corridor: \$188 million
- ⊙ Uptown Pedestrian Streetscapes: \$18.2 million dollars
- ⊙ Galveston Seawall Transit and Pedestrian Access: \$7 million
- ⊙ The Woodlands Transitway and Town Center Corridor Improvements: \$16 million



DEMAND MANAGEMENT AND AIR QUALITY

Projects in this program include promotion of vanpooling and carpooling, bicycle and pedestrian access improvements and air quality improvement initiatives. The common thread between projects that benefit residents in terms of air quality improvements also improve transportation choices.

DEMAND MANAGEMENT

Travel demand management projects are designed to reduce demand on our roadways during peak travel periods. The largest demand management program in the 2008-2011 TIP is called Commute Solutions. The Commute Solutions program offers incentives for individuals to use carpools and vanpools as an alternative to driving alone. Commute Solutions also offers incentives to employers to promote carpooling, vanpooling and teleworking for their employees. The 2008-2011 TIP invests \$38 million dollars in the Commute Solutions program.

CLEAN AIR AND CLEAN VEHICLES

Clean Air Action is a federally funded public education program that focuses on the health hazards of exposure to ground level ozone, otherwise known as smog from on-road motor vehicles. The program provides subsidies to public and private entities to facilitate the voluntary usage of cleaner burning fuels and engines. The 2008-2011 TIP programs \$5.2 million for Clean Air Outreach and \$50 million for Clean Vehicles.

BICYCLE AND PEDESTRIAN

Improving connections between modes of travel and destinations is a primary objective of the 2008-2011 TIP. The TIP invests \$81 million in expansion of the regional pedestrian and bicycle network. These projects were selected based on a combination of regional benefits including connectivity to the existing bicycle and pedestrian system; compatibility with local land use plans; access to activity centers; convenience to points of interest; signage; and access to support facilities. These connections are essential to creating a usable alternative transportation network. It allows for alternate commute trips,

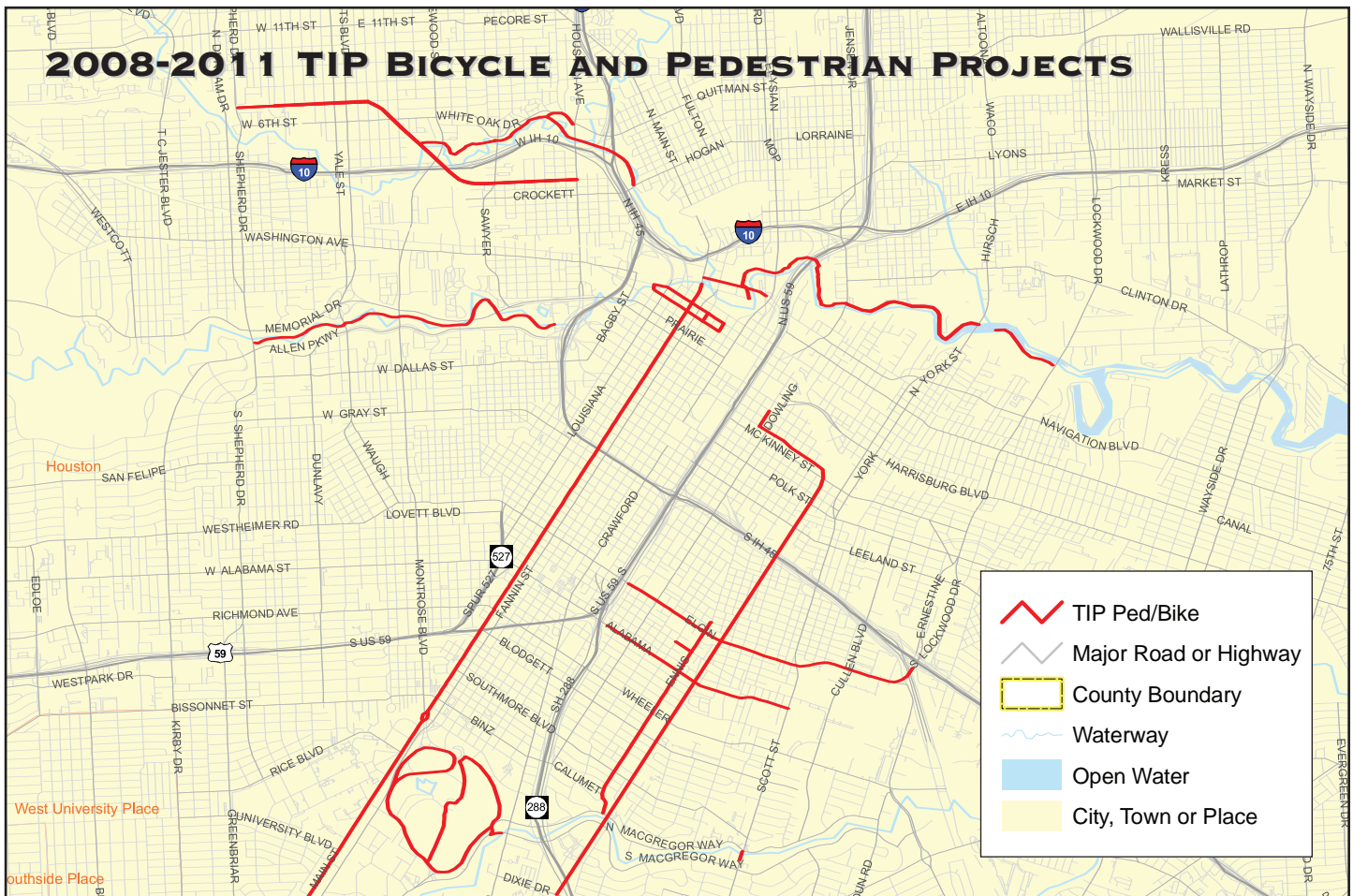
LIVABLE CENTERS

Among the challenges in developing a regional transit system is the ability to establish service in areas that can generate consistent ridership. One of the solutions to that challenge is transit-oriented development known as Livable Centers. The 2008-2011 TIP invests \$30 million dollars for planning studies and implementation of Livable Centers. This investment will facilitate the creation of new town centers that will provide closer live - work - play options.

Examples of Livable Centers in our region include The Woodlands Town Center and Sugar Land Town Center, both described in national publications as “Best Places to Live.” These centers include bicycle, transit, and pedestrian elements that reduce the vehicle trips needed within local areas and reduce the demand on existing thoroughfares. Ideally, Livable Centers projects may be a part of a community’s vision for itself helping define its identity and character.

Regionally significant projects in the Transit and Livable Centers program include:

- ⊙ Downtown Intermodal Terminal: \$213 million

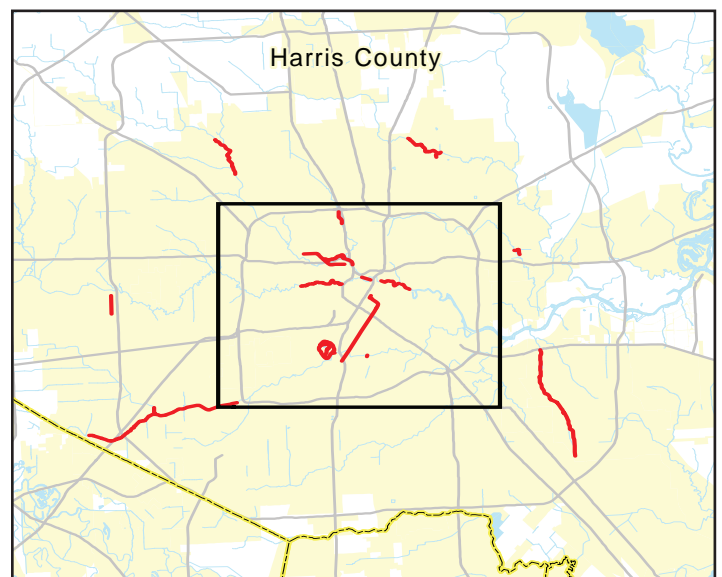


school trips, and small retail trips. Because the bicycle and pedestrian network largely parallels the region's bayou systems, it serves a recreational need as well as a transportation need.

As part of a Livable Centers program bicycle and pedestrian connections help define the character and identity of communities. H-GAC has begun a process of identifying districts where there are significant opportunities to replace vehicle trips with pedestrian or bicycle trips and to improve pedestrian and bicycle safety. These areas tend to have the most tightly clustered trip destinations and comparatively higher levels of existing pedestrian-bicyclist travel. To date, H-GAC has worked with local partners to develop comprehensive pedestrian and bicyclist plans in five of these districts within the City of Houston and the City of Galveston, with a sixth scheduled in Sugar Land. The TIP includes \$12 million dollars in strategic investments to continue developing these special districts.

Significant bicycle and pedestrian projects funded in the 2008 TIP include:

⊙ Keegans Bayou trail: \$5.8 million



⊙ Buffalo Bayou trail: \$5.4 million

⊙ West White Oak Bayou trail: \$5 million

⊙ Dixie Bridge on-street bikeway improvements: \$4.8 million

⊙ MKT/SP Rails to Trails: \$4.3 million

OPERATIONS MANAGEMENT

The focus of this program is improving system efficiency. Operations management projects tend to be relatively low cost improvements that often have significant benefits in terms of improved traffic flow and safety.

ACCESS MANAGEMENT

The 2008-2011 TIP programs over \$1 billion dollars for projects designed to improve traffic flow on existing roadways. These strategies, often called access management, include synchronizing traffic signals, improving informational signs along roadways, extending turning bays, consolidating driveways and constructing raised medians. Access management is intended to reduce conflict points along thoroughfares and move traffic more efficiently without adding additional through lanes. These improvements benefit regional air quality by reducing delay and idling. They reduce vehicle conflict points thereby improving system safety.

The 2035 RTP forecasts a three-fold increase in the movement of goods through the region by 2035. In an effort to address this issue the TIP includes projects that will improve access to the region's marine ports. The 2008-2011 TIP funds freight traffic improvements into and out of the Port of Houston as well as improvements to the roads that access and connect the Port to neighboring communities. These improvements will reduce wear-and-tear on local streets and improve traffic safety in neighborhoods.

Regionally significant operations management projects include:

- ⊙ SH 6 access management improvements from SH 249 to SH 288: \$13.7 million
- ⊙ FM 1960 Access Management improvements: \$11.5 million
- ⊙ Traffic signal improvements in Harris County: \$28 million

- ⊙ Traffic control improvements in the City of Houston: \$30 million
- ⊙ Construction of rail tracks from Deer Park to Pasadena Junction: \$6.8 million
- ⊙ IH 610 and SH 288 construction of emergency connectors into the Texas Medical Center: \$4 million

ROADWAY SYSTEM DEVELOPMENT AND PRESERVATION

This program area consists of all investments for construction, widening, rehabilitation and maintenance of the region's roadway system. At just over \$9 billion, it represents the largest program category in the 2008-2011 TIP.

PRESERVATION AND MAINTENANCE

Cost for maintaining and rehabilitating the roadway and transit systems continue to rise as facilities age. The 2035 plan indicates that, over time, added capacity projects will decrease as a share of total expenditures relative to system preservation costs. Routine maintenance of roadways, bridges, overpasses, transit stations and transit routes will also account for an increasingly greater share of expenditures as these systems expand.

Major roadway and bridge rehabilitation projects in the 2008-2011 TIP include:

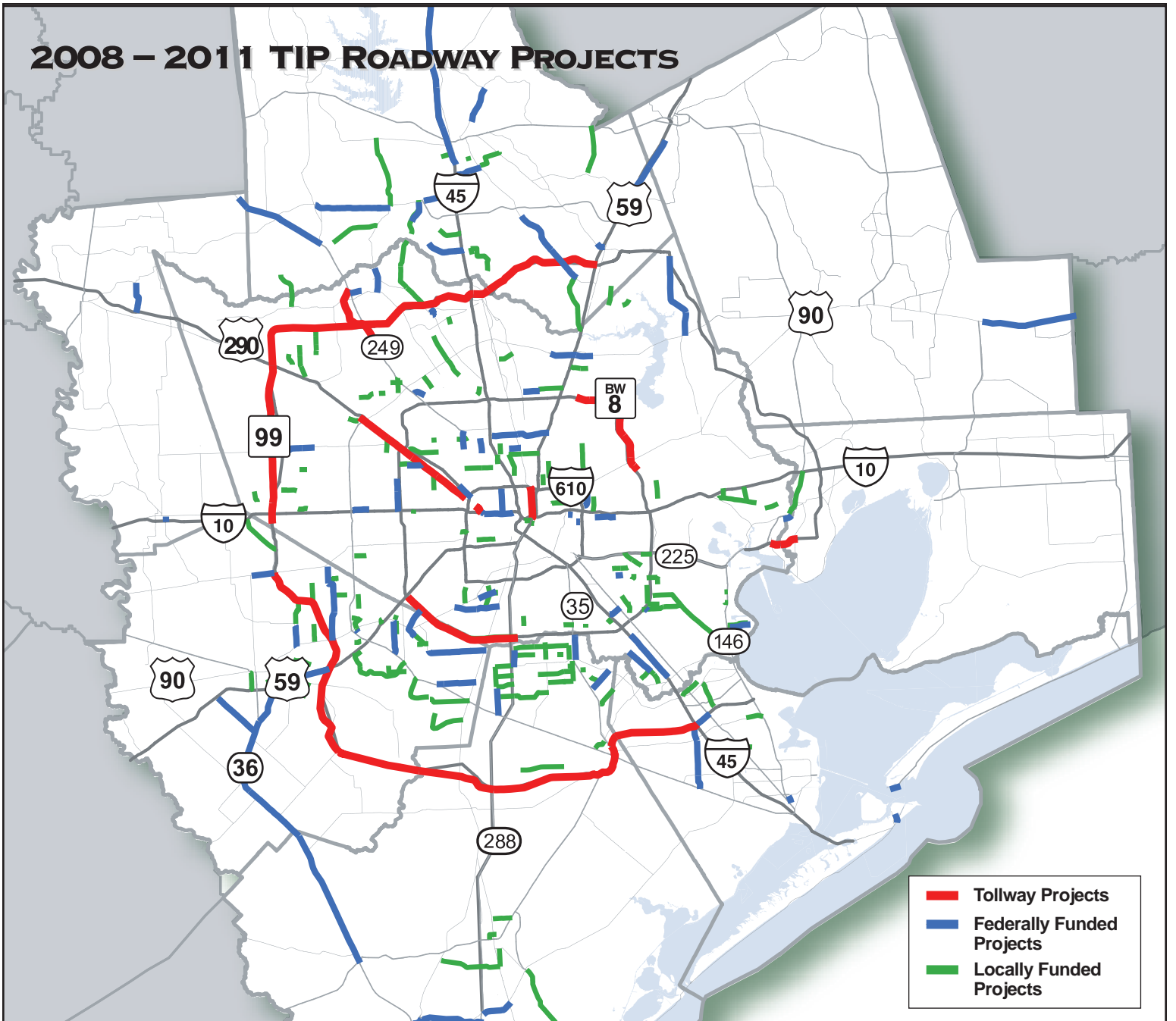
- ⊙ IH 10 E from IH 45 to US 59: \$35 million
- ⊙ Clinton Dr. from N. Wayside to IH 610: \$42 million
- ⊙ IH 610 from IH 45 to Hempstead (including bridge): \$41 million
- ⊙ Bridge replacement at IH 610 and IH 45: \$43 million
- ⊙ Bridge replacement on US 90A at Clinton Drive: \$40 million
- ⊙ Bridge replacement on US 59 at Turkey Creek: \$19.5 million
- ⊙ Bridge replacement on BS 288 at Ragsdale and Bastrop Bayou: \$12.8 million

ROADWAY SYSTEM CAPACITY

Toll roads represent a significant portion of the new roadway capacity in the 2008-2011 TIP. The largest investment within this program is the completion of SH 99, the Grand Parkway, as a four-lane toll road. The Grand Parkway, a 170-mile circumferential loop, has a price tag of over \$3.2 billion dollars. Funding for this corridor will come from a combination of toll revenue, federal, state, and local dollars. The Grand Parkway will service a need for connections between suburban areas beyond BW 8, provide alternative routes for goods movement away from the central city and provide additional evacuation routes for residents in coastal areas.

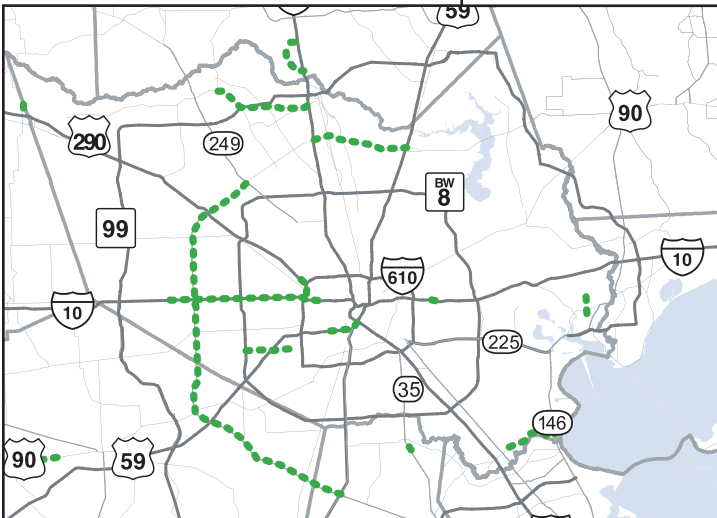
Other significant road construction projects include the completion of the northeast and southwest segments of BW 8, widening of IH 45 N in Montgomery County, the widening of SH 249 in Montgomery County, widening of SH 36 through Brazoria County and widening of the Hempstead Highway in northwest Harris County.

2008 - 2011 TIP ROADWAY PROJECTS



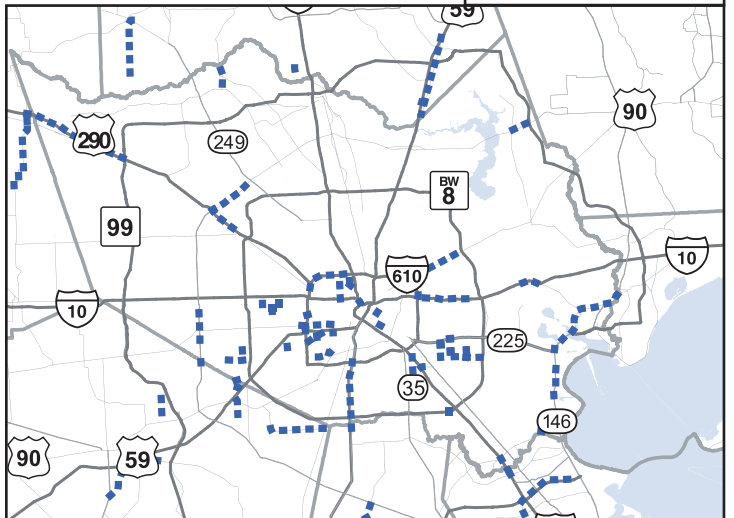
TRAFFIC SIGNALIZATION AND INTERSECTION PROJECTS

..... Traffic Signalization Projects



ROADWAY REHABILITATION PROJECTS

..... Roadway Rehab Projects

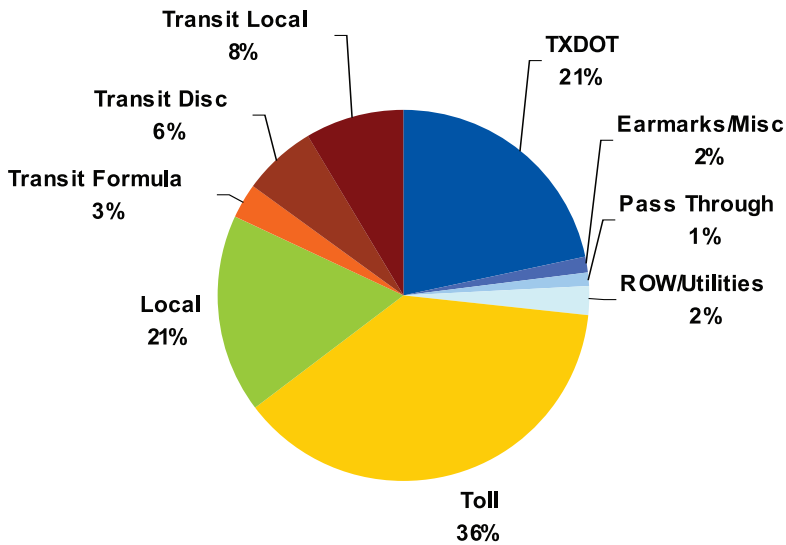


FINANCING THE 2008 TIP

REVENUES

Projects in the 2008 TIP are financed through a combination of federal, state, and local revenues. By federal law, the TIP must be financially constrained. Each project included in the TIP must have an identified funding source. The funding must come from reasonably expected revenues available from federal, state and local sources.

Local sources account for nearly 70 percent of the revenue for projects in the 2008-2011 TIP. Local revenue sources include METRO's sales tax revenue, toll revenue, county and municipal bond programs and other user fees.



TOTAL: \$14.1 BILLION

State funding comes from the state motor fuels tax, vehicle registration fees, pass-through financing agreements and other state allocations. Projects that are funded entirely with state funds are selected by the appropriate Texas Department of Transportation district or by the Texas Transportation Commission at the statewide level.

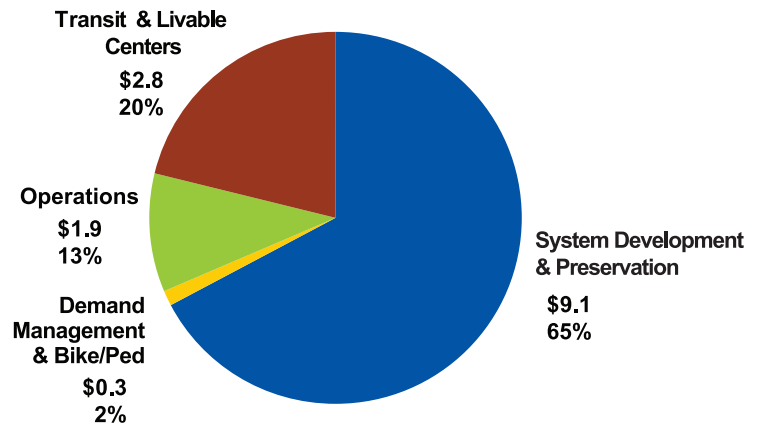
The federal dollars programmed in the 2008 are primarily derived from allocations from the Federal Highway Administration and Federal Transit Administration. The majority of the federal dollars programmed in the 2008-2011 TIP require a local match from project sponsors. In most cases federal funds for projects require a minimum 20 percent local match. Because of the relatively small share of federal funds available to the region, TIP projects are selected in a highly competitive process. The result is that many sponsors provide more than the minimum match amount in order to secure federal funding support.

FOR MORE INFORMATION GO TO WWW.H-GAC.COM/TRANSPORTATION.

EXPENDITURES

With a total cost exceeding \$14.1 billion and over 1,000 projects, the 2008-2011 TIP is one of the largest TIPs in the nation. It surpasses the budgets of several state departments of transportation.

Over 65 percent of expenditures, roughly \$9 billion dollars, is allocated for system development and preservation over the next four years. Approximately 12 percent of total expenditures is for maintenance, rehabilitation and preservation of the existing system alone. As the regional transportation system ages, this number is expected to increase significantly in future TIPs.



For the first time, the costs for the major state facilities programmed in the 2008-2011 TIP include right of way acquisition, environmental mitigation and other direct costs, as well as construction costs. Revenues and costs for the 2008-2011 TIP are also reported in year of expenditure dollars for the first time.



The Houston-Galveston Area Council (H-GAC) is a voluntary association of local governments and local elected officials in the 13-county Gulf Coast Planning Region. The Gulf Coast Planning Region consists of Austin, Brazoria, Chambers, Colorado, Fort Bend, Galveston, Harris, Liberty, Matagorda, Montgomery, Walker, Waller, and Wharton counties. Organized in 1966, H-GAC provides a forum for the discussion of area-wide concerns, promoting regional cooperation through comprehensive planning and services to local governments.

This page left blank intentionally.

Chapter 2

Highway Projects

This page left blank intentionally.

Chapter 2 —Highway Projects

Federal and State Funding Categories

The President of the United States signed into law the Safe, Accountable, Flexible, Efficient Transportation Equity Act in 2005. This act known as SAFETEA-LU represents the funding for highways, highway safety and public transportation for the entire nation.

Within the state of Texas, the Texas Transportation Commission and Texas Department of Transportation (TxDOT) develop a document called the Unified Transportation Plan. This plan organizes the transportation spending for the state by category. These categories comply with the SAFETEA- LU requirements for which transportation systems federal funds can be allocated.

There are 12 categories of funding in the UTP which fall into the two TxDOT goals of Maintain It and Build It. The projects in the Maintain It category are represented by projects in Categories: 1 - Preventative Maintenance & Rehab, 6 - Structures and Bridges, and 8 – Safety which are projects that preserve the existing transportation network.

The projects in the Build It category are represented by system development projects funded in the other 9 categories. The name for each category is listed in the table of information below and again in Appendix C. Appendix C gives an in depth review of the TxDOT categories, an explanation of the selection process for each category, and the funding requirements and restrictions.

This chapter of the 2008-2011 TIP contains projects to be funded using a federal or state funding source. These projects are grouped under the funding categories set by TEA-21 and the TxDOT Unified Transportation Plan (UTP) as shown in the detailed listing on the following pages. Table 2-1 shows a brief look at the funding categories.

TABLE 2-1
2008-2011 TRANSPORTATION IMPROVEMENT PROGRAM
FEDERAL AND STATE FUNDING CATEGORIES

	CATEGORY
1	Preventative Maintenance & Rehabilitation
2	Metropolitan Area (TMA) Corridor Projects
3	Urban Area (Non TMA) Corridor Projects
4	Statewide Connectivity Corridor Projects
5	Congestion Mitigation Air Quality Improvement (CMAQ)
6	Structures Replacement & Rehabilitation
7	Surface Transportation Metropolitan Mobility/Rehabilitation (STP-MM)
8	Safety
9	Transportation Enhancements
10	Miscellaneous
11	District Discretionary
12	Strategic Priority
LOCAL	Locally Funded
ROW-UTIL	Right-of-way (ROW) state-funded
TOLL	Toll Funded
ROW-UTIL-TOLL	Right-of-way (ROW) toll-funded

Project Listing

The project listings provided in this chapter are for two Texas Department of Transportation (TxDOT) Districts - Houston and Beaumont. The projects in Chapter 2 represent the highway investments for the next four years. The project list is grouped by Fiscal Year, which means the year the project is estimated to let to contract. Once the projects were grouped into years, they were sorted by street name and project limits.

The details associated with each project are explained in table 2-2.

Fiscal Year

Fiscal years begin September 1st and continue through August 31st of the following year. For example, fiscal year 2008 begins September 1, 2007 and ends August 31, 2008.

Fiscal years are used in the TIP project listing to show the year in which a particular project phase is funded, or the fiscal year in which funds are committed to a project. All projects in FY 2008 -2011 are fiscally constrained and have identified funding commitment.

In monitoring projects through the course of the TIP there are instances when the progress of a project faces unexpected obstacles and causes delay. These unexpected delays can happen for a number of reasons. Our region has selected some projects for FY 2012 that can be advanced into the 2008-2011 project list if a current commitment can not meet the expected letting timeframe. These projects are listed in Appendix I and are considered approved and ready if funding becomes available.

Total Costs

Major projects in Chapter two are represented in total cost dollars which includes all facets of the construction project. To clarify, major project total project cost includes acquisition of ROW, utility relocation, design and engineering costs, contingencies and inflation. The purpose of this is to reflect the entirety of the investment.

The project listing separates the funding sources for each project. This is to allow all interested parties the capability of viewing the overall fiscal commitment to the project. This allows the interested party the opportunity to realize the extent to which toll financing and local contribution play in the implementation of the projects in the TIP.

Inflation

Projects using Category 5 – Congestion Mitigation and Air Quality and Category 7 – Surface Transportation Metropolitan Mobility funds were selected by the policy board of the MPO called the Transportation Policy Council. The evaluation criterion used to select those projects is described in Appendix B. The project costs for those projects are represented with a 5% per year inflation from the base year 2007 authorized amount. The TPC approved a policy that will adjust the costs of these projects in the occurrence of delay or advancement. To determine the original base year programming amounts please contact TIP group staff.

Grouped Projects

The project listing also includes grouped projects. The Federal Highway Administration (FHWA) and Texas Department of Transportation understand that some projects are subsets of a larger investment. In some instances there are projects that would seem very minor as independent projects but lumped into a grouped project cover a number of investments of similar scope providing a bigger picture and resulting in a more significant representation of investment. There are also some instances where it would be difficult to identify projects at the time of adoption of the TIP due to the emergency nature of project. This is the case for projects such as emergency repair and maintenance. For these purposes the FHWA has encouraged the use of grouped projects.

TABLE 2-2
2008-2011 TRANSPORTATION IMPROVEMENT PROGRAM
CHAPTER 2 ORGANIZATION

County	County where the project is located.
MPO ID	Sequential number given to all projects used for identification by H-GAC that corresponds to the GIS and modeling networks and RTP.
CSJ Number	The Control Section Job Number is TxDOT's statewide system for identifying a highway project on the state system with the control being the most general and section and job breakdown being more specific as to location. The CSJ is a unique identifying nine-digit number for a project.
Sponsor ID	Number sponsor assigns their projects such as a Capital Improvement Program (CIP) number.
Let Date	Estimated date for project to be let to contract.
Sponsor	Sponsor Agency usually the agency submitting project and providing matching funds.
Street	Street/Highway where project is located. If project is not located on a specific facility then VA or N/A is listed for street.
From Limit	Beginning limit of the project.
To Limit	Ending limit of the project.
Project Description	Scope of work or description of project as submitted by the sponsor.
Phases	A code to indicate the project's phase in the TIP/STIP. Valid codes are "C" = Construction, "E" = Preliminary Engineering, "R" = Right-of-Way and "T" = Transfer of funds.
Funding	The source of funds: See Appendix C for detailed descriptions of funding categories.
Federal	Federal funds programmed for that funding category
State	State funds programmed for that funding category
Local	Local funds programmed for that funding category (match)
Total	Amount programmed for that funding category
Project Totals:	
Federal	Total Federal funds programmed for the project
State	Total State funds programmed for the project
Local	Total Local funds programmed for the project
Total	Total programmed for the project

**2008-2011 TRANSPORTATION IMPROVEMENT PROGRAM
BEAUMONT AND HOUSTON DISTRICTS
HOUSTON-GALVESTON MPO
FY 2008**

COUNTY MPO ID CSJ NUMBER SPONSOR ID LET DATE	SPONSOR STREET FROM LIMIT TO LIMIT PHASES	PROJECT DESCRIPTION					
FORT BEND 10773 0912-34-120 12/01/2007	CITY OF STAFFORD 5TH ST AT PRESENT ST C, E, R	NEW STAND-ALONG TRAFFIC SIGNAL UTILIZING VIDEO IMAGING VEHICLE DETECTION SYSTEM (VIVDS) AND 3M OPTICOM PRIORITY CONTROL SYSTEM FOR EMERGENCY VEHICLES	Funding:				
			Federal	State	Local	Total	
			5-CMAQ	\$159,600	\$0	\$39,900	\$199,500
			Project Totals:	\$159,600	\$0	\$39,900	\$199,500
HARRIS 10348 0912-71-799 12/01/2008	CITY OF HOUSTON BAKER ST N YORK ST ON N BANK OF BUFFALO BAYOU C, E, R	BUFFALO HERITAGE CORRIDOR SHARED USE TRAIL IN HOUSTON	Funding:				
			Federal	State	Local	Total	
			9-STP-ENH	\$3,009,009	\$0	\$0	\$3,009,009
			LOCAL	\$0	\$0	\$752,252	\$752,252
			Project Totals:	\$3,009,009	\$0	\$752,252	\$3,761,261
HARRIS 620 0912-71-894 B10003 08/01/2008	HARRIS COUNTY BEAMER RD DIXIE FARM RD TALLS SHIPS LN C, E, R	WIDEN TO 4-LANE CONCRETE BLVD W/ BRIDGES & DRAINAGE	Funding:				
			Federal	State	Local	Total	
			7-STP-MM	\$13,272,000	\$0	\$10,791,900	\$24,063,900
			Project Totals:	\$13,272,000	\$0	\$10,791,900	\$24,063,900
HARRIS 12239 0912-72-112 09/01/2007	SOUTHWEST HOUSTON REDEVELOPMENT AUTHORITY BELLAIRE BLVD US 59 BW 8 C, E, R	BELLAIRE BLVD ACCESS MANAGEMENT AND TURN LANES	Funding:				
			Federal	State	Local	Total	
			5-CMAQ	\$1,575,000	\$0	\$393,750	\$1,968,750
			LOCAL	\$0	\$0	\$3,136,368	\$3,136,368
			Project Totals:	\$1,575,000	\$0	\$3,530,118	\$5,105,118
GALVESTON 7065 0912-73-083 09/01/2007	CITY OF GALVESTON BROADWAY 59TH ST 6TH ST C, E, R	LANDSCAPING BEAUTIFICATION	Funding:				
			Federal	State	Local	Total	
			9-STP-ENH	\$1,176,858	\$0	\$294,215	\$1,471,073
			Project Totals:	\$1,176,858	\$0	\$294,215	\$1,471,073
GALVESTON 1024 0912-73-905 01/01/2008	GALVESTON COUNTY BROADWAY ST 6TH ST 61ST ST C, E, R	UPGRADE TRAFFIC SIGNALS & SYNCHRONIZATION	Funding:				
			Federal	State	Local	Total	
			5-CMAQ	\$2,100,000	\$525,000	\$0	\$2,625,000
			Project Totals:	\$2,100,000	\$525,000	\$0	\$2,625,000

**2008-2011 TRANSPORTATION IMPROVEMENT PROGRAM
BEAUMONT AND HOUSTON DISTRICTS
HOUSTON-GALVESTON MPO
FY 2008**

COUNTY MPO ID CSJ NUMBER SPONSOR ID LET DATE	SPONSOR STREET FROM LIMIT TO LIMIT PHASES	PROJECT DESCRIPTION					
HARRIS 11245 0389-15-014 03/01/2008	TXDOT HOUSTON DISTRICT BS 146D AT LITTLE CEDAR BAYOU C, E, R	REHABILITATE BRIDGE AND APPROACHES FROM 2 TO 4 LANES	Funding:	Federal	State	Local	Total
			6-BRIDGE	\$360,000	\$90,000	\$0	\$450,000
			Project Totals:	\$360,000	\$90,000	\$0	\$450,000
HARRIS 3064 0912-71-503 N-0420-18-2 01/01/2008	CITY OF HOUSTON BUFFALO BAYOU TRAIL SHEPHERD DR SABINE C, E, R	BIKE TRAIL ON BUFFALO BAYOU PARALLEL TO MEMORIAL DR & ALLEN PKWY	Funding:	Federal	State	Local	Total
			5-CMAQ	\$4,385,431	\$0	\$1,096,358	\$5,481,789
			Project Totals:	\$4,385,431	\$0	\$1,096,358	\$5,481,789
HARRIS 13609 3256-02-076 02/01/2008	TXDOT HOUSTON DISTRICT BW 8 IH 45 W OF HARDY RD C, E, R	TSM IMPROVEMENTS	Funding:	Federal	State	Local	Total
			11-ST DIST DISC	\$2,400,000	\$600,000	\$0	\$3,000,000
			Project Totals:	\$2,400,000	\$600,000	\$0	\$3,000,000
HARRIS 10944 3256-03-072 5000-00-950 12/01/2007	TXDOT HOUSTON DISTRICT BW 8 AT VISTA, SPENCER, PASADENA BLVD & RED BLUFF C, E, R	TURN RADIUS IMPROVEMENTS AT VARIOUS LOCATIONS	Funding:	Federal	State	Local	Total
			1-PREV-M	\$885,982	\$221,495	\$0	\$1,107,477
			5-CMAQ	\$917,719	\$229,430	\$0	\$1,147,149
			TOLL	\$0	\$0	\$249,662	\$249,662
			Project Totals:	\$1,803,701	\$450,925	\$249,662	\$2,504,288
FORT BEND 14493 0912-34-137 09/01/2007	TXDOT HOUSTON DISTRICT COTTONWOOD CHURCH AT COON CREEK C, E, R	ROW ACQUISITION	Funding:	Federal	State	Local	Total
			ROW-UTIL	\$0	\$100,000	\$0	\$100,000
			Project Totals:	\$0	\$100,000	\$0	\$100,000
GALVESTON 13499 0912-73-118 09/01/2007	TXDOT HOUSTON DISTRICT DICKINSON PROPERTY C, E, R	ENLARGE PAVED PARKING AREA AROUND BUILDINGS, BUILD VEHICLE RAMP FROM WAREHOUSE, RESURFACE EXISTING PARKING AREA	Funding:	Federal	State	Local	Total
			1-PREV-M	\$0	\$100,000	\$0	\$100,000
			10-MISC	\$0	\$340,000	\$0	\$340,000
			Project Totals:	\$0	\$440,000	\$0	\$440,000

**2008-2011 TRANSPORTATION IMPROVEMENT PROGRAM
BEAUMONT AND HOUSTON DISTRICTS
HOUSTON-GALVESTON MPO
FY 2008**

COUNTY MPO ID CSJ NUMBER SPONSOR ID LET DATE	SPONSOR STREET FROM LIMIT TO LIMIT PHASES	PROJECT DESCRIPTION					
FORT BEND 10789 1257-01-903 09/01/2007	CITY OF MISSOURI CITY FM 1092 AT CARTWRIGHT RD C, E, R	RECONFIGURE AND UPGRADE TRAFFIC SIGNAL SYSTEM AT INTERSECTION (RCTSS)	Funding:	Federal	State	Local	Total
			5-CMAQ	\$151,200	\$0	\$37,800	\$189,000
			Project Totals:	\$151,200	\$0	\$37,800	\$189,000
WALLER 11002 0523-01-025 12/01/2007	TXDOT HOUSTON DISTRICT FM 1098 US 290 PRAIRIE VIEW A&M CAMPUS ENTRANCE C, E, R	WIDEN TO 4 LANE DIVIDED URBAN SECTION	Funding:	Federal	State	Local	Total
			11-ST DIST DISC	\$2,800,000	\$700,000	\$0	\$3,500,000
			Project Totals:	\$2,800,000	\$700,000	\$0	\$3,500,000
FORT BEND 7362 1415-02-029 09/01/2007	TXDOT HOUSTON DISTRICT FM 1464 BEECHNUT SHILOH LAKE DR C, E, R	CONSTRUCT 4 LANE RURAL DIVIDED ROADWAY ON NEW LOCATION	Funding:	Federal	State	Local	Total
			1-PREV-M	\$4,960,000	\$1,240,000	\$0	\$6,200,000
			11-ST DIST DISC	\$3,600,000	\$900,000	\$0	\$4,500,000
			7-STP-MM	\$1,200,000	\$300,000	\$0	\$1,500,000
			LOCAL	\$0	\$0	\$1,212,947	\$1,212,947
			Project Totals:	\$9,760,000	\$2,440,000	\$1,212,947	\$13,412,947
MONTGOMERY 498 0523-10-016 12/01/2007	TXDOT HOUSTON DISTRICT FM 1488 FM 149 AT MOSTYN FM 2978 C, E, R	WIDEN 2 LANES TO 4-LANE DIVIDED (PTF)	Funding:	Federal	State	Local	Total
			12-STRATIGIC	\$0	\$0	\$32,960,000	\$32,960,000
			Project Totals:	\$0	\$0	\$32,960,000	\$32,960,000
MONTGOMERY 13472 0523-10-033 01/01/2008	TXDOT HOUSTON DISTRICT FM 1488 0.37 MI EAST OF SH 242 0.18 MI WEST OF IH 45 C, E, R	WIDEN 2 LANES TO 4-LANE DIVIDED (PTF)	Funding:	Federal	State	Local	Total
			12-STRATIGIC	\$0	\$0	\$13,559,809	\$13,559,809
			Project Totals:	\$0	\$0	\$13,559,809	\$13,559,809
MONTGOMERY 13547 0523-10-038 09/01/2007	MONTGOMERY COUNTY FM 1488 EAST OF FM 149 AT MOSTYN FM 2978 C, E, R	PREPARE ROW FOR WIDEN TO 4 LANES (PTF)	Funding:	Federal	State	Local	Total
			12-STRATIGIC	\$0	\$0	\$1,039,450	\$1,039,450
			Project Totals:	\$0	\$0	\$1,039,450	\$1,039,450

**2008-2011 TRANSPORTATION IMPROVEMENT PROGRAM
BEAUMONT AND HOUSTON DISTRICTS
HOUSTON-GALVESTON MPO
FY 2008**

COUNTY MPO ID CSJ NUMBER SPONSOR ID LET DATE	SPONSOR STREET FROM LIMIT TO LIMIT PHASES	PROJECT DESCRIPTION				
BRAZORIA 1 2523-02-030 05/01/2008	TXDOT HOUSTON DISTRICT FM 2004 BS 288 SH 288 C, E, R	WIDEN TO 4 LANE DIVIDED SUBURBAN SECTION				
		Funding:	Federal	State	Local	Total
		2-METRO-TMA	\$12,000,000	\$3,000,000	\$0	\$15,000,000
		Project Totals:	\$12,000,000	\$3,000,000	\$0	\$15,000,000
BRAZORIA 10146 2523-02-058 12/01/2007	TXDOT HOUSTON DISTRICT FM 2004 AT CR 288 & UPRR C, E, R	CONSTRUCT RAILROAD-HIGHWAY GRADE SEPARATION				
		Funding:	Federal	State	Local	Total
		6-BRIDGE	\$7,600,000	\$1,900,000	\$0	\$9,500,000
		Project Totals:	\$7,600,000	\$1,900,000	\$0	\$9,500,000
HARRIS 71 3050-03-005 08/01/2008	TXDOT HOUSTON DISTRICT FM 2978 MONTGOMERY C/L FM 2920 C, E, R	WIDEN TO 5-LANE CURB AND GUTTER W/ DETENTION POND				
		Funding:	Federal	State	Local	Total
		1-PREV-M	\$4,800,000	\$1,200,000	\$0	\$6,000,000
		7-STP-MM	\$4,793,040	\$1,198,260	\$0	\$5,991,300
		LOCAL	\$0	\$0	\$1,763,531	\$1,763,531
		ROW-UTIL	\$0	\$1,000	\$0	\$1,000
		Project Totals:	\$9,593,040	\$2,399,260	\$1,763,531	\$13,755,831
HARRIS 10150 3050-03-012 04/01/2008	TXDOT HOUSTON DISTRICT FM 2978 0.307 MILES NORTH OF UPRR 0.470 MILES SOUTH OF UPRR C, E, R	CONSTRUCT RAILROAD-HIGHWAY GRADE SEPARATION				
		Funding:	Federal	State	Local	Total
		6-BRIDGE	\$5,600,000	\$1,400,000	\$0	\$7,000,000
		LOCAL	\$0	\$0	\$4,232,969	\$4,232,969
		Project Totals:	\$5,600,000	\$1,400,000	\$4,232,969	\$11,232,969
HARRIS 13554 3050-03-015 03/01/2008	TXDOT HOUSTON DISTRICT FM 2978 0.065 MILES SOUTH OF BOGS RD 0.145 MILES SOUTH OF BOGS RD C, E, R	CONSTRUCT DETENTION FACILITY				
		Funding:	Federal	State	Local	Total
		7-STP-MM	\$672,000	\$168,000	\$0	\$840,000
		LOCAL	\$0	\$0	\$1,360,000	\$1,360,000
		Project Totals:	\$672,000	\$168,000	\$1,360,000	\$2,200,000
HARRIS 13511 1006-01-059 08/01/2008	TXDOT HOUSTON DISTRICT FM 529 FRY RD SH 99 C, E, R	WIDEN TO 4-LANE DIVIDED				
		Funding:	Federal	State	Local	Total
		7-STP-MM	\$420,000	\$105,000	\$0	\$525,000
		LOCAL	\$0	\$0	\$24,475,000	\$24,475,000
		Project Totals:	\$420,000	\$105,000	\$24,475,000	\$25,000,000

**2008-2011 TRANSPORTATION IMPROVEMENT PROGRAM
BEAUMONT AND HOUSTON DISTRICTS
HOUSTON-GALVESTON MPO
FY 2008**

COUNTY MPO ID CSJ NUMBER SPONSOR ID LET DATE	SPONSOR STREET FROM LIMIT TO LIMIT PHASES	PROJECT DESCRIPTION				
GALVESTON 9708 3049-01-013 09/01/2007	TXDOT HOUSTON DISTRICT FM 646 IH 45 FM 517 C, E, R	WIDENING FROM 2 LANES TO 4-LANE DIVIDED (PTF)				
		Funding:	Federal	State	Local	Total
		12-STRATEGIC	\$0	\$0	\$18,241,000	\$18,241,000
		Project Totals:	\$0	\$0	\$18,241,000	\$18,241,000
HARRIS 9145 0912-72-007 10/01/2007	CITY OF HOUSTON GESSNER IH 10 BARRYKNOLL C, E, R	RIGHT TURN LANES AND DRAINAGE IMPROVEMENTS				
		Funding:	Federal	State	Local	Total
		5-CMAQ	\$3,575,040	\$0	\$893,760	\$4,468,800
		Project Totals:	\$3,575,040	\$0	\$893,760	\$4,468,800
HARRIS 5053 0912-71-697 03/01/2008	CITY OF BAYTOWN GOOSE CREEK TRAIL GOOSE CREEK PARK GARTH RD C, E, R	CONSTRUCT PEDESTRIAN PATH ALONG GOOSE CREEK				
		Funding:	Federal	State	Local	Total
		5-CMAQ	\$1,144,012	\$0	\$286,003	\$1,430,015
		Project Totals:	\$1,144,012	\$0	\$286,003	\$1,430,015
HARRIS 449 0912-71-586 B40025 10/01/2007	HARRIS COUNTY GOSLING RD KUYKENDAHL RD FM 2920 C, E, R	CONSTRUCT 2 LANE ASPHALT ROAD WITH TURN LANES				
		Funding:	Federal	State	Local	Total
		11-ST DIST DISC	\$1,440,000	\$0	\$360,000	\$1,800,000
		LOCAL	\$0	\$0	\$364,926	\$364,926
		Project Totals:	\$1,440,000	\$0	\$724,926	\$2,164,926
HARRIS 10343 0912-71-802 05/01/2008	CITY OF HOUSTON GRIGGS RD OLD SPANISH TRAIL MYKAWA RD C, E, R	LANDSCAPE: OST/ALMEDA CORRIDORS REDEVELOPMENT AUTHORITY IN HOUSTON				
		Funding:	Federal	State	Local	Total
		9-STP-ENH	\$1,411,791	\$0	\$352,948	\$1,764,739
		LOCAL	\$0	\$0	\$3,350,948	\$3,350,948
		Project Totals:	\$1,411,791	\$0	\$3,703,896	\$5,115,687
HARRIS 10243 0912-71-753 09/01/2007	TXDOT HOUSTON DISTRICT HARDY TOLL RD IH 610/SP 548 AND AT IH 10 C, E, R	CONSTRUCT DIRECT CONNECTORS WITH EXTENSION OF HARDY "TOLL" ROAD				
		Funding:	Federal	State	Local	Total
		12-STRATEGIC	\$13,600,000	\$3,400,000	\$0	\$17,000,000
		TOLL	\$0	\$0	\$53,000,000	\$53,000,000
		Project Totals:	\$13,600,000	\$3,400,000	\$53,000,000	\$70,000,000

**2008-2011 TRANSPORTATION IMPROVEMENT PROGRAM
BEAUMONT AND HOUSTON DISTRICTS
HOUSTON-GALVESTON MPO
FY 2008**

COUNTY MPO ID CSJ NUMBER SPONSOR ID LET DATE	SPONSOR STREET FROM LIMIT TO LIMIT PHASES	PROJECT DESCRIPTION				
HARRIS 7175 8170-12-004 02/01/2008	TXDOT HOUSTON DISTRICT HEMPSTEAD RD UNION PACIFIC RAILROAD UNDERPASS WHITE OAK BAYOU C, E, R	CONSTRUCT DETENTION POND (PHASE 1 OF 2)				
		Funding:	Federal	State	Local	Total
		12-STRATIGIC	\$640,000	\$160,000	\$0	\$800,000
		7-STP-MM	\$1,680,000	\$420,000	\$0	\$2,100,000
		TOLL	\$0	\$0	\$2,683,669	\$2,683,669
		Project Totals:	\$2,320,000	\$580,000	\$2,683,669	\$5,583,669
HARRIS 10930 0912-71-822 N-0420-17A-2 12/01/2007	CITY OF HOUSTON HOUSTON HERITAGE CORRIDOR BAYOU TRAIL EAST HOUSTON HERITAGE CORRIDOR-RR TRESTLE MCKEE ST C, E, R	HIKE AND BIKE TRAIL (HOUSTON HERITAGE CORRIDOR BAYOU TRAILS EAST, SEGMENT 1)				
		Funding:	Federal	State	Local	Total
		5-CMAQ	\$1,586,745	\$0	\$396,686	\$1,983,431
		7-STP-MM	\$161,934	\$0	\$40,484	\$202,418
		Project Totals:	\$1,748,679	\$0	\$437,170	\$2,185,849
HARRIS 3066 0912-71-505 N-0420-16-2 12/01/2007	CITY OF HOUSTON HOUSTON HERITAGE CORRIDOR BAYOU TRAIL WEST HOUSTON HERITAGE CORR-RR TRESTLE JOHNNY GOYEN PK ALONG WHITE OAK BAYOU HIKE & C, E, R	HIKE AND BIKE TRAIL (HOUSTON HERITAGE CORRIDOR BAYOU TRAILS WEST, SEGMENT 1)				
		Funding:	Federal	State	Local	Total
		5-CMAQ	\$2,932,291	\$0	\$733,073	\$3,665,364
		7-STP-MM	\$336,620	\$0	\$84,154	\$420,774
		Project Totals:	\$3,268,911	\$0	\$817,227	\$4,086,138
HARRIS 7049 0508-01-292 12/01/2007	TXDOT HOUSTON DISTRICT IH 10 E 0.1 MI E OF MAGNOLIA ST 0.25 MI E OF SP 330 C, E, R	REPLACING PAVEMENT AND PARTIAL WIDEN				
		Funding:	Federal	State	Local	Total
		1-PREV-M	\$11,250,000	\$1,250,000	\$0	\$12,500,000
		11-ST DIST DISC	\$4,320,000	\$1,080,000	\$0	\$5,400,000
		LOCAL	\$0	\$0	\$100,000	\$100,000
		Project Totals:	\$15,570,000	\$2,330,000	\$100,000	\$18,000,000
HARRIS 11282 0508-01-310 11/01/2007	TXDOT HOUSTON DISTRICT IH 10 E IH 10 EB FR AT HUNTING BAYOU C, E, R	REHABILITATE BRIDGE AND APPROACHES FROM 4 TO 6 LANE FRONTAGE ROADS				
		Funding:	Federal	State	Local	Total
		6-BRIDGE	\$880,000	\$110,000	\$110,000	\$1,100,000
		Project Totals:	\$880,000	\$110,000	\$110,000	\$1,100,000
HARRIS 11290 0508-01-316 11/01/2007	TXDOT HOUSTON DISTRICT IH 10 E IH WB FR AT HUNTING BAYOU C, E, R	REHABILITATE BRIDGE & APPROACHES from 4 TO 6 LANE FRONTAGE ROADS				
		Funding:	Federal	State	Local	Total
		6-BRIDGE	\$880,000	\$220,000	\$0	\$1,100,000
		Project Totals:	\$880,000	\$220,000	\$0	\$1,100,000



**2008-2011 TRANSPORTATION IMPROVEMENT PROGRAM
BEAUMONT AND HOUSTON DISTRICTS
HOUSTON-GALVESTON MPO
FY 2008**

COUNTY MPO ID CSJ NUMBER SPONSOR ID LET DATE	SPONSOR STREET FROM LIMIT TO LIMIT PHASES	PROJECT DESCRIPTION				
FORT BEND 11365 0271-05-028 08/01/2008	TXDOT HOUSTON DISTRICT IH 10 W WALLER/FORT BEND C/L FORT BEND/HARRIS C/L C, E, R	RIGHT OF WAY ACQUISITION, UTILITY ADJUSTMENTS AND RELOCATION ASSISTANCE				
		Funding:	Federal	State	Local	Total
		ROW-UTIL	\$1,060,000	\$0	\$0	\$1,060,000
		Project Totals:	\$1,060,000	\$0	\$0	\$1,060,000
HARRIS 12943 0271-07-092 06/01/2008	TXDOT HOUSTON DISTRICT IH 10 W EAST OF BARKER CYPRESS EAST OF WASHINGTON C, E, R	SIGNING AND STRIPING				
		Funding:	Federal	State	Local	Total
		2-METRO-TMA	\$1,920,000	\$480,000	\$0	\$2,400,000
		LOCAL	\$0	\$0	\$8,300,000	\$8,300,000
		Project Totals:	\$1,920,000	\$480,000	\$8,300,000	\$10,700,000
HARRIS 12948 0271-07-097 01/01/2008	TXDOT HOUSTON DISTRICT IH 10 W WILCREST WALK HOMES C, E, R	NOISE WALL CONTRACT 4				
		Funding:	Federal	State	Local	Total
		2-METRO-TMA	\$589,600	\$147,400	\$0	\$737,000
		Project Totals:	\$589,600	\$147,400	\$0	\$737,000
HARRIS 12949 0271-07-098 01/01/2008	TXDOT HOUSTON DISTRICT IH 10 W WILCREST WALK HOMES C, E, R	NOISE WALL CONTRACT 3				
		Funding:	Federal	State	Local	Total
		2-METRO-TMA	\$557,600	\$139,400	\$0	\$697,000
		Project Totals:	\$557,600	\$139,400	\$0	\$697,000
HARRIS 12950 0271-07-099 01/01/2008	TXDOT HOUSTON DISTRICT IH 10 W E OF CAMPBELL E OF SILBER C, E, R	NOISE WALL CONTRACT 6				
		Funding:	Federal	State	Local	Total
		2-METRO-TMA	\$3,669,600	\$917,400	\$0	\$4,587,000
		Project Totals:	\$3,669,600	\$917,400	\$0	\$4,587,000
HARRIS 12951 0271-07-100 01/01/2008	TXDOT HOUSTON DISTRICT IH 10 W SPRING VALLEY RD C, E, R	NOISE WALL CONTRACT 5				
		Funding:	Federal	State	Local	Total
		2-METRO-TMA	\$1,250,400	\$312,600	\$0	\$1,563,000
		Project Totals:	\$1,250,400	\$312,600	\$0	\$1,563,000
HARRIS 12952 0271-07-101 09/01/2007	TXDOT HOUSTON DISTRICT IH 10 W AT E. & W. OF RUMMEL CREEK TRIBUTARY C, E, R	DETENTION PONDS				
		Funding:	Federal	State	Local	Total
		2-METRO-TMA	\$1,936,594	\$484,149	\$0	\$2,420,743
		Project Totals:	\$1,936,594	\$484,149	\$0	\$2,420,743

**2008-2011 TRANSPORTATION IMPROVEMENT PROGRAM
BEAUMONT AND HOUSTON DISTRICTS
HOUSTON-GALVESTON MPO
FY 2008**

COUNTY MPO ID CSJ NUMBER SPONSOR ID LET DATE	SPONSOR STREET FROM LIMIT TO LIMIT PHASES	PROJECT DESCRIPTION				
HARRIS 6054 0271-07-242 02/01/2008	TXDOT HOUSTON DISTRICT IH 10 W WASHINGTON AVE TAYLOR ST C, E, R	EXTEND AND RECONSTRUCT TO TWO 3-LANE FRONTAGE ROADS WITH BRIDGES AT WHITE OAK BAYOU				
		Funding:	Federal	State	Local	Total
		2-METRO-TMA	\$45,600,000	\$11,400,000	\$0	\$57,000,000
		7-STP-MM	\$8,400,000	\$2,100,000	\$0	\$10,500,000
		LOCAL	\$0	\$0	\$11,600,000	\$11,600,000
		ROW-UTIL	\$0	\$33,446,100	\$0	\$33,446,100
		Project Totals:	\$54,000,000	\$46,946,100	\$11,600,000	\$112,546,100
HARRIS 13471 0271-07-294 07/01/2008	TXDOT HOUSTON DISTRICT IH 10 W 200' WEST OF FROSTWOOD DR 1000' EAST OF BUNKER HILL C, E, R	LANDSCAPE DEVELOPMENT				
		Funding:	Federal	State	Local	Total
		10-MISC	\$0	\$163,000	\$0	\$163,000
		2-METRO-TMA	\$146,400	\$36,600	\$0	\$183,000
		Project Totals:	\$146,400	\$199,600	\$0	\$346,000
HARRIS 14492 0271-14-220 09/01/2007	TXDOT HOUSTON DISTRICT IH 610 ELLA IH 45 C, E, R	ROW ACQUISITION				
		Funding:	Federal	State	Local	Total
		ROW-UTIL	\$0	\$1,000	\$0	\$1,000
		Project Totals:	\$0	\$1,000	\$0	\$1,000
HARRIS 12953 0271-17-151 09/01/2007	TXDOT HOUSTON DISTRICT IH 610 S OF WOODWAY N OF IH 10 C, E, R	NOISE WALL CONTRACT 7				
		Funding:	Federal	State	Local	Total
		2-METRO-TMA	\$552,499	\$138,125	\$0	\$690,624
		Project Totals:	\$552,499	\$138,125	\$0	\$690,624
HARRIS 10344 0912-71-804 11/01/2007	CITY OF HOUSTON IH 610 S & REVEILLE TELEPHONE RD TO SH 35 ON IH 610 IH 610 S TO WINKLER DR ON REVEILLE C, E, R	LANDSCAPE: GULFGATE FREEWAY ENHANCEMENT-TIRZ 8 & GULFGATE REDEVELOPMENT AUTHORITY IN CITY OF HOUSTON				
		Funding:	Federal	State	Local	Total
		9-STP-ENH	\$1,823,342	\$0	\$455,836	\$2,279,178
		Project Totals:	\$1,823,342	\$0	\$455,836	\$2,279,178
HARRIS 10349 0912-71-800 N-0420-36-2 09/01/2007	CITY OF HOUSTON LITTLE WHITE OAK BAYOU CAVALCADE SYLVESTER ST C, E, R	12' WIDE CONCRETE SHARED USE PATH: PHASE I SHARED USE PATH - TREES IN CITY OF HOUSTON				
		Funding:	Federal	State	Local	Total
		9-STP-ENH	\$821,383	\$0	\$205,346	\$1,026,729
		Project Totals:	\$821,383	\$0	\$205,346	\$1,026,729

**2008-2011 TRANSPORTATION IMPROVEMENT PROGRAM
BEAUMONT AND HOUSTON DISTRICTS
HOUSTON-GALVESTON MPO
FY 2008**

COUNTY MPO ID CSJ NUMBER SPONSOR ID LET DATE	SPONSOR STREET FROM LIMIT TO LIMIT PHASES	PROJECT DESCRIPTION				
HARRIS 13805 8004-12-006 10/01/2007	TXDOT HOUSTON DISTRICT LITTLE YORK ALDINE-WESTFIELD OVER HALLS BAYOU, NW CORNER C, E, R	DETENTION POND				
		Funding:	Federal	State	Local	Total
		2-METRO-TMA	\$1,387,200	\$346,800	\$0	\$1,734,000
		LOCAL	\$0	\$0	\$266,000	\$266,000
		Project Totals:	\$1,387,200	\$346,800	\$266,000	\$2,000,000
HARRIS 13660 0912-71-910 09/01/2007	GREATER SOUTHEAST MANAGEMENT DISTRICT MCGOWEN ST SH 288 SCOTT ST C, E, R	CONSTRUCT PEDESTRIAN STREETScape IMPROVEMENTS (ADA RAMPS, SIDEWALKS, SHELTERS, LANDSCAPING, LIGHTING) ALONG TRANSIT CORRIDORS TO IMPROVE PEDESTRIAN ACCESS TO TRANSIT SERVICES IN ACCORDANCE WITH FTA LCI GUIDELINES				
		Funding:	Federal	State	Local	Total
		5-CMAQ	\$423,000	\$0	\$105,750	\$528,750
		LOCAL	\$0	\$0	\$317,250	\$317,250
		Project Totals:	\$423,000	\$0	\$423,000	\$846,000
HARRIS 13562 0912-72-123 09/01/2008	CITY OF HOUSTON MKT/SP RAILS TO TRAILS SHEPERD HOUSTON AVE C, E, R	ADJUST UTILITIES				
		Funding:	Federal	State	Local	Total
		10-MISC	\$0	\$0	\$17,300	\$17,300
		Project Totals:	\$0	\$0	\$17,300	\$17,300
HARRIS 13523 0912-72-947 08/01/2008	CITY OF HOUSTON MUNN ST DAMAREE LN GELLHORN C, E, R	EXTEND STREET				
		Funding:	Federal	State	Local	Total
		10-MISC	\$800,000	\$0	\$200,000	\$1,000,000
		Project Totals:	\$800,000	\$0	\$200,000	\$1,000,000
BRAZORIA 7061 0912-31-121 10/01/2007	CITY OF ALVIN MUSTANG TRAIL SYSTEM IN ALVIN C, E, R	MUSTANG TRAIL SYSTEM				
		Funding:	Federal	State	Local	Total
		9-STP-ENH	\$646,800	\$0	\$0	\$646,800
		LOCAL	\$0	\$0	\$161,700	\$161,700
		Project Totals:	\$646,800	\$0	\$161,700	\$808,500
HARRIS 7744 0912-71-792 N-0723 08/01/2008	CITY OF HOUSTON PARK ROW BLVD SH 6 ELDRIDGE C, E, R	CONSTRUCT 4-LANE DIVIDED ROADWAY				
		Funding:	Federal	State	Local	Total
		10-MISC	\$1,600,000	\$0	\$400,000	\$2,000,000
		7-STP-MM	\$4,830,000	\$0	\$1,207,500	\$6,037,500
		LOCAL	\$0	\$0	\$1,362,500	\$1,362,500
		Project Totals:	\$6,430,000	\$0	\$2,970,000	\$9,400,000

**2008-2011 TRANSPORTATION IMPROVEMENT PROGRAM
BEAUMONT AND HOUSTON DISTRICTS
HOUSTON-GALVESTON MPO
FY 2008**

COUNTY MPO ID CSJ NUMBER SPONSOR ID LET DATE	SPONSOR STREET FROM LIMIT TO LIMIT PHASES	PROJECT DESCRIPTION				
GALVESTON 7064 0912-73-082 10/01/2007	CITY OF GALVESTON PORT OF GALVESTON RAILROAD 20TH ST 22ND ST C, E, R	PEDESTRIAN BARRIER FENCING, LANDSCAPE AND IRRIGATION				
		Funding:	Federal	State	Local	Total
		9-STP-ENH	\$176,000	\$0	\$0	\$176,000
		LOCAL	\$0	\$0	\$4,400	\$4,400
		Project Totals:	\$176,000	\$0	\$4,400	\$180,400
HARRIS 10355 0912-71-809 10/01/2007	HARRIS COUNTY SAN JACINTO ST, FRANKLIN ST, AUSTIN ST, CONGRESS HARRIS COUNTY TRANSPORTATION PLAZA C, E, R	CONSTRUCT PED TUNNEL TO CONNECT NEW HARRIS COUNTY JURY ASSEMBLY BUILDING (CONCURRENT CONST) TO EXISTING TUNNEL NETWORK & LANDSCAPING				
		Funding:	Federal	State	Local	Total
		9-STP-ENH	\$2,760,334	\$0	\$1,127,460	\$3,887,794
		LOCAL	\$0	\$0	\$1	\$1
		Project Totals:	\$2,760,334	\$0	\$1,127,461	\$3,887,795
HARRIS 113 0389-13-040 12/01/2007	TXDOT HOUSTON DISTRICT SH 146 AT SP 330 C, E, R	CONSTRUCT DIRECT CONNECTOR & BRAIDED RAMP				
		Funding:	Federal	State	Local	Total
		5-CMAQ	\$8,400,000	\$2,100,000	\$0	\$10,500,000
		7-STP-MM	\$3,831,240	\$957,810	\$0	\$4,789,050
		LOCAL	\$0	\$0	\$2,710,950	\$2,710,950
		Project Totals:	\$12,231,240	\$3,057,810	\$2,710,950	\$18,000,000
MONTGOMERY 13513 3538-01-030 06/01/2008	TXDOT HOUSTON DISTRICT SH 242 AT IH 45 C, E, R	CONSTRUCT ELECTRONICALLY TOLLED DIRECT CONNECTORS FROM WB SH 242 TO SB IH 45 & NB IH 45 TO WB SH 242 (PTF)				
		Funding:	Federal	State	Local	Total
		12-STRATIGIC	\$0	\$0	\$19,927,000	\$19,927,000
		Project Totals:	\$0	\$0	\$19,927,000	\$19,927,000
MONTGOMERY 13548 3538-01-031 01/01/2008	MONTGOMERY COUNTY SH 242 AT IH 45 C, E, R	PREPARE ROW FOR WIDEN TO 4 LANES (PTF)				
		Funding:	Federal	State	Local	Total
		ROW-UTIL	\$0	\$0	\$71,560	\$71,560
		Project Totals:	\$0	\$0	\$71,560	\$71,560
BRAZORIA 13466 0598-02-042 09/01/2007	TXDOT HOUSTON DISTRICT SH 288 FM 2234 FM 518 C, E, R	CONSTRUCT TWO 2-LANE FRONTAGE ROADS - BOTH SIDES				
		Funding:	Federal	State	Local	Total
		11-ST DIST DISC	\$3,583,500	\$0	\$3,583,500	\$7,167,000
		LOCAL	\$0	\$0	\$3,583,500	\$3,583,500
		Project Totals:	\$3,583,500	\$0	\$7,167,000	\$10,750,500

**2008-2011 TRANSPORTATION IMPROVEMENT PROGRAM
BEAUMONT AND HOUSTON DISTRICTS
HOUSTON-GALVESTON MPO
FY 2008**

COUNTY MPO ID CSJ NUMBER SPONSOR ID LET DATE	SPONSOR STREET FROM LIMIT TO LIMIT PHASES	PROJECT DESCRIPTION					
BRAZORIA 14208 0598-02-045 01/01/2008	BRAZORIA COUNTY SH 288 AT CR 101 C, E, R	CONSTRUCT SB ACCESS RAMP AND DECELERATION LANE (NONLETTING BY PERMIT)	Funding:	Federal	State	Local	Total
			10-MISC	\$0	\$0	\$1,000,000	\$1,000,000
			Project Totals:	\$0	\$0	\$1,000,000	\$1,000,000
BRAZORIA 14210 0598-04-022 01/01/2008	CITY OF LAKE JACKSON SH 288 AT SH 332/BRAZOS MALL C, E, R	DRIVEWAY AND RELOCATE RAMP "NON-LETTING BY PERMIT"	Funding:	Federal	State	Local	Total
			10-MISC	\$0	\$0	\$265.301	\$265.301
			Project Totals:	\$0	\$0	\$265,301	\$265,301
BRAZORIA 245 1524-01-041 01/01/2008	TXDOT HOUSTON DISTRICT SH 332 0.277 MI N OF THIS WAY ST 0.196 MI S OF THIS WAY ST C, E, R	CONSTRUCT GRADE SEPARATION AND TWO 2-LANE FRONTAGE ROADS	Funding:	Federal	State	Local	Total
			2-METRO-TMA	\$12,960,000	\$3,240,000	\$0	\$16,200,000
			LOCAL	\$0	\$0	\$2,232,792	\$2,232,792
			Project Totals:	\$12,960,000	\$3,240,000	\$2,232,792	\$18,432,792
BRAZORIA 10155 1524-01-066 04/01/2008	TXDOT HOUSTON DISTRICT SH 332 0.216 MI N OF OAK DR 0.712 MI S OF OAK DR C, E, R	CONSTRUCT GRADE SEPARATION AND 2 2-LANE FRONTAGE ROADS	Funding:	Federal	State	Local	Total
			2-METRO-TMA	\$14,800,000	\$3,700,000	\$0	\$18,500,000
			Project Totals:	\$14,800,000	\$3,700,000	\$0	\$18,500,000
BRAZORIA 10156 1524-01-067 01/01/2008	TXDOT HOUSTON DISTRICT SH 332 0.657 MI N OF PLANTATION DR 0.726 MI S OF PLANTATION DR C, E, R	CONSTRUCT GRADE SEPARATION AND TWO 2-LANE FRONTAGE ROADS	Funding:	Federal	State	Local	Total
			2-METRO-TMA	\$15,920,000	\$3,980,000	\$0	\$19,900,000
			LOCAL	\$0	\$0	\$10,009,700	\$10,009,700
			Project Totals:	\$15,920,000	\$3,980,000	\$10,009,700	\$29,909,700
BRAZORIA 10157 1524-01-068 01/01/2008	TXDOT HOUSTON DISTRICT SH 332 0.480 MI N OF DIXIE DR 0.467 MI S OF DIXIE DR C, E, R	CONSTRUCT GRADE SEPARATION AND TWO 2-LANE FRONTAGE ROADS	Funding:	Federal	State	Local	Total
			2-METRO-TMA	\$13,440,000	\$3,360,000	\$0	\$16,800,000
			LOCAL	\$0	\$0	\$3,110,241	\$3,110,241
			Project Totals:	\$13,440,000	\$3,360,000	\$3,110,241	\$19,910,241

**2008-2011 TRANSPORTATION IMPROVEMENT PROGRAM
BEAUMONT AND HOUSTON DISTRICTS
HOUSTON-GALVESTON MPO
FY 2008**

COUNTY MPO ID CSJ NUMBER SPONSOR ID LET DATE	SPONSOR STREET FROM LIMIT TO LIMIT PHASES	PROJECT DESCRIPTION				
BRAZORIA 10158 1524-01-069 01/01/2008	TXDOT HOUSTON DISTRICT SH 332 0.511 MI N OF MAIN 0.360 MI S OF MAIN C, E, R	CONSTRUCT GRADE SEPARATION AND TWO 2-LANE FRONTAGE ROADS				
		Funding:	Federal	State	Local	Total
		2-METRO-TMA	\$10,560,000	\$2,640,000	\$0	\$13,200,000
		LOCAL	\$0	\$0	\$4,084,500	\$4,084,500
		Project Totals:	\$10,560,000	\$2,640,000	\$4,084,500	\$17,284,500
HARRIS 7026 0178-01-026 05/01/2008	TXDOT HOUSTON DISTRICT SH 35 0.108 MI N OF BRAZORIA C/L AT BW8 BRAZORIA C/L C, E, R	WIDEN TO 6-LANE DIVIDED W/ CURB & GUTTER				
		Funding:	Federal	State	Local	Total
		2-METRO-TMA	\$641,913	\$160,478	\$0	\$802,391
		LOCAL	\$0	\$0	\$403,015	\$403,015
		Project Totals:	\$641,913	\$160,478	\$403,015	\$1,205,406
BRAZORIA 521 0178-02-055 05/01/2008	TXDOT HOUSTON DISTRICT SH 35 HARRIS C/L FM 518 C, E, R	WIDEN TO 6-LANE DIVIDED W/ CURB & GUTTER IN SECTIONS (FRONTAGE ROADS)				
		Funding:	Federal	State	Local	Total
		2-METRO-TMA	\$12,368,000	\$3,092,000	\$0	\$15,460,000
		LOCAL	\$0	\$0	\$24,004,271	\$24,004,271
		Project Totals:	\$12,368,000	\$3,092,000	\$24,004,271	\$39,464,271
BRAZORIA 13050 0178-02-080 09/01/2007	TXDOT HOUSTON DISTRICT SH 35 WALNUT ST MAGNOLIA ST C, E, R	ACP OVERLAY AND PAVEMENT MARKINGS TO PROVIDE FOR A CONTINUOUS TWO-WAY LEFT TURN LANE				
		Funding:	Federal	State	Local	Total
		5-CMAQ	\$672,000	\$168,000	\$0	\$840,000
		Project Totals:	\$672,000	\$168,000	\$0	\$840,000
FORT BEND 13414 0192-01-084 10/01/2007	TXDOT HOUSTON DISTRICT SH 6 IN SUGAR LAND AT VARIOUS LOCATIONS C, E, R	COMPUTERIZED LANE ASSIGNMENTS				
		Funding:	Federal	State	Local	Total
		5-CMAQ	\$252,000	\$63,000	\$0	\$315,000
		Project Totals:	\$252,000	\$63,000	\$0	\$315,000
FORT BEND 10790 0192-01-900 09/01/2007	CITY OF MISSOURI CITY SH 6 AT GLENN LAKES BLVD C, E, R	RECONFIGURE AND UPGRADE TRAFFIC SIGNAL SYSTEM AT INTERSECTION (RCTSS)				
		Funding:	Federal	State	Local	Total
		5-CMAQ	\$239,400	\$0	\$59,850	\$299,250
		Project Totals:	\$239,400	\$0	\$59,850	\$299,250

**2008-2011 TRANSPORTATION IMPROVEMENT PROGRAM
BEAUMONT AND HOUSTON DISTRICTS
HOUSTON-GALVESTON MPO
FY 2008**

COUNTY MPO ID CSJ NUMBER SPONSOR ID LET DATE	SPONSOR STREET FROM LIMIT TO LIMIT PHASES	PROJECT DESCRIPTION					
FORT BEND 10791 0192-01-902 04/01/2008	CITY OF MISSOURI CITY SH 6 AT FM 1092/UNIVERSITY BLVD C, E, R	RECONFIGURE AND UPGRADE TRAFFIC SIGNAL SYSTEM AT INTERSECTION (RCTSS)	Funding:	Federal	State	Local	Total
			5-CMAQ	\$210,000	\$0	\$52,500	\$262,500
			Project Totals:	\$210,000	\$0	\$52,500	\$262,500
FORT BEND 10823 0912-00-934 08/01/2008	CITY OF SUGAR LAND SH 6 SH 6 AT 21 LOCATIONS C, E, R	SIGNAL IMPROVEMENTS AT INTERSECTIONS	Funding:	Federal	State	Local	Total
			5-CMAQ	\$525,840	\$0	\$131,460	\$657,300
			Project Totals:	\$525,840	\$0	\$131,460	\$657,300
HARRIS 13470 1685-05-089 04/01/2008	TXDOT HOUSTON DISTRICT SH 6 AT BELLAIRE BLVD C, E, R	INTERSECTION IMPROVEMENTS	Funding:	Federal	State	Local	Total
			5-CMAQ	\$1,012,393	\$253,098	\$0	\$1,265,492
			LOCAL	\$0	\$0	\$342,476	\$342,476
			Project Totals:	\$1,012,393	\$253,098	\$342,476	\$1,607,968
GALVESTON 11579 0367-04-074 01/01/2008	TXDOT HOUSTON DISTRICT SH 87 SH 108 WB N FERRY TERMINAL C, E, R	WIDEN TO 3 LANES ACP, SHOULDERS, GRADE DITCHES AND CHANGEABLE MESSAGE SIGN (GALVESTON-PORT BOLIVAR PRIORITY BOARDING)	Funding:	Federal	State	Local	Total
			11-ST DIST DISC	\$1,132,800	\$283,200	\$0	\$1,416,000
			Project Totals:	\$1,132,800	\$283,200	\$0	\$1,416,000
GALVESTON 11578 0367-06-055 01/01/2008	TXDOT HOUSTON DISTRICT SH 87 S FERRY TERMINAL HARBORSIDE DR EB C, E, R	WIDEN TO 3 LANES RCP, CURB AND GUTTER, AND CHANGEABLE MESSAGE SIGN (GALVESTON-PORT BOLIVAR PRIORITY BOARDING)	Funding:	Federal	State	Local	Total
			11-ST DIST DISC	\$853,588	\$213,397	\$0	\$1,066,985
			Project Totals:	\$853,588	\$213,397	\$0	\$1,066,985
GALVESTON 7084 0912-73-085 01/01/2008	CITY OF LEAGUE CITY SH 96 FM 1266 SH 146 C, E, R	PEDESTRIAN AND BICYCLE TRAIL PHASE 2	Funding:	Federal	State	Local	Total
			9-STP-ENH	\$212,463	\$0	\$0	\$212,463
			LOCAL	\$0	\$0	\$567,537	\$567,537
			Project Totals:	\$212,463	\$0	\$567,537	\$780,000

**2008-2011 TRANSPORTATION IMPROVEMENT PROGRAM
BEAUMONT AND HOUSTON DISTRICTS
HOUSTON-GALVESTON MPO
FY 2008**

COUNTY MPO ID CSJ NUMBER SPONSOR ID LET DATE	SPONSOR STREET FROM LIMIT TO LIMIT PHASES	PROJECT DESCRIPTION				
HARRIS 11364 3510-05-011 06/01/2008	TXDOT HOUSTON DISTRICT SH 99 NE OF KINGSLAND BLVD @ GOVERNORS PL C, E, R	NOISE WALL CONTRACT 1				
		Funding:	Federal	State	Local	Total
		2-METRO-TMA	\$313,600	\$78,400	\$0	\$392,000
		Project Totals:	\$313,600	\$78,400	\$0	\$392,000
HARRIS 5005 0912-71-688 08/01/2008	CITY OF HOUSTON SHAVER IH 45 S SH 3 C, E, R	WIDEN TO 6 LANE DIVIDED				
		Funding:	Federal	State	Local	Total
		7-STP-MM	\$5,208,000	\$0	\$1,302,000	\$6,510,000
		LOCAL	\$0	\$0	\$10,590,000	\$10,590,000
		Project Totals:	\$5,208,000	\$0	\$11,892,000	\$17,100,000
HARRIS 13442 0912-71-888 07/01/2008	TEXAS PARKS & WILDLIFE SHELDON LAKE STATE PARK VA VA C, E, R	CONSTRUCT RDS, PARKING, LEVEE BRIDGE, FRESH WATER CANAL CROSSING, WETLANDS POND AND BOAT RAMP				
		Funding:	Federal	State	Local	Total
		10-MISC	\$3,212,230	\$5,187,770	\$0	\$8,400,000
		Project Totals:	\$3,212,230	\$5,187,770	\$0	\$8,400,000
FORT BEND 7063 0912-34-097 02/01/2008	CITY OF RICHMOND SOUTHERN PACIFIC DEPOT IN RICHMOND C, E, R	RESTORATION OF SOUTHERN PACIFIC RR DEPOT				
		Funding:	Federal	State	Local	Total
		9-STP-ENH	\$275,682	\$0	\$68,920	\$344,602
		LOCAL	\$0	\$0	\$82,858	\$85,858
		Project Totals:	\$275,682	\$0	\$151,778	\$430,460
HARRIS 6085 0912-71-655 N-0420-19A-2 10/01/2007	CITY OF HOUSTON TERRY HERSHEY PK ENCLAVE PKWY S OF IH 10 C, E, R	WEST HOUSTON ON-STREET BIKEWAY NETWORK PHASE 2				
		Funding:	Federal	State	Local	Total
		5-CMAQ	\$504,840	\$0	\$126,210	\$631,050
		LOCAL	\$0	\$0	\$768,950	\$768,950
		Project Totals:	\$504,840	\$0	\$895,160	\$1,400,000
HARRIS 13686 0912-71-914 08/01/2008	TXDOT HOUSTON DISTRICT TRANSTAR C, E, R	ITS UPGRADES (FY 2009)				
		Funding:	Federal	State	Local	Total
		7-STP-MM	\$1,260,000	\$0	\$315,000	\$1,575,000
		Project Totals:	\$1,260,000	\$0	\$315,000	\$1,575,000

**2008-2011 TRANSPORTATION IMPROVEMENT PROGRAM
BEAUMONT AND HOUSTON DISTRICTS
HOUSTON-GALVESTON MPO
FY 2008**

COUNTY MPO ID CSJ NUMBER SPONSOR ID LET DATE	SPONSOR STREET FROM LIMIT TO LIMIT PHASES	PROJECT DESCRIPTION				
HARRIS 11969 0912-72-937 08/01/2008	TXDOT HOUSTON DISTRICT TRANSTAR VARIOUS C, E, R	TRANSTAR COMPUTER ROOM EXPANSION				
		Funding:	Federal	State	Local	Total
		7-STP-MM	\$2,100,000	\$525,000	\$0	\$2,625,000
		Project Totals:	\$2,100,000	\$525,000	\$0	\$2,625,000
HARRIS 11968 0912-72-939 08/01/2008	TXDOT HOUSTON DISTRICT TRANSTAR VARIOUS C, E, R	TRANSTAR EMERGENCY OPERATIONS CENTER EXPANSION				
		Funding:	Federal	State	Local	Total
		7-STP-MM	\$2,100,000	\$525,000	\$0	\$2,625,000
		Project Totals:	\$2,100,000	\$525,000	\$0	\$2,625,000
HARRIS 11970 0912-72-940 08/01/2008	TXDOT HOUSTON DISTRICT TRANSTAR VARIOUS C, E, R	TRANSTAR OPERATIONS AND MANAGEMENT				
		Funding:	Federal	State	Local	Total
		7-STP-MM	\$1,575,000	\$0	\$393,750	\$1,968,750
		Project Totals:	\$1,575,000	\$0	\$393,750	\$1,968,750
MONTGOMERY 9999 0177-05-092 07/01/2008	TXDOT HOUSTON DISTRICT US 59 N LIBERTY C/L 1.0 MI S OF FM 2090 C, E, R	WIDEN TO 6 ML, GRADE SEPS, RECONSTRUCT SB FR & SECTIONS OF NB FR				
		Funding:	Federal	State	Local	Total
		2-METRO-TMA	\$36,000,000	\$9,000,000	\$0	\$45,000,000
		LOCAL	\$0	\$0	\$22,635,000	\$22,635,000
		Project Totals:	\$36,000,000	\$9,000,000	\$22,635,000	\$67,635,000
MONTGOMERY 13469 0177-05-103 09/01/2007	TXDOT HOUSTON DISTRICT US 59 N 0.40 MI N OF NORTH PARK DR C, E, R	DETENTION POND AT BENS BRANCH				
		Funding:	Federal	State	Local	Total
		2-METRO-TMA	\$960,000	\$240,000	\$0	\$1,200,000
		Project Totals:	\$960,000	\$240,000	\$0	\$1,200,000
MONTGOMERY 13468 0177-05-104 09/01/2007	TXDOT HOUSTON DISTRICT US 59 N 0.253 MI S OF FM 1485 ALONG CANEY CREEK TRIBUTARY C, E, R	CONSTRUCT DETENTION FACILITY WITH CHANNEL IMPROVEMENTS				
		Funding:	Federal	State	Local	Total
		2-METRO-TMA	\$821,728	\$205,432	\$0	\$1,027,160
		Project Totals:	\$821,728	\$205,432	\$0	\$1,027,160

**2008-2011 TRANSPORTATION IMPROVEMENT PROGRAM
BEAUMONT AND HOUSTON DISTRICTS
HOUSTON-GALVESTON MPO
FY 2008**

COUNTY MPO ID CSJ NUMBER SPONSOR ID LET DATE	SPONSOR STREET FROM LIMIT TO LIMIT PHASES	PROJECT DESCRIPTION				
MONTGOMERY 13853 0177-05-106 12/01/2007	TXDOT HOUSTON DISTRICT US 59 N 1.0 MI S FM 2090 0.1 MI N OF ROMAN FOREST C, E, R	DRAINAGE IMPROVEMENTS FOR WIDEN TO 6 MAIN LANES, ETC.				
		Funding:	Federal	State	Local	Total
		2-METRO-TMA	\$800,000	\$200,000	\$0	\$1,000,000
		LOCAL	\$0	\$0	\$1,114,000	\$1,114,000
		Project Totals:	\$800,000	\$200,000	\$1,114,000	\$2,114,000
MONTGOMERY 14259 0177-05-108 12/01/2007	TXDOT HOUSTON DISTRICT US 59 N AT BEN BRANCH TRIBUTARY C, E, R	DETENTION POND AT BENS BRANCH TRIBUTARY				
		Funding:	Federal	State	Local	Total
		2-METRO-TMA	\$1,044,800	\$261,200	\$0	\$1,306,000
		Project Totals:	\$1,044,800	\$261,200	\$0	\$1,306,000
LIBERTY 7189 0028-05-045 08/01/2007	TXDOT BEAUMONT DISTRICT US 90 SH 61 IN DEVERS 1.5 MI E OF SH 61 C, E, R	WIDEN FROM 2 LANES TO 4 LANES WITH A CONTINUOUS LEFT TURN LANE				
		Funding:	Federal	State	Local	Total
		11-ST DIST DISC	\$2,600,000	\$650,000	\$0	\$3,250,000
		LOCAL	\$0	\$0	\$1,634,750	\$1,634,750
		Project Totals:	\$2,600,000	\$650,000	\$1,634,750	\$4,884,750
HARRIS 13459 0912-00-314 08/01/2008	TXDOT HOUSTON DISTRICT VA WITHIN THE HOUSTON REGION C, E, R	LANDSCAPING ALONG FREEWAYS & INTERCHANGES				
		Funding:	Federal	State	Local	Total
		10-MISC	\$504,800	\$126,200	\$0	\$631,000
		Project Totals:	\$504,800	\$126,200	\$0	\$631,000
MULTIPLE 13630 0912-00-903 09/01/2007	H-GAC VA VA C, E, R	TOUR-BASED DEMAND MODEL DEVELOPMENT				
		Funding:	Federal	State	Local	Total
		7-STP-MM	\$800,000	\$0	\$200,000	\$1,000,000
		Project Totals:	\$800,000	\$0	\$200,000	\$1,000,000
MULTIPLE 13707 0912-00-907 09/01/2007	H-GAC VA VARIOUS C, E, R	CLEAN AIR ACTION PROGRAM (FY 2008)				
		Funding:	Federal	State	Local	Total
		5-CMAQ	\$1,112,000	\$0	\$278,000	\$1,390,000
		Project Totals:	\$1,112,000	\$0	\$278,000	\$1,390,000

**2008-2011 TRANSPORTATION IMPROVEMENT PROGRAM
BEAUMONT AND HOUSTON DISTRICTS
HOUSTON-GALVESTON MPO
FY 2008**

COUNTY MPO ID CSJ NUMBER SPONSOR ID LET DATE	SPONSOR STREET FROM LIMIT TO LIMIT PHASES	PROJECT DESCRIPTION				
MULTIPLE 13716 0912-00-912 09/01/2007	H-GAC VA VARIOUS C, E, R	CLEAN CITIES/CLEAN VEHICLES PROGRAM (FY 2008)				
		Funding:	Federal	State	Local	Total
		5-CMAQ	\$8,000,000	\$0	\$2,000,000	\$10,000,000
		Project Totals:	\$8,000,000	\$0	\$2,000,000	\$10,000,000
MULTIPLE 13698 0912-00-927 09/01/2007	H-GAC VA VARIOUS C, E, R	REGIONAL VANPOOL PROGRAM (FY 2008) STP-MM				
		Funding:	Federal	State	Local	Total
		7-STP-MM	\$3,146,976	\$0	\$786,744	\$3,933,720
		Project Totals:	\$3,146,976	\$0	\$786,744	\$3,933,720
MULTIPLE 13629 0912-00-928 09/01/2007	H-GAC VA VA C, E, R	VISIONING PLANNING STUDY				
		Funding:	Federal	State	Local	Total
		7-STP-MM	\$1,500,000	\$0	\$375,000	\$1,875,000
		Project Totals:	\$1,500,000	\$0	\$375,000	\$1,875,000
MULTIPLE 13587 0912-00-929 09/01/2008	H-GAC VA VARIOUS C, E, R	PLANNING AND FEASIBILITY STUDIES FOR LIVABLE CENTERS				
		Funding:	Federal	State	Local	Total
		7-STP-MM	\$1,500,000	\$0	\$375,000	\$1,875,000
		Project Totals:	\$1,500,000	\$0	\$375,000	\$1,875,000
BRAZORIA 10338 0912-31-137 09/01/2007	CITY OF FREEPORT VA N OF DOW BARGE CANAL BRIDGE 2ND ST IN FREEPORT C, E, R	BEAUTIFICATION				
		Funding:	Federal	State	Local	Total
		9-STP-ENH	\$944,515	\$0	\$314,839	\$1,259,354
		LOCAL	\$0	\$0	\$139,928	\$139,928
		Project Totals:	\$944,515	\$0	\$454,767	\$1,399,282
MONTGOMERY 13028 0912-37-174 01/01/2008	TXDOT HOUSTON DISTRICT VA VARIOUS LOCATIONS C, E, R	INSTALL SHARE THE ROAD SIGNS AND SHOULDER WIDENING (PHASE 2)				
		Funding:	Federal	State	Local	Total
		11-ST DIST DISC	\$0	\$109,940	\$0	\$109,940
		Project Totals:	\$0	\$109,940	\$0	\$109,940

**2008-2011 TRANSPORTATION IMPROVEMENT PROGRAM
BEAUMONT AND HOUSTON DISTRICTS
HOUSTON-GALVESTON MPO
FY 2008**

COUNTY MPO ID CSJ NUMBER SPONSOR ID LET DATE	SPONSOR STREET FROM LIMIT TO LIMIT PHASES	PROJECT DESCRIPTION				
MONTGOMERY 13029 0912-37-175 01/01/2008	TXDOT HOUSTON DISTRICT VA VARIOUS LOCATIONS C, E, R	INSTALL SHARE THE ROAD SIGNS AND SHOULDER WIDENING (PHASE 3)				
		Funding:	Federal	State	Local	Total
		11-ST DIST DISC	\$95,360	\$23,840	\$0	\$119,200
		Project Totals:	\$95,360	\$23,840	\$0	\$119,200
HARRIS 13535 0912-70-909 08/01/2008	CITY OF HOUSTON VA IN THE CITY OF HOUSTON C, E, R	FLOOD IMPROVEMENT PROJECTS				
		Funding:	Federal	State	Local	Total
		10-MISC	\$1,500,000	\$0	\$0	\$1,500,000
		Project Totals:	\$1,500,000	\$0	\$0	\$1,500,000
HARRIS 13536 0912-70-910 08/01/2008	CITY OF HOUSTON VA VARIOUS LOCATION IN HOUSTON C, E, R	ROAD IMPROVEMENT PROJECTS				
		Funding:	Federal	State	Local	Total
		10-MISC	\$750,000	\$0	\$0	\$750,000
		Project Totals:	\$750,000	\$0	\$0	\$750,000
HARRIS 10929 0912-71-768 07/01/2008	TXDOT HOUSTON DISTRICT VA VARIOUS C, E, R	INTERMODAL SIGNAGE				
		Funding:	Federal	State	Local	Total
		11-ST DIST DISC	\$400,000	\$100,000	\$0	\$500,000
		Project Totals:	\$400,000	\$100,000	\$0	\$500,000
HARRIS 10817 0912-71-908 09/01/2007	HARRIS COUNTY VA VARIOUS LOCATIONS IN HARRIS COUNTY C, E, R	ITS FOR HIGH DEMAND ARTERIAL STREETS, HARRIS COUNTY PHASE 4 RCTSS				
		Funding:	Federal	State	Local	Total
		5-CMAQ	\$5,250,000	\$0	\$1,312,500	\$6,562,500
		LOCAL	\$0	\$0	\$8,953,750	\$8,953,750
		Project Totals:	\$5,250,000	\$0	\$10,266,250	\$15,516,250
MULTIPLE 13647 0912-71-912 09/01/2007	H-GAC VA VA VA C, E, R	H-GAC TRAVEL DEMAND MODELING SUPPORT				
		Funding:	Federal	State	Local	Total
		7-STP-MM	\$640,000	\$0	\$160,000	\$800,000
		Project Totals:	\$640,000	\$0	\$160,000	\$800,000

**2008-2011 TRANSPORTATION IMPROVEMENT PROGRAM
BEAUMONT AND HOUSTON DISTRICTS
HOUSTON-GALVESTON MPO
FY 2008**

COUNTY MPO ID CSJ NUMBER SPONSOR ID LET DATE	SPONSOR STREET FROM LIMIT TO LIMIT PHASES	PROJECT DESCRIPTION					
HARRIS 13498 0912-72-059 01/01/2008	CITY OF HOUSTON VA VARIOUS LOCATIONS IN HARRIS COUNTY C, E, R	URBAN STORMWATER MANAGEMENT STUDY	Funding:	Federal	State	Local	Total
			11-ST DIST DISC	\$0	\$150,000	\$0	\$150,000
			LOCAL	\$0	\$0	\$2,350,000	\$2,350,000
			Project Totals:	\$0	\$150,000	\$2,350,000	\$2,500,000
HARRIS 13476 0912-72-083 01/01/2008	HARRIS COUNTY VA VARIOUS LOCATIONS IN HARRIS CO. PRECINCT 1 C, E, R	HARRIS COUNTY SIGNAL PROJECT PHASE 2 PRECINCT 1-PROJECT 1	Funding:	Federal	State	Local	Total
			5-CMAQ	\$1,641,789	\$0	\$410,447	\$2,052,237
			Project Totals:	\$1,641,789	\$0	\$410,447	\$2,052,237
HARRIS 13477 0912-72-084 01/01/2008	HARRIS COUNTY VA VARIOUS LOCATIONS IN HARRIS CO. PRECINCT 1 C, E, R	HARRIS COUNTY SIGNAL INTERCONNECT PHASE 2 PRECINCT 1-PROJECT 1	Funding:	Federal	State	Local	Total
			5-CMAQ	\$2,828,867	\$0	\$707,217	\$3,536,084
			Project Totals:	\$2,828,867	\$0	\$707,217	\$3,536,084
HARRIS 13478 0912-72-085 01/01/2008	HARRIS COUNTY VA VARIOUS LOCATIONS IN HARRIS CO. PRECINCT 2 C, E, R	HARRIS COUNTY SIGNAL PROJECT, PHASE 2, PRECINCT 2, PROJECT #1	Funding:	Federal	State	Local	Total
			5-CMAQ	\$1,144,740	\$0	\$286,185	\$1,430,925
			LOCAL	\$0	\$0	\$46,437	\$46,437
			Project Totals:	\$1,144,740	\$0	\$332,622	\$1,477,362
HARRIS 13479 0912-72-086 01/01/2008	HARRIS COUNTY VA VARIOUS LOCATIONS IN HARRIS CO. PRECINCT 2 C, E, R	HARRIS COUNTY SIGNAL PROJECT, PHASE 2, PRECINCT 2, PROJECT #2	Funding:	Federal	State	Local	Total
			5-CMAQ	\$1,550,238	\$0	\$387,559	\$1,937,797
			Project Totals:	\$1,550,238	\$0	\$387,559	\$1,937,797
HARRIS 13480 0912-72-087 03/01/2008	HARRIS COUNTY VA VARIOUS LOCATIONS IN HARRIS CO. PRECINCT 2 C, E, R	HARRIS COUNTY SIGNAL INTERCONNECT PROJECT, PHASE 2, PRECINCT 2: PROJECT 1	Funding:	Federal	State	Local	Total
			5-CMAQ	\$3,617,852	\$0	\$904,463	\$4,522,314
			Project Totals:	\$3,617,852	\$0	\$904,463	\$4,522,314

**2008-2011 TRANSPORTATION IMPROVEMENT PROGRAM
BEAUMONT AND HOUSTON DISTRICTS
HOUSTON-GALVESTON MPO
FY 2008**

COUNTY MPO ID CSJ NUMBER SPONSOR ID LET DATE	SPONSOR STREET FROM LIMIT TO LIMIT PHASES	PROJECT DESCRIPTION				
HARRIS 13482 0912-72-089 03/01/2008	HARRIS COUNTY VA VARIOUS LOCATIONS IN HARRIS CO. PRECINCT 3 C, E, R	HARRIS COUNTY SIGNAL INTERCONNECT PROJECT, PHASE 2, PRECINCT 3: PROJECT 1				
		Funding:	Federal	State	Local	Total
		5-CMAQ	\$4,381,417	\$0	\$1,095,354	\$5,476,771
		Project Totals:	\$4,381,417	\$0	\$1,095,354	\$5,476,771
HARRIS 13485 0912-72-092 01/01/2008	HARRIS COUNTY VA VARIOUS LOCATIONS IN HARRIS CO. PRECINCT 4 C, E, R	HARRIS COUNTY SIGNAL INTERCONNECT PHASE 2 PRECINCT 4-PROJECT 1				
		Funding:	Federal	State	Local	Total
		5-CMAQ	\$4,245,833	\$0	\$1,061,458	\$5,307,290
		Project Totals:	\$4,245,833	\$0	\$1,061,458	\$5,307,290
HARRIS 13514 0912-72-095 N-0650 01/01/2008	CITY OF HOUSTON VA 14 LOCATIONS IN HOUSTON C, E, R	CITY OF HOUSTON RCTSS/CMAQ PROGRAM COMMUNICATIONS PHASE 1				
		Funding:	Federal	State	Local	Total
		5-CMAQ	\$3,114,999	\$0	\$778,750	\$3,893,750
		LOCAL	\$0	\$0	\$151,250	\$151,250
		Project Totals:	\$3,114,999	\$0	\$930,000	\$4,045,000
HARRIS 12894 0912-72-931 08/01/2007	HARRIS COUNTY VA VARIOUS ARTERIALS C, E, R	HARRIS COUNTY RCTSS PROGRAM PHASE 3				
		Funding:	Federal	State	Local	Total
		5-CMAQ	\$2,940,000	\$0	\$735,000	\$3,675,000
		LOCAL	\$0	\$0	\$5,142,500	\$5,142,500
		Project Totals:	\$2,940,000	\$0	\$5,877,500	\$8,817,500
MULTIPLE 11210 0912-72-966 11/01/2007	H-GAC VA VA VA C, E, R	COMMUTE SOLUTIONS STAFF MARKETING AND OUTREACH (FY 2008)				
		Funding:	Federal	State	Local	Total
		5-CMAQ	\$770,000	\$0	\$192,500	\$962,500
		Project Totals:	\$770,000	\$0	\$192,500	\$962,500
MULTIPLE 11211 0912-72-968 08/01/2008	H-GAC VA VA VA C, E, R	COMMUTE SOLUTIONS STAFF MARKETING AND OUTREACH (FY 2008)				
		Funding:	Federal	State	Local	Total
		5-CMAQ	\$845,000	\$0	\$211,250	\$1,056,250
		Project Totals:	\$845,000	\$0	\$211,250	\$1,056,250

**2008-2011 TRANSPORTATION IMPROVEMENT PROGRAM
BEAUMONT AND HOUSTON DISTRICTS
HOUSTON-GALVESTON MPO
FY 2008**

COUNTY MPO ID CSJ NUMBER SPONSOR ID LET DATE	SPONSOR STREET FROM LIMIT TO LIMIT PHASES	PROJECT DESCRIPTION				
MULTIPLE 11991 0912-72-969 08/01/2008	H-GAC VA VA C, E, R	COMMUTE SOLUTIONS PROGRAM (FY 2008)				
		Funding:	Federal	State	Local	Total
		5-CMAQ	\$1,385,000	\$0	\$346,250	\$1,731,250
		LOCAL	\$0	\$0	\$2,615,150	\$2,615,150
		Project Totals:	\$1,385,000	\$0	\$2,961,400	\$4,346,400
GALVESTON 12873 0912-73-106 10/01/2007	TXDOT HOUSTON DISTRICT VA VARIOUS LOCATIONS IN GALVESTON COUNTY C, E, R	ADA COMPLIANCE				
		Funding:	Federal	State	Local	Total
		1-PREV-M	\$800,000	\$200,000	\$0	\$1,000,000
		Project Totals:	\$800,000	\$200,000	\$0	\$1,000,000
HARRIS 13806 8170-12-006 02/01/2008	TXDOT HOUSTON DISTRICT WASHINGTON AVE / HEMPSTEAD RD WASHINGTON/KATY ROAD SPLIT IH 10 C, E, R	CONSTRUCT 8-LANE DIVIDED (FLUSH MEDIAN) URBAN STREET FACILITY (PHASE 1 OF 2)				
		Funding:	Federal	State	Local	Total
		10-MISC	\$800,000	\$200,000	\$0	\$1,000,000
		12-STRATIGIC	\$5,200,000	\$1,300,000	\$0	\$6,500,000
		LOCAL	\$0	\$0	\$4,387,227	\$4,387,227
		Project Totals:	\$6,000,000	\$1,500,000	\$4,387,227	\$11,887,227
MONTGOMERY 2924 0912-37-911 08/01/2008	MONTGOMERY COUNTY WOODLANDS PKWY GOSLING RD IH 45 C, E, R	WIDEN TO 6-LANE DIVIDED				
		Funding:	Federal	State	Local	Total
		7-STP-MM	\$3,150,000	\$0	\$787,500	\$3,937,500
		LOCAL	\$0	\$0	\$1,492,500	\$1,492,500
		Project Totals:	\$3,150,000	\$0	\$2,280,000	\$5,430,000

**2008-2011 TRANSPORTATION IMPROVEMENT PROGRAM
BEAUMONT AND HOUSTON DISTRICTS
HOUSTON-GALVESTON MPO
FY 2009**

COUNTY MPO ID CSJ NUMBER SPONSOR ID LET DATE	SPONSOR STREET FROM LIMIT TO LIMIT PHASES	PROJECT DESCRIPTION				
FORT BEND 976 0912-34-130 08/01/2009	CITY OF MEADOWS PLACE AIRPORT BLVD W KIRKWOOD US 59 C, E, R	RECONSTRUCTION OF WEST AIRPORT				
		Funding:	Federal	State	Local	Total
		10-MISC	\$320,000	\$0	\$80,000	\$400,000
		LOCAL	\$0	\$0	\$2,505,650	\$2,505,650
		Project Totals:	\$320,000	\$0	\$2,585,650	\$2,905,650
HARRIS 529 0912-71-386 N-1310 09/01/2008	TXDOT HOUSTON DISTRICT AIRPORT BLVD W HIRAM CLARKE FM 521 C, E, R	CONSTRUCT 4-LANE DIVIDED (RAISED MEDIAN) URBAN STREET ON NEW LOCATION				
		Funding:	Federal	State	Local	Total
		2-METRO-TMA	\$6,607,200	\$1,651,800	\$0	\$8,259,000
		LOCAL	\$0	\$0	\$4,433,428	\$4,433,428
		Project Totals:	\$6,607,200	\$1,651,800	\$4,433,428	\$12,692,428
HARRIS 13534 0912-70-010 08/01/2009	CITY OF HOUSTON ALIEF COMMUNITY PARK C, E, R	COMMUNITY PARK REHABILITATION PROJECT				
		Funding:	Federal	State	Local	Total
		10-MISC	\$297,000	\$0	\$0	\$297,000
		Project Totals:	\$297,000	\$0	\$0	\$297,000
HARRIS 7110 0912-71-705 09/01/2008	CITY OF HOUSTON ALLEN'S LANDING ENHANCEMENT AT ALLEN'S LANDING IN HOUSTON C, E, R	LANDSCAPE & SCENIC BEAUTIFICATION OF HISTORIC TRANSPORTATION HUB				
		Funding:	Federal	State	Local	Total
		9-STP-ENH	\$1,222,280	\$0	\$0	\$1,222,280
		LOCAL	\$0	\$0	\$281,720	\$281,720
		Project Totals:	\$1,222,280	\$0	\$281,720	\$1,504,000
BRAZORIA 13500 0912-31-191 09/01/2008	TXDOT HOUSTON DISTRICT AT NANNIE M. STRINGFELLOW WMA C, E, R	CONSTRUCT HUNTER CHECK STATION ACCESS & A SECONDARY ACCESS, ONE EITHER SIDE OF FM 316				
		Funding:	Federal	State	Local	Total
		10-MISC	\$480,000	\$120,000	\$0	\$600,000
		Project Totals:	\$480,000	\$120,000	\$0	\$600,000
HARRIS 10339 0912-71-794 11/01/2008	CITY OF SOUTHSIDE PLACE BELLAIRE BLVD W OF ACADEMY ST E OF EDLOE ST C, E, R	BELLAIRE BOULEVARD BEAUTIFICATION IN SOUTHSIDE PLACE				
		Funding:	Federal	State	Local	Total
		9-STP-ENH	\$469,259	\$0	\$0	\$469,259
		LOCAL	\$0	\$0	\$380,741	\$380,741
		Project Totals:	\$469,259	\$0	\$380,741	\$850,000

**2008-2011 TRANSPORTATION IMPROVEMENT PROGRAM
BEAUMONT AND HOUSTON DISTRICTS
HOUSTON-GALVESTON MPO
FY 2009**

COUNTY MPO ID CSJ NUMBER SPONSOR ID LET DATE	SPONSOR STREET FROM LIMIT TO LIMIT PHASES	PROJECT DESCRIPTION					
HARRIS 53 1685-07-005 01/01/2009	TXDOT HOUSTON DISTRICT BF 1960A FM 1960 W OF LEE RD US 59 C, E, R	WIDEN TO 4-LANE UNDIVIDED RURAL	Funding:	Federal	State	Local	Total
			7-STP-MM	\$2,998,800	\$749,700	\$0	\$3,748,500
			LOCAL	\$0	\$0	\$9,651,500	\$9,651,500
			Project Totals:	\$2,998,800	\$749,700	\$9,651,500	\$13,400,000
			HARRIS 54 1685-07-006 01/01/2009	TXDOT HOUSTON DISTRICT BF 1960A US 59 FM 1960 E OF HUMBLE C, E, R	WIDEN TO 4-LANE URBAN DIVIDED	Funding:	Federal
7-STP-MM	\$2,465,190	\$616,298				\$0	\$3,081,488
LOCAL	\$0	\$0				\$4,518,512	\$4,518,512
Project Totals:	\$2,465,190	\$616,298				\$4,518,512	\$7,600,000
HARRIS 58 0912-71-634 N-0596 01/01/2009	CITY OF HOUSTON BRITTMOORE RD N EDGE OF OLD KATY RD (IH 10 W) N OF HAMMERLY BLVD C, E, R	WIDEN TO 4 LANE DIVIDED				Funding:	Federal
			7-STP-MM	\$8,731,800	\$0	\$2,182,950	\$10,914,750
			LOCAL	\$0	\$0	\$6,485,250	\$6,485,250
			Project Totals:	\$8,731,800	\$0	\$8,668,200	\$17,400,000
			HARRIS 1519 0912-71-427 11/01/2008	CITY OF TOMBALL BROWN-HUFFSMITH RD BAKER RD SH 249 C, E, R	2 LANES ON NEW LOCATION	Funding:	Federal
11-ST DIST DISC	\$1,823,200	\$0				\$455,800	\$2,279,000
LOCAL	\$0	\$0				\$455,800	\$455,800
Project Totals:	\$1,823,200	\$0				\$911,600	\$2,734,800
HARRIS 60 0028-01-067 03/01/2009	TXDOT HOUSTON DISTRICT BU 90-U IH 610 NE E OF MESA RD (OLD FM 527) C, E, R	WIDEN TO 6-LANE DIVIDED URBAN (PHASE 2)				Funding:	Federal
			2-METRO-TMA	\$4,400,000	\$1,100,000	\$0	\$5,500,000
			LOCAL	\$0	\$0	\$10,139,120	\$10,139,120
			ROW-UTIL	\$0	\$6,163,828	\$0	\$6,163,828
			Project Totals:	\$4,400,000	\$7,263,828	\$10,139,120	\$21,802,948
HARRIS 7530 0912-72-053 4.5 09/01/2008	PORT OF HOUSTON AUTHORITY CARGO BAY RD IH 610 OVERPASS HIGH LEVEL RD C, E, R	NEW SECURED TRUCK MAIN ENTRANCE AT POH TURNING BASIN TERMINAL PER HOMELAND SECURITY GUIDELINES	Funding:	Federal	State	Local	Total
			5-CMAQ	\$5,733,000	\$0	\$1,433,250	\$7,166,250
			Project Totals:	\$5,733,000	\$0	\$1,433,250	\$7,166,250

**2008-2011 TRANSPORTATION IMPROVEMENT PROGRAM
BEAUMONT AND HOUSTON DISTRICTS
HOUSTON-GALVESTON MPO
FY 2009**

COUNTY MPO ID CSJ NUMBER SPONSOR ID LET DATE	SPONSOR STREET FROM LIMIT TO LIMIT PHASES	PROJECT DESCRIPTION				
FORT BEND 10772 0912-34-121 09/01/2008	TXDOT HOUSTON DISTRICT CASH RD AT HCC CAMPUS C, E, R	INSTALL TRAFFIC SIGNALS AT INTERSECTION				
		Funding:	Federal	State	Local	Total
		5-CMAQ	\$119,070	\$0	\$29,768	\$148,838
		Project Totals:	\$119,070	\$0	\$29,768	\$148,838
HARRIS 10799 0912-72-111 09/01/2008	CITY OF BELLAIRE CITY OF BELLAIRE BELLAIRE BLVD/BISSONNET ST/S RICE AVE C, E, R	BELLAIRE TRAFFIC SIGNAL SYSTEM ENHANCE ALL THE 20 TRAFFIC SIGNAL SYSTEMS AND SYNCHRONIZATION				
		Funding:	Federal	State	Local	Total
		5-CMAQ	\$2,205,000	\$0	\$551,250	\$2,756,250
		LOCAL	\$0	\$0	\$2,279,750	\$2,279,750
		Project Totals:	\$2,205,000	\$0	\$2,831,000	\$5,036,000
HARRIS 11979 0912-72-132 08/01/2009	CITY OF PASADENA CITY OF PASADENA VARIOUS LOCATIONS IN PASADENA VA C, E, R	CITY OF PASADENA SIGNAL PROGRAM				
		Funding:	Federal	State	Local	Total
		5-CMAQ	\$1,734,796	\$0	\$433,699	\$2,168,495
		Project Totals:	\$1,734,796	\$0	\$433,699	\$2,168,495
HARRIS 13502 0912-72-115 05/01/2009	MIDTOWN MANAGEMENT DISTRICT CITY STREETS IN MIDTOWN HOUSTON C, E, R	PEDESTRIAN/TRANSIT ACCESS IMPROVEMENTS (SIDEWALKS, SIGNAGE LIGHTING, BUS STOPS, PAVERS, RAMPS, FURNITURE & LANDSCAPE)				
		Funding:	Federal	State	Local	Total
		10-MISC	\$0	\$0	\$2,254,844	\$2,254,844
		Project Totals:	\$0	\$0	\$2,254,844	\$2,254,844
HARRIS 11179 0912-72-075 N-0787 08/01/2009	CITY OF HOUSTON CLINTON DR N WAYSIDE DR IH 610 C, E, R	RECONSTRUCT CLINTON DRIVE				
		Funding:	Federal	State	Local	Total
		10-MISC	\$11,200,000	\$0	\$2,800,000	\$14,000,000
		LOCAL	\$0	\$0	\$27,645,000	\$27,645,000
		Project Totals:	\$11,200,000	\$0	\$30,445,000	\$41,645,000
BRAZORIA 11941 0912-31-108 08/01/2009	CITY OF PEARLAND DIXIE FARM RD SH 35 1500 FT S OF FM 518 C, E, R	WIDEN TO 4 LANES				
		Funding:	Federal	State	Local	Total
		7-STP-MM	\$5,953,500	\$1,488,375	\$0	\$7,441,875
		LOCAL	\$0	\$0	\$13,748,125	\$13,748,125
		Project Totals:	\$5,953,500	\$1,488,375	\$13,748,125	\$21,190,000

**2008-2011 TRANSPORTATION IMPROVEMENT PROGRAM
BEAUMONT AND HOUSTON DISTRICTS
HOUSTON-GALVESTON MPO
FY 2009**

COUNTY MPO ID CSJ NUMBER SPONSOR ID LET DATE	SPONSOR STREET FROM LIMIT TO LIMIT PHASES	PROJECT DESCRIPTION				
HARRIS 13519 0912-72-071 08/01/2009	CITY OF HOUSTON E. TIDWELL, LEY RD & E. LITTLE YORK C, E, R	CONSTRUCT HIGHWAY IMPROVEMENTS				
		Funding:	Federal	State	Local	Total
		10-MISC	\$2,000,000	\$0	\$500,000	\$2,500,000
		Project Totals:	\$2,000,000	\$0	\$500,000	\$2,500,000
HARRIS 4099 0912-72-065 N-0533 08/01/2009	CITY OF HOUSTON ELLA/WHEATLEY GULF BANK W. LITTLE YORK W. C, E, R	RECONSTRUCT ELLA/WHEATLEY				
		Funding:	Federal	State	Local	Total
		10-MISC	\$1,000,000	\$0	\$250,000	\$1,250,000
		Project Totals:	\$1,000,000	\$0	\$250,000	\$1,250,000
MULTIPLE 11982 1258-04-056 08/01/2009	TXDOT HOUSTON DISTRICT FM 1093 VARIOUS LOCATIONS ON FM 1093 C, E, R	IMPLEMENT ACCESS MANAGEMENT TREATMENTS				
		Funding:	Federal	State	Local	Total
		5-CMAQ	\$2,756,250	\$0	\$689,063	\$3,445,313
		LOCAL	\$0	\$0	\$1,554,687	\$1,554,687
		Project Totals:	\$2,756,250	\$0	\$2,243,750	\$5,000,000
FORT BEND 12 1415-02-040 09/01/2008	TXDOT HOUSTON DISTRICT FM 1464 SHILOH LAKES DR SH 99 C, E, R	WIDEN 2 LANES TO 4 LANES DIVIDED				
		Funding:	Federal	State	Local	Total
		1-PREV-M	\$400,000	\$100,000	\$0	\$500,000
		LOCAL	\$0	\$0	\$17,500,000	\$17,500,000
		ROW-UTIL	\$0	\$3,969,500	\$0	\$3,969,500
		Project Totals:	\$400,000	\$4,069,500	\$17,500,000	\$21,969,500
MONTGOMERY 13718 0523-10-034 09/01/2008	TXDOT HOUSTON DISTRICT FM 1488 W OF FM 149 E OF FM 149 C, E, R	CONSTRUCT RAILROAD GRADE SEPARATION OVER FM 149 AND BNSF RR AT MOSTYN (DOT# 597 112Y)				
		Funding:	Federal	State	Local	Total
		1-PREV-M	\$800,000	\$200,000	\$0	\$1,000,000
		6-BRIDGE	\$8,000,000	\$2,000,000	\$0	\$10,000,000
		LOCAL	\$0	\$0	\$1,000,000	\$1,000,000
		Project Totals:	\$8,800,000	\$2,200,000	\$1,000,000	\$12,000,000
WALLER 7407 1400-03-006 04/01/2009	TXDOT HOUSTON DISTRICT FM 1774 GRIMES C/L MONTGOMERY C/ L C, E, R	WIDEN TO 4-LANE DIVIDED RURAL				
		Funding:	Federal	State	Local	Total
		4-ST-WIDE	\$6,080,000	\$1,520,000	\$0	\$7,600,000
		LOCAL	\$0	\$0	\$900,000	\$900,000
		Project Totals:	\$6,080,000	\$1,520,000	\$900,000	\$8,500,000

**2008-2011 TRANSPORTATION IMPROVEMENT PROGRAM
BEAUMONT AND HOUSTON DISTRICTS
HOUSTON-GALVESTON MPO
FY 2009**

COUNTY MPO ID CSJ NUMBER SPONSOR ID LET DATE	SPONSOR STREET FROM LIMIT TO LIMIT PHASES	PROJECT DESCRIPTION				
MONTGOMERY 10159 1400-04-021 04/01/2009	TXDOT HOUSTON DISTRICT FM 1774 WALLER C/L 0.348 MI S OF FM 1488 C, E, R	WIDEN TO 4-LANE DIVIDED RURAL WITH RAILROAD GRADE SEPARATION				
		Funding:	Federal	State	Local	Total
		4-ST-WIDE	\$20,800,000	\$5,200,000	\$0	\$26,000,000
		7-STP-MM	\$2,646,000	\$661,500	\$0	\$3,307,500
		Project Totals:	\$23,446,000	\$5,861,500	\$0	\$29,307,500
MULTIPLE 11984 1685-01-091 08/01/2009	TXDOT HOUSTON DISTRICT FM 1960 VARIOUS C, E, R	IMPLEMENT ACCESS MANAGEMENT TREATMENTS (INCLUDES ITS IMPROVEMENT)				
		Funding:	Federal	State	Local	Total
		5-CMAQ	\$2,205,000	\$0	\$551,250	\$2,756,250
		LOCAL	\$0	\$0	\$2,543,750	\$2,543,750
		Project Totals:	\$2,205,000	\$0	\$3,095,000	\$5,300,000
FORT BEND 14 2093-01-009 09/01/2008	TXDOT HOUSTON DISTRICT FM 2218 FM 1640 US 59 C, E, R	WIDEN 2 LANES TO 4-LANE DIVIDED CURB AND GUTTER SECTION				
		Funding:	Federal	State	Local	Total
		7-STP-MM	\$8,573,040	\$2,143,260	\$0	\$10,716,300
		LOCAL	\$0	\$0	\$3,283,700	\$3,283,700
		Project Totals:	\$8,573,040	\$2,143,260	\$3,283,700	\$14,000,000
HARRIS 11976 2941-02-048 09/01/2008	TXDOT HOUSTON DISTRICT FM 2920 IH 45 KUYKENDAHL C, E, R	INSTALL VIVDS, PAN TILT CAMERAS AND DYNAMIC MESSAGE SIGNS AT MAJOR INTERSECTIONS				
		Funding:	Federal	State	Local	Total
		5-CMAQ	\$308,700	\$0	\$77,175	\$385,875
		Project Totals:	\$308,700	\$0	\$77,175	\$385,875
HARRIS 11978 2941-02-903 08/01/2009	TXDOT HOUSTON DISTRICT FM 2920 KUYKENDAHL FM 2978 C, E, R	INSTALL AERIAL FIBER				
		Funding:	Federal	State	Local	Total
		5-CMAQ	\$264,600	\$0	\$66,150	\$330,750
		Project Totals:	\$264,600	\$0	\$66,150	\$330,750
MULTIPLE 11983 0912-00-954 08/01/2009	TXDOT HOUSTON DISTRICT FM 518 VARIOUS C, E, R	IMPLEMENT ACCESS MANAGEMENT TREATMENTS (INCLUDES ITS IMPROVEMENT)				
		Funding:	Federal	State	Local	Total
		5-CMAQ	\$2,313,486	\$0	\$578,372	\$2,891,858
		LOCAL	\$0	\$0	\$2,108,142	\$2,108,142
		Project Totals:	\$2,313,486	\$0	\$2,686,514	\$5,000,000

**2008-2011 TRANSPORTATION IMPROVEMENT PROGRAM
BEAUMONT AND HOUSTON DISTRICTS
HOUSTON-GALVESTON MPO
FY 2009**

COUNTY MPO ID CSJ NUMBER SPONSOR ID LET DATE	SPONSOR STREET FROM LIMIT TO LIMIT PHASES	PROJECT DESCRIPTION				
HARRIS 11621 1006-01-058 09/01/2008	TXDOT HOUSTON DISTRICT FM 529 FRY RD GREENHOUSE RD C, E, R	WIDEN TO 4-LANE DIVIDED AND REPLACE DINNER CREEK BRIDGE				
		Funding:	Federal	State	Local	Total
		1-PREV-M	\$1,100,000	\$900,000	\$0	\$2,000,000
		7-STP-MM	\$3,087,000	\$771,750	\$0	\$3,858,750
		LOCAL	\$0	\$0	\$4,141,250	\$4,141,250
		Project Totals:	\$4,187,000	\$1,671,750	\$4,141,250	\$10,000,000
GALVESTON 13877 3049-01-027 04/01/2009	TXDOT HOUSTON DISTRICT FM 646 SH 3 IH 45 C, E, R	WIDENING FROM 2 LANES TO 4-LANE DIVIDED				
		Funding:	Federal	State	Local	Total
		7-STP-MM	\$5,292,000	\$1,323,000	\$0	\$6,615,000
		LOCAL	\$0	\$0	\$1,385,000	\$1,385,000
		Project Totals:	\$5,292,000	\$1,323,000	\$1,385,000	\$8,000,000
HARRIS 13525 0912-72-068 08/01/2009	CITY OF HOUSTON GELLHORN HIKE & BIKE TRAIL C, E, R	TIE HIKE & BIKE INTO GELLHORN DRIVE PROJECT, PROVIDING AN IMPROVED MULTI-MODAL TRANSPORTATION FACILITY				
		Funding:	Federal	State	Local	Total
		10-MISC	\$800,000	\$0	\$200,000	\$1,000,000
		Project Totals:	\$800,000	\$0	\$200,000	\$1,000,000
HARRIS 10347 0912-71-797 11/01/2008	GREATER GREENSPOINT MANAGEMENT DISTRICT GREENS BAYOU TRAIL SYSTEM GEARS RD BRADFIELD PARK C, E, R	12' WIDE CONCRETE SHARED USE PATH IN GREATER GREENSPOINT MANAGEMENT DISTRICT				
		Funding:	Federal	State	Local	Total
		9-STP-ENH	\$2,084,426	\$0	\$521,107	\$2,605,533
		LOCAL	\$0	\$0	\$1,078,006	\$1,078,006
		Project Totals:	\$2,084,426	\$0	\$1,599,113	\$3,683,539
HARRIS 222 8003-12-006 09/01/2008	TXDOT HOUSTON DISTRICT GULF BANK RD IH 45 0.3 MI W OF HARDY ST C, E, R	CONSTRUCT 4-LANE DIVIDED (RAISED MEDIAN) URBAN STREET FACILITY				
		Funding:	Federal	State	Local	Total
		2-METRO-TMA	\$18,400,000	\$4,600,000	\$0	\$23,000,000
		Project Totals:	\$18,400,000	\$4,600,000	\$0	\$23,000,000
HARRIS 229 8003-12-007 06/01/2009	TXDOT HOUSTON DISTRICT GULF BANK RD 0.3 MI W OF HARDY RD US 59 C, E, R	CONSTRUCT 4-LANE DIVIDED (RAISED MEDIAN) URBAN STREET FACILITY ON NEW LOCATION (PASS)				
		Funding:	Federal	State	Local	Total
		2-METRO-TMA	\$15,224,000	\$3,806,000	\$0	\$19,030,000
		Project Totals:	\$15,224,000	\$3,806,000	\$0	\$19,030,000

**2008-2011 TRANSPORTATION IMPROVEMENT PROGRAM
BEAUMONT AND HOUSTON DISTRICTS
HOUSTON-GALVESTON MPO
FY 2009**

COUNTY MPO ID CSJ NUMBER SPONSOR ID LET DATE	SPONSOR STREET FROM LIMIT TO LIMIT PHASES	PROJECT DESCRIPTION					
HARRIS 83 8170-12-001 12/01/2008	TXDOT HOUSTON DISTRICT HEMPSTEAD RD 0.059 MI W OF 12TH ST E OF WASHINGTON AVE/KATY RD SPLIT C, E, R	CONSTRUCT 6-LANE DIVIDED (FLUSH MEDIAN) URBAN STREET FACILITY AND AUTOMATIC PUMP STATION (PHASE 2 OF 2)	Funding:	Federal	State	Local	Total
			12-STRATEGIC	\$6,960,000	\$1,740,000	\$0	\$8,700,000
			TOLL	\$0	\$0	\$36,756,550	\$36,756,550
			Project Totals:	\$6,960,000	\$1,740,000	\$36,756,550	\$45,456,550
HARRIS 9841 0912-71-591 N-0420-15A-2 09/01/2008	CITY OF HOUSTON HERMAN BROWN PARK TRAIL WITHIN HERMAN BROWN PARK AUTUMNWOOD DR C, E, R	BIKE & HIKE TRAIL THROUGH HERMAN BROWN PARK (PHASE 2)	Funding:	Federal	State	Local	Total
			5-CMAQ	\$1,026,648	\$0	\$256,662	\$1,283,310
			LOCAL	\$0	\$0	\$522,838	\$522,838
			Project Totals:	\$1,026,648	\$0	\$779,500	\$1,806,148
HARRIS 10352 0912-71-805 F-0550-01-2 04/01/2009	CITY OF HOUSTON HERMANN PARK GOLF COURSE PERIMETER PATH CONNECTIONS C, E, R	8' TO 16' WIDE SHARED USE PATH: HERMANN PARK TRAIL IMPROVE-FRIENDS OF HERMANN PARK	Funding:	Federal	State	Local	Total
			9-STP-ENH	\$1,799,496	\$0	\$449,874	\$2,249,370
			Project Totals:	\$1,799,496	\$0	\$449,874	\$2,249,370
HARRIS 13446 0912-72-043 12/01/2008	TXDOT HOUSTON DISTRICT HOUSTON FREEWAY LOCATIONS VA VA C, E, R	ITS FREEWAY INCIDENT MANAGEMENT PROGRAM	Funding:	Federal	State	Local	Total
			10-MISC	\$3,250,000	\$0	\$0	\$3,250,000
			Project Totals:	\$3,250,000	\$0	\$0	\$3,250,000
HARRIS 10932 0912-71-824 N-0420-17C-2 12/01/2008	CITY OF HOUSTON HOUSTON HERITAGE CORRIDOR BAYOU TRAILS EAST WEST ROW OF NORTH YORK EAST ROW OF LOCKWOOD ALONG BUFFALO BAYOU C, E, R	HIKE AND BIKE TRAIL (HOUSTON HERITAGE CORRIDOR BAYOU TRAILS EAST SEGMENT 3)	Funding:	Federal	State	Local	Total
			5-CMAQ	\$722,045	\$0	\$180,511	\$902,556
			7-STP-MM	\$51,373	\$0	\$12,843	\$64,216
			Project Totals:	\$773,418	\$0	\$193,354	\$966,772
CHAMBERS 7182 0508-03-075 12/01/2008	TXDOT BEAUMONT DISTRICT IH 10 E 2 MI W OF FM 1724 C, E, R	CONSTRUCT NEW SAFETY REST AREA	Funding:	Federal	State	Local	Total
			9-STP-ENH	\$1,860,000	\$0	\$465,000	\$2,325,000
			Project Totals:	\$1,860,000	\$0	\$465,000	\$2,325,000

**2008-2011 TRANSPORTATION IMPROVEMENT PROGRAM
BEAUMONT AND HOUSTON DISTRICTS
HOUSTON-GALVESTON MPO
FY 2009**

COUNTY MPO ID CSJ NUMBER SPONSOR ID LET DATE	SPONSOR STREET FROM LIMIT TO LIMIT PHASES	PROJECT DESCRIPTION				
HARRIS 12942 0271-06-108 01/01/2008	TXDOT HOUSTON DISTRICT IH 10 W GREEN TRAILS C, E, R	NOISE WALL CONTRACT 2				
		Funding:	Federal	State	Local	Total
		2-METRO-TMA	\$1,616,000	\$404,000	\$0	\$2,020,000
		Project Totals:	\$1,616,000	\$404,000	\$0	\$2,020,000
HARRIS 12945 0271-07-094 07/01/2009	TXDOT HOUSTON DISTRICT IH 10 W E OF BW 8 E OF SILBER C, E, R	LANDSCAPING CONTRACT 2				
		Funding:	Federal	State	Local	Total
		2-METRO-TMA	\$2,160,000	\$540,000	\$0	\$2,700,000
		Project Totals:	\$2,160,000	\$540,000	\$0	\$2,700,000
HARRIS 12946 0271-07-095 07/01/2009	TXDOT HOUSTON DISTRICT IH 10 W E OF KIRKWOOD E OF BW 8 C, E, R	LANDSCAPING CONTRACT 3				
		Funding:	Federal	State	Local	Total
		2-METRO-TMA	\$560,000	\$140,000	\$0	\$700,000
		Project Totals:	\$560,000	\$140,000	\$0	\$700,000
HARRIS 12947 0271-07-096 07/01/2009	TXDOT HOUSTON DISTRICT IH 10 W W OF SH 6 E OF KIRKWOOD C, E, R	LANDSCAPING CONTRACT 4				
		Funding:	Federal	State	Local	Total
		2-METRO-TMA	\$2,000,000	\$500,000	\$0	\$2,500,000
		Project Totals:	\$2,000,000	\$500,000	\$0	\$2,500,000
HARRIS 11199 0912-72-927 HPD-1 09/01/2008	CITY OF HOUSTON IH 10 W & US 59 SW HOUSTON CBD SH 99 & SH 6 C, E, R	TRAFFIC INCIDENT MANAGEMENT (PHASE I)				
		Funding:	Federal	State	Local	Total
		5-CMAQ	\$3,307,500	\$0	\$826,875	\$4,134,375
		LOCAL	\$0	\$0	\$2,245,329	\$2,245,329
		Project Totals:	\$3,307,500	\$0	\$3,072,204	\$6,379,704
MONTGOMERY 13438 0110-04-181 09/01/2008	TXDOT HOUSTON DISTRICT IH 45 N NORTH OF CREIGHTON RD FM 1488 C, E, R	INSTALL COMPUTERIZED TRANSPORTATION MANAGEMENT SYSTEM				
		Funding:	Federal	State	Local	Total
		5-CMAQ	\$1,323,000	\$330,750	\$0	\$1,653,750
		Project Totals:	\$1,323,000	\$330,750	\$0	\$1,653,750

**2008-2011 TRANSPORTATION IMPROVEMENT PROGRAM
BEAUMONT AND HOUSTON DISTRICTS
HOUSTON-GALVESTON MPO
FY 2009**

COUNTY MPO ID CSJ NUMBER SPONSOR ID LET DATE	SPONSOR STREET FROM LIMIT TO LIMIT PHASES	PROJECT DESCRIPTION					
MONTGOMERY 365 0675-08-061 09/01/2008	TXDOT HOUSTON DISTRICT IH 45 N 0.435 MI S OF FM 830 LP 336 N C, E, R	WIDEN TO 8 MAIN LANES AND RECONSTRUCT 2-LANE FRONTAGE ROADS	Funding:	Federal	State	Local	Total
			2-METRO-TMA	\$74,732,800	\$18,683,200	\$0	\$93,416,000
			LOCAL	\$0	\$0	\$46,988,248	\$46,988,248
			Project Totals:	\$74,732,800	\$18,683,200	\$46,988,248	\$140,404,248
MONTGOMERY 917 0675-08-084 09/01/2008	TXDOT HOUSTON DISTRICT IH 45 N WALKER C/L FM 830 C, E, R	WIDEN TO 6 MAIN LANES & REPLACE EXISTING OVERPASS	Funding:	Federal	State	Local	Total
			2-METRO-TMA	\$104,928,80	\$26,232,200	\$0	\$131,161,00
			LOCAL	\$0	\$0	\$65,973,983	\$65,973,983
			Project Totals:	\$104,928,800	\$26,232,200	\$65,973,983	\$197,134,983
MONTGOMERY 181 0675-08-091 09/01/2008	CITY OF WILLIS IH 45 N AT LONGSTREET RD IN WILLIS C, E, R	CONSTRUCT 2 NB ENTRANCE/EXIT RAMPS AND 2 SB ENTRANCE/EXIT RAMPS	Funding:	Federal	State	Local	Total
			10-MISC	\$0	\$0	\$721,674	\$721,674
			LOCAL	\$0	\$0	\$3,278,326	\$3,278,326
			Project Totals:	\$0	\$0	\$4,000,000	\$4,000,000
HARRIS 334 0500-03-462 07/01/2009	TXDOT HOUSTON DISTRICT IH 45 S NYACK MEDICAL CENTER BLVD C, E, R	WIDEN TO 10 MAIN LANES, TWO 3-LANE FRONTAGE ROADS AND TWO HOV LANES	Funding:	Federal	State	Local	Total
			2-METRO-TMA	\$0	\$93,930,000	\$0	\$93,930,000
			TOLL	\$0	\$0	\$59,376,000	\$59,376,000
			Project Totals:	\$0	\$93,930,000	\$59,376,000	\$153,306,000
HARRIS 13449 0912-72-046 09/01/2008	TXDOT HOUSTON DISTRICT IH 610 AND SH 288 VA VA C, E, R	EMERGENCY SERVICES CONNECTORS TO TEXAS MEDICAL CENTER	Funding:	Federal	State	Local	Total
			10-MISC	\$1,435,713	\$0	\$0	\$1,435,713
			LOCAL	\$0	\$0	\$2,564,287	\$2,564,287
			Project Totals:	\$1,435,713	\$0	\$2,564,287	\$4,000,000
FORT BEND 10774 0912-34-122 09/01/2008	CITY OF STAFFORD KIRKWOOD RD AT CASH RD C, E, R	INSTALL TRAFFIC SIGNAL	Funding:	Federal	State	Local	Total
			5-CMAQ	\$167,580	\$0	\$41,895	\$209,475
			Project Totals:	\$167,580	\$0	\$41,895	\$209,475

**2008-2011 TRANSPORTATION IMPROVEMENT PROGRAM
BEAUMONT AND HOUSTON DISTRICTS
HOUSTON-GALVESTON MPO
FY 2009**

COUNTY MPO ID CSJ NUMBER SPONSOR ID LET DATE	SPONSOR STREET FROM LIMIT TO LIMIT PHASES	PROJECT DESCRIPTION					
MONTGOMERY 7054 0912-37-140 05/01/2009	MONTGOMERY COUNTY KUYKENDAHL FM 1488 TO N VILLA OAKS AND ALDEN BRIDGE TO CROWN RIDGE C, E, R	PHASE 1: CONSTRUCT 2 LANE ROADWAY (MISSING SEGMENTS)	Funding:	Federal	State	Local	Total
			11-ST DIST DISC	\$2,392,000	\$0	\$598,000	\$2,990,000
			LOCAL	\$0	\$0	\$310,000	\$310,000
			Project Totals:	\$2,392,000	\$0	\$908,000	\$3,300,000
HARRIS 12817 0912-72-004 09/01/2008	CITY OF HOUSTON MAIN ST INTERSECTION OF HOLCOMBE, MAIN & FANNIN C, E, R	MAIN STREET CORRIDOR REVITALIZATION: PH6: PEDESTRIAN & TRANSIT IMPROVEMENTS ENGINEERING & CONSTRUCTION	Funding:	Federal	State	Local	Total
			10-MISC	\$500,000	\$0	\$0	\$500,000
			LOCAL	\$0	\$0	\$100,000	\$100,000
			Project Totals:	\$500,000	\$0	\$100,000	\$600,000
HARRIS 11860 0912-72-066 08/01/2009	CITY OF HOUSTON MAIN ST CORRIDOR VA VA C, E, R	CONSTRUCT/REHAB PEDESTRIAN WALKWAY	Funding:	Federal	State	Local	Total
			10-MISC	\$1,800,000	\$0	\$450,000	\$2,250,000
			Project Totals:	\$1,800,000	\$0	\$450,000	\$2,250,000
HARRIS 11974 0912-72-133 08/01/2009	SOUTHWEST HOUSTON REDEVELOPMENT AUTHORITY MARINETTE ST CLAREWOOD BELLAIRE BLVD C, E, R	MARINETTE ON-STREET BIKE PATH	Funding:	Federal	State	Local	Total
			5-CMAQ	\$35,280	\$0	\$8,820	\$44,100
			Project Totals:	\$35,280	\$0	\$8,820	\$44,100
HARRIS 11977 0912-72-141 N-0650 09/01/2008	CITY OF HOUSTON MIDTOWN/DOWNTOWN HOUSTON VARIOUS C, E, R	CBD COMMUNICATIONS SYSTEM	Funding:	Federal	State	Local	Total
			5-CMAQ	\$1,389,234	\$0	\$347,308	\$1,736,542
			Project Totals:	\$1,389,234	\$0	\$347,308	\$1,736,542
HARRIS 7067 0912-71-700 N-0420-30-2 09/01/2008	CITY OF HOUSTON MKT/SP RAILS TO TRAILS SHEPARD HOUSTON AVE C, E, R	CONSTRUCT MKT/SP RAILROAD (HIKE AND BIKE) TRAIL	Funding:	Federal	State	Local	Total
			9-STP-ENH	\$3,276,000	\$0	\$819,000	\$4,095,000
			LOCAL	\$0	\$0	\$273,000	\$273,000
			Project Totals:	\$3,276,000	\$0	\$1,092,000	\$4,368,000

**2008-2011 TRANSPORTATION IMPROVEMENT PROGRAM
BEAUMONT AND HOUSTON DISTRICTS
HOUSTON-GALVESTON MPO
FY 2009**

COUNTY MPO ID CSJ NUMBER SPONSOR ID LET DATE	SPONSOR STREET FROM LIMIT TO LIMIT PHASES	PROJECT DESCRIPTION					
HARRIS 10797 0912-71-153 09/01/2008	CITY OF BAYTOWN N MAIN / ALEXANDER TEXAS AVE TO BAKER RD TEXAS AVE TO MCKINNEY C, E, R	TRAFFIC SIGNAL SYNCHRONIZATION	Funding:	Federal	State	Local	Total
			5-CMAQ	\$882,000	\$0	\$220,500	\$1,102,500
			Project Totals:	\$882,000	\$0	\$220,500	\$1,102,500
HARRIS 13412 0981-01-102 10/01/2008	TXDOT HOUSTON DISTRICT NASA 1 IH 45 SH 146 C, E, R	INSTALL COMPUTERIZED TRANSPORTATION MANAGEMENT SYSTEM	Funding:	Federal	State	Local	Total
			5-CMAQ	\$3,704,400	\$926,100	\$0	\$4,630,500
			Project Totals:	\$3,704,400	\$926,100	\$0	\$4,630,500
HARRIS 7523 0912-72-073 3.11A 09/01/2008	PORT OF HOUSTON AUTHORITY PORT RD SH 146 TODVILLE RD C, E, R	WIDEN PORT ROAD TO 4 LANES W/ CURB & GUTTER, STORM SEWER AND APPURTENANCES (PHASE 2)	Funding:	Federal	State	Local	Total
			10-MISC	\$9,552,000	\$0	\$2,388,000	\$11,940,000
			7-STP-MM	\$8,225,495	\$0	\$2,056,373	\$10,281,868
			LOCAL	\$0	\$0	\$2,078,132	\$2,078,132
			Project Totals:	\$17,777,495	\$0	\$6,522,505	\$24,300,000
HARRIS 13521 0912-72-063 S049 08/01/2009	CITY OF PASADENA PRESTON BW 8 GENOA RED BLUFF C, E, R	CONSTRUCT 4-LANE DIVIDED THOROUGHFARE	Funding:	Federal	State	Local	Total
			10-MISC	\$926,144	\$0	\$231,536	\$1,157,680
			LOCAL	\$0	\$0	\$2,320	\$2,320
			Project Totals:	\$926,144	\$0	\$233,856	\$1,160,000
HARRIS 11695 0912-71-925 09/01/2009	CITY OF HOUSTON SEE ATTACHMENTS VARIOUS C, E, R	CREATE SMART ARTERIAL CORRIDORS	Funding:	Federal	State	Local	Total
			5-CMAQ	\$1,894,192	\$0	\$473,548	\$2,367,740
			LOCAL	\$0	\$0	\$27,632,260	\$27,632,260
			Project Totals:	\$1,894,192	\$0	\$28,105,808	\$30,000,000
HARRIS 7517 0389-05-105 3.10 04/01/2009	TXDOT HOUSTON DISTRICT SH 146 AT BNSF RR/PORT RD C, E, R	CONSTRUCT DIRECT CONNECTORS	Funding:	Federal	State	Local	Total
			10-MISC	\$10,560,000	\$2,640,000	\$0	\$13,200,000
			LOCAL	\$0	\$0	\$10,550,000	\$10,550,000
			ROW-UTIL	\$0	\$9,113,350	\$0	\$9,113,350
			Project Totals:	\$10,560,000	\$11,753,350	\$10,550,000	\$32,863,350

**2008-2011 TRANSPORTATION IMPROVEMENT PROGRAM
BEAUMONT AND HOUSTON DISTRICTS
HOUSTON-GALVESTON MPO
FY 2009**

COUNTY MPO ID CSJ NUMBER SPONSOR ID LET DATE	SPONSOR STREET FROM LIMIT TO LIMIT PHASES	PROJECT DESCRIPTION				
HARRIS 7514 0389-05-106 3.4 04/01/2009	PORT OF HOUSTON AUTHORITY SH 146 AT RED BLUFF C, E, R	CONSTRUCT GRADE SEPARATION				
		Funding:	Federal	State	Local	Total
		10-MISC	\$13,600,000	\$3,400,000	\$0	\$17,000,000
		LOCAL	\$0	\$0	\$13,000,000	\$13,000,000
		ROW-UTIL	\$0	\$7,911,600	\$0	\$7,911,600
		Project Totals:	\$13,600,000	\$11,311,600	\$13,000,000	\$37,911,600
GALVESTON 467 0389-07-025 09/01/2008	TXDOT HOUSTON DISTRICT SH 146 0.3 MI S OF FM 519 0.2 MI S OF TCT RR C, E, R	CONSTRUCT RR OVERPASS				
		Funding:	Federal	State	Local	Total
		11-ST DIST DISC	\$6,160,000	\$1,540,000	\$0	\$7,700,000
		6-BRIDGE	\$3,440,000	\$860,000	\$0	\$4,300,000
		LOCAL	\$0	\$0	\$18,060,000	\$18,060,000
		Project Totals:	\$9,600,000	\$2,400,000	\$18,060,000	\$30,060,000
HARRIS 13804 0720-03-120 11/01/2008	HCTRA SH 249 AT BW 8 C, E, R	CONSTRUCT SB-WB DIRECT CONNECTOR				
		Funding:	Federal	State	Local	Total
		10-MISC	\$0	\$0	\$9,700,000	\$9,700,000
		Project Totals:	\$0	\$0	\$9,700,000	\$9,700,000
HARRIS 10616 0598-01-070 09/01/2008	TXDOT HOUSTON DISTRICT SH 288 ON MCGOWAN, TUAM & ELGIN C, E, R	REPLACE CHAIN LINK FENCE WITH ORNAMENTAL FENCE				
		Funding:	Federal	State	Local	Total
		11-ST DIST DISC	\$385,600	\$96,400	\$0	\$482,000
		LOCAL	\$0	\$0	\$98,695	\$98,695
		Project Totals:	\$385,600	\$96,400	\$98,695	\$580,695
HARRIS 10942 0598-01-071 09/01/2008	TXDOT HOUSTON DISTRICT SH 288 ON SOUTHMORE AND BINZ C, E, R	REPLACE CHAIN LINK FENCE WITH ORNAMENTAL FENCE				
		Funding:	Federal	State	Local	Total
		11-ST DIST DISC	\$213,600	\$53,400	\$0	\$267,000
		LOCAL	\$0	\$0	\$54,895	\$54,895
		Project Totals:	\$213,600	\$53,400	\$54,895	\$321,895
HARRIS 13807 0598-01-085 09/01/2008	TXDOT HOUSTON DISTRICT SH 288 AT IH 610 C, E, R	TRAFFIC SYSTEM MANAGEMENT IMPROVEMENTS AT TMC				
		Funding:	Federal	State	Local	Total
		10-MISC	\$2,500,000	\$0	\$0	\$2,500,000
		Project Totals:	\$2,500,000	\$0	\$0	\$2,500,000

**2008-2011 TRANSPORTATION IMPROVEMENT PROGRAM
BEAUMONT AND HOUSTON DISTRICTS
HOUSTON-GALVESTON MPO
FY 2009**

COUNTY MPO ID CSJ NUMBER SPONSOR ID LET DATE	SPONSOR STREET FROM LIMIT TO LIMIT PHASES	PROJECT DESCRIPTION				
HARRIS 13808 0598-01-086 09/01/2008	TXDOT HOUSTON DISTRICT SH 288 AT NORTH AND SOUTH MACGREGOR C, E, R	TRAFFIC SYSTEM MANAGEMENT IMPROVEMENTS				
		Funding:	Federal	State	Local	Total
		10-MISC	\$2,000,000	\$500,000	\$0	\$2,500,000
		Project Totals:	\$2,000,000	\$500,000	\$0	\$2,500,000
BRAZORIA 10593 0598-02-044 08/01/2009	TXDOT HOUSTON DISTRICT SH 288 AT CR 101 (BAILEY RD) C, E, R	CONSTRUCT GRADE SEPARATION AND RAMPS				
		Funding:	Federal	State	Local	Total
		7-STP-MM	\$3,528,000	\$882,000	\$0	\$4,410,000
		TOLL	\$0	\$0	\$5,590,000	\$5,590,000
		Project Totals:	\$3,528,000	\$882,000	\$5,590,000	\$10,000,000
FORT BEND 9756 0188-01-035 08/01/2009	FORT BEND COUNTY SH 36 SH 36 - FAIRGROUNDS P&R @ US 59 C, E, R	PHASE 2: CONSTRUCT FAIRGROUNDS PARK AND RIDE (250 SPACES)				
		Funding:	Federal	State	Local	Total
		5-CMAQ	\$1,495,810	\$0	\$373,953	\$1,869,763
		Project Totals:	\$1,495,810	\$0	\$373,953	\$1,869,763
GALVESTON 10385 0367-02-071 09/01/2008	TXDOT HOUSTON DISTRICT SH 87 SH 124 0.63 MI N OF ROLLOVER FISH PASS C, E, R	REGRADE OUTFALL DITCHES (IN SECTIONS)				
		Funding:	Federal	State	Local	Total
		1-PREV-M	\$40,000	\$10,000	\$0	\$50,000
		LOCAL	\$0	\$0	\$69,968	\$69,968
		Project Totals:	\$40,000	\$10,000	\$69,968	\$119,968
GALVESTON 10386 0367-03-034 09/01/2009	TXDOT HOUSTON DISTRICT SH 87 0.63 MI N OF ROLLOVER FISH PASS 0.141 MI S OF CR 751 C, E, R	REGRADE OUTFALL DITCHES (IN SECTIONS)				
		Funding:	Federal	State	Local	Total
		1-PREV-M	\$40,000	\$10,000	\$0	\$50,000
		LOCAL	\$0	\$0	\$102,521	\$102,521
		Project Totals:	\$40,000	\$10,000	\$102,521	\$152,521
GALVESTON 2323 0367-04-071 09/01/2008	TXDOT HOUSTON DISTRICT SH 87 0.141 MI S OF CR 751 GALVESTON FERRY STAGING AREA C, E, R	REGRADE OUTFALL DITCHES (IN SECTIONS)				
		Funding:	Federal	State	Local	Total
		1-PREV-M	\$40,000	\$10,000	\$0	\$50,000
		LOCAL	\$0	\$0	\$119,768	\$119,768
		Project Totals:	\$40,000	\$10,000	\$119,768	\$169,768

**2008-2011 TRANSPORTATION IMPROVEMENT PROGRAM
BEAUMONT AND HOUSTON DISTRICTS
HOUSTON-GALVESTON MPO
FY 2009**

COUNTY MPO ID CSJ NUMBER SPONSOR ID LET DATE	SPONSOR STREET FROM LIMIT TO LIMIT PHASES	PROJECT DESCRIPTION				
GALVESTON 1025 0367-06-058 09/01/2008	TXDOT HOUSTON DISTRICT SH 87 HARBOR VIEW E OF 6TH ST C, E, R	INSTALL ARTERIAL TRAFFIC MANAGEMENT SYSTEM				
		Funding:	Federal	State	Local	Total
		5-CMAQ	\$248,724	\$62,181	\$0	\$310,905
		Project Totals:	\$248,724	\$62,181	\$0	\$310,905
HARRIS 13527 3510-06-004 08/01/2009	TXDOT HOUSTON DISTRICT SH 99 IH 45 N MONTGOMERY C/L C, E, R	ACQUISITION OF ROW & ENVIRONMENTAL PRESERVATION				
		Funding:	Federal	State	Local	Total
		10-MISC	\$1,232,000	\$308,000	\$0	\$1,540,000
		Project Totals:	\$1,232,000	\$308,000	\$0	\$1,540,000
MONTGOMERY 13528 3510-07-004 08/01/2009	TXDOT HOUSTON DISTRICT SH 99 HARRIS C/L US 59 C, E, R	ACQUISITION OF ROW & ENVIRONMENTAL PRESERVATION				
		Funding:	Federal	State	Local	Total
		10-MISC	\$9,968,000	\$2,492,000	\$0	\$12,460,000
		Project Totals:	\$9,968,000	\$2,492,000	\$0	\$12,460,000
HARRIS 10354 0912-71-808 10/01/2008	HARRIS COUNTY SOUTH MAYDE CREEK PED/BIKE FACILITY ARMARANTH RD 0.2 MI E OF GREENHOUSE ON MAYDE CREEK C, E, R	SOUTH MAYDE CREEK PEDEDSTRIAN AND BICYCLE FACILITY				
		Funding:	Federal	State	Local	Total
		9-STP-ENH	\$1,949,786	\$0	\$487,447	\$2,437,233
		Project Totals:	\$1,949,786	\$0	\$487,447	\$2,437,233
FORT BEND 1125 0912-34-141 09/01/2008	CITY OF SUGAR LAND SUGAR LAND TRAFFIC MGMT CENTER 111 GILLINGHAM LN IN SUGAR LAND C, E, R	ITS CENTER				
		Funding:	Federal	State	Local	Total
		5-CMAQ	\$1,736,438	\$0	\$434,109	\$2,170,547
		Project Totals:	\$1,736,438	\$0	\$434,109	\$2,170,547
HARRIS 13526 0912-72-067 F-0630-01-2 07/01/2009	CITY OF HOUSTON SUNNYSIDE AREA HIKE & BIKE TRAIL IN SCOTTCREST PARK C, E, R	CONSTRUCT PEDESTRIAN/BICYCLE TRAIL				
		Funding:	Federal	State	Local	Total
		10-MISC	\$750,000	\$0	\$187,500	\$937,500
		Project Totals:	\$750,000	\$0	\$187,500	\$937,500

**2008-2011 TRANSPORTATION IMPROVEMENT PROGRAM
BEAUMONT AND HOUSTON DISTRICTS
HOUSTON-GALVESTON MPO
FY 2009**

COUNTY MPO ID CSJ NUMBER SPONSOR ID LET DATE	SPONSOR STREET FROM LIMIT TO LIMIT PHASES	PROJECT DESCRIPTION				
HARRIS 5007 0912-71-695 N-0589 03/01/2009	CITY OF HOUSTON TANNER TRIWAY HEMPSTEAD C, E, R	WIDEN TO 4-LANE DIVIDED				
		Funding:	Federal	State	Local	Total
		7-STP-MM	\$4,498,200	\$0	\$1,124,550	\$5,622,750
		LOCAL	\$0	\$0	\$2,677,250	\$2,677,250
		Project Totals:	\$4,498,200	\$0	\$3,801,800	\$8,300,000
MONTGOMERY 13555 0177-05-105 09/01/2008	TXDOT HOUSTON DISTRICT US 59 N AT WHITE OAK CREEK C, E, R	CONSTRUCT DETENTION POND				
		Funding:	Federal	State	Local	Total
		2-METRO-TMA	\$1,598,880	\$399,720	\$0	\$1,998,600
		Project Totals:	\$1,598,880	\$399,720	\$0	\$1,998,600
HARRIS 14119 0028-02-083 08/01/2009	TXDOT HOUSTON DISTRICT US 90 AT OATES ROAD AND MERCURY DRIVE C, E, R	ACCESS ROADS, EXIT RAMPS, U-TURNS AND DRAINAGE/DETENTION				
		Funding:	Federal	State	Local	Total
		10-MISC	\$0	\$0	\$8,906,954	\$8,906,954
		LOCAL	\$0	\$0	\$593,046	\$593,046
		Project Totals:	\$0	\$0	\$9,500,000	\$9,500,000
HARRIS 11231 0027-10-064 01/01/2009	TXDOT HOUSTON DISTRICT US 90A SB AT CLINTON DR AND SPRR C, E, R	REPLACE BRIDGE (NBI# 12102002710064)				
		Funding:	Federal	State	Local	Total
		6-BRIDGE	\$2,720,000	\$680,000	\$0	\$3,400,000
		LOCAL	\$0	\$0	\$469,556	\$469,556
		Project Totals:	\$2,720,000	\$680,000	\$469,556	\$3,869,556
HARRIS 11232 0027-10-065 01/01/2009	TXDOT HOUSTON DISTRICT US 90A NB AT CLINTON DR AND AT UPRR C, E, R	REPLACE BRIDGE (NBI# 12102002710258)				
		Funding:	Federal	State	Local	Total
		6-BRIDGE	\$2,960,000	\$740,000	\$0	\$3,700,000
		LOCAL	\$0	\$0	\$603,901	\$603,901
		Project Totals:	\$2,960,000	\$740,000	\$603,901	\$4,303,901
MULTIPLE 13705 0912-00-901 09/01/2008	H-GAC VA VARIOUS C, E, R	CLEAN AIR ACTION PROGRAM (FY 2009)				
		Funding:	Federal	State	Local	Total
		5-CMAQ	\$1,112,000	\$0	\$278,000	\$1,390,000
		Project Totals:	\$1,112,000	\$0	\$278,000	\$1,390,000

**2008-2011 TRANSPORTATION IMPROVEMENT PROGRAM
BEAUMONT AND HOUSTON DISTRICTS
HOUSTON-GALVESTON MPO
FY 2009**

COUNTY MPO ID CSJ NUMBER SPONSOR ID LET DATE	SPONSOR STREET FROM LIMIT TO LIMIT PHASES	PROJECT DESCRIPTION				
HARRIS 13516 0912-00-905 08/01/2009	TXDOT HOUSTON DISTRICT VA HOUSTON C, E, R	CENTER TO CENTER CTMS				
		Funding:	Federal	State	Local	Total
		10-MISC	\$640,000	\$0	\$160,000	\$800,000
		Project Totals:	\$640,000	\$0	\$160,000	\$800,000
MULTIPLE 13702 0912-00-908 09/01/2008	H-GAC VA VARIOUS C, E, R	CLEAN CITIES/CLEAN VEHICLES PROGRAM (FY 2009)				
		Funding:	Federal	State	Local	Total
		5-CMAQ	\$8,000,000	\$0	\$2,000,000	\$10,000,000
		Project Totals:	\$8,000,000	\$0	\$2,000,000	\$10,000,000
MULTIPLE 13693 0912-00-914 09/01/2008	H-GAC VA VARIOUS C, E, R	COMMUTE SOLUTIONS STAFF MARKETING AND OUTREACH (FY 2009)				
		Funding:	Federal	State	Local	Total
		5-CMAQ	\$945,000	\$0	\$0	\$945,000
		Project Totals:	\$945,000	\$0	\$0	\$945,000
MULTIPLE 13690 0912-00-920 09/01/2008	H-GAC VA VARIOUS C, E, R	COMMUTE SOLUTIONS PROGRAM (FY 2009)				
		Funding:	Federal	State	Local	Total
		5-CMAQ	\$2,000,000	\$0	\$500,000	\$2,500,000
		LOCAL	\$0	\$0	\$1,375,000	\$1,375,000
		Project Totals:	\$2,000,000	\$0	\$1,875,000	\$3,875,000
MULTIPLE 13699 0912-00-922 09/01/2009	H-GAC VA VARIOUS C, E, R	REGIONAL VANPOOL PROGRAM (FY 2009) CMAQ				
		Funding:	Federal	State	Local	Total
		5-CMAQ	\$2,000,000	\$0	\$0	\$2,000,000
		LOCAL	\$0	\$0	\$1,131,280	\$1,131,280
		Project Totals:	\$2,000,000	\$0	\$1,131,280	\$3,131,280
MULTIPLE 13696 0912-00-925 09/01/2008	H-GAC VA VARIOUS C, E, R	REGIONAL VANPOOL PROGRAM (FY 2009) STP-MM				
		Funding:	Federal	State	Local	Total
		7-STP-MM	\$2,054,976	\$0	\$513,744	\$2,568,720
		Project Totals:	\$2,054,976	\$0	\$513,744	\$2,568,720

**2008-2011 TRANSPORTATION IMPROVEMENT PROGRAM
BEAUMONT AND HOUSTON DISTRICTS
HOUSTON-GALVESTON MPO
FY 2009**

COUNTY MPO ID CSJ NUMBER SPONSOR ID LET DATE	SPONSOR STREET FROM LIMIT TO LIMIT PHASES	PROJECT DESCRIPTION				
MULTIPLE 11975 0912-00-945 09/01/2008	H-GAC VA VARIOUS C, E, R	H-GAC SPECIAL DISTRICT STUDIES / IMPLEMENTATION FOR FUTURE BIKE AND PEDESTRIAN IMPROVEMENTS				
		Funding:	Federal	State	Local	Total
		5-CMAQ	\$3,000,000	\$0	\$750,000	\$3,750,000
		Project Totals:	\$3,000,000	\$0	\$750,000	\$3,750,000
MULTIPLE 11985 0912-00-949 09/01/2008	H-GAC VA VARIOUS C, E, R	ACCESS MANAGEMENT CORRIDOR STUDIES				
		Funding:	Federal	State	Local	Total
		5-CMAQ	\$2,000,000	\$0	\$500,000	\$2,500,000
		Project Totals:	\$2,000,000	\$0	\$500,000	\$2,500,000
HARRIS 13531 0912-70-901 08/01/2009	CITY OF HOUSTON VA VARIOUS LOCATION IN HOUSTON C, E, R	COMPUTERIZED TRAFFIC SIGNAL SYSTEM				
		Funding:	Federal	State	Local	Total
		10-MISC	\$1,500,000	\$0	\$0	\$1,500,000
		Project Totals:	\$1,500,000	\$0	\$0	\$1,500,000
HARRIS 11428 0912-71-909 13 08/01/2009	METRO VA C, E, R	SIGNATURE BUS EXPRESS SERVICE				
		Funding:	Federal	State	Local	Total
		5-CMAQ	\$11,025,000	\$0	\$2,756,250	\$13,781,250
		LOCAL	\$0	\$0	\$43,748,750	\$43,748,750
		Project Totals:	\$11,025,000	\$0	\$46,505,000	\$57,530,000
HARRIS 13427 0912-72-033 09/01/2007	CITY OF HOUSTON VA VARIOUS C, E, R	CITY OF HOUSTON RCTSS/CMAQ PHASE 2B FIBER OPTIC SIGNALS				
		Funding:	Federal	State	Local	Total
		5-CMAQ	\$1,102,500	\$0	\$275,625	\$1,378,125
		Project Totals:	\$1,102,500	\$0	\$275,625	\$1,378,125
HARRIS 11980 0912-72-932 08/01/2009	CITY OF HOUSTON VA VARIOUS ARTERIALS IN CITY OF HOUSTON C, E, R	SMART ARTERIALS STREETS IN CITY OF HOUSTON (PHASE 3)				
		Funding:	Federal	State	Local	Total
		5-CMAQ	\$2,205,000	\$0	\$551,250	\$2,756,250
		Project Totals:	\$2,205,000	\$0	\$551,250	\$2,756,250

**2008-2011 TRANSPORTATION IMPROVEMENT PROGRAM
BEAUMONT AND HOUSTON DISTRICTS
HOUSTON-GALVESTON MPO
FY 2009**

COUNTY MPO ID CSJ NUMBER SPONSOR ID LET DATE	SPONSOR STREET FROM LIMIT TO LIMIT PHASES	PROJECT DESCRIPTION					
HARRIS 14489 0912-72-144 10/01/2008	TXDOT HOUSTON DISTRICT VARIOUS VA VA C, E, R	ADA CURB RAMP PROGRAM FY 07, VARIOUS LOCATIONS ON SH 35, IH_ 610 AND FM 865	Funding:	Federal	State	Local	Total
			10-MISC	\$1,760,000	\$440,000	\$0	\$2,200,000
			Project Totals:	\$1,760,000	\$440,000	\$0	\$2,200,000
MULTIPLE 11214 0912-00-948 09/01/2007	H-GAC VARIOUS FREEWAY, ARTERIAL AND FRONTAGE VARIOUS VA C, E, R	MAJOR CRASH HOT SPOTS THAT ARE IN THE RTP	Funding:	Federal	State	Local	Total
			5-CMAQ	\$400,000	\$0	\$100,000	\$500,000
			Project Totals:	\$400,000	\$0	\$100,000	\$500,000
FORT BEND 10775 0912-34-914 08/01/2009	CITY OF MISSOURI CITY VARIOUS LOCATIONS IN MISSOURI CITY C, E, R	INTELLIGENT TRANSPORTATION SYSTEM: UPGRADE ALL TRAFFIC SIGNALS TO PROVIDE REGIONALIZED TRAFFIC FLOW	Funding:	Federal	State	Local	Total
			5-CMAQ	\$2,205,000	\$0	\$551,250	\$2,756,250
			LOCAL	\$0	\$0	\$693,750	\$693,750
			Project Totals:	\$2,205,000	\$0	\$1,245,000	\$3,450,000
HARRIS 10346 0912-71-793 R031 10/01/2008	CITY OF PASADENA VINCE BAYOU TRAIL BURKE/CRENSHAW PARK STRAWBERRY PARK ON VINCE BAYOU C, E, R	VINCE BAYOU PEDESTRIAN AND BICYCLE TRAIL IN PASADENA	Funding:	Federal	State	Local	Total
			5-CMAQ	\$308,700	\$0	\$77,175	\$385,875
			9-STP-ENH	\$1,074,398	\$0	\$0	\$1,074,398
			LOCAL	\$0	\$0	\$739,727	\$739,727
			Project Totals:	\$1,383,098	\$0	\$816,902	\$2,200,000
HARRIS 8062 0912-71-895 B40064 04/01/2009	HARRIS COUNTY W GREENS RD SH 249 (700' W of HCFCO ditch) CUTTEN RD C, E, R	CONSTRUCT 4-LANE CONCRETE DIVIDED SECTION W/ CURB & GUTTER AND 4-LANE BRIDGE	Funding:	Federal	State	Local	Total
			7-STP-MM	\$8,467,200	\$0	\$5,549,103	\$14,016,303
			Project Totals:	\$8,467,200	\$0	\$5,549,103	\$14,016,303
HARRIS 10356 0912-71-810 11/01/2008	TEXAS PARKS & WILDLIFE W OF VISTA RD IN SAN JACINTO BATTLEGROUND STATE PARK C, E, R	SAN JACINTO BATTLEGROUND VISITOR CENTER-TEXAS PARKS AND WILDLIFE DEPARTMENT	Funding:	Federal	State	Local	Total
			9-STP-ENH	\$3,402,912	\$850,728	\$0	\$4,253,640
			Project Totals:	\$3,402,912	\$850,728	\$0	\$4,253,640

**2008-2011 TRANSPORTATION IMPROVEMENT PROGRAM
BEAUMONT AND HOUSTON DISTRICTS
HOUSTON-GALVESTON MPO
FY 2009**

COUNTY MPO ID CSJ NUMBER SPONSOR ID LET DATE	SPONSOR STREET FROM LIMIT TO LIMIT PHASES	PROJECT DESCRIPTION					
HARRIS 13763 0912-72-094 B20507 09/01/2008	HARRIS COUNTY W RAILROAD ST SH 225 EB FR EXIT CENTER ST IN DEER PARK C, E, R	RECONSTRUCT AND WIDEN TO 3 LANES	Funding:	Federal	State	Local	Total
			10-MISC	\$0	\$0	\$1,500,000	\$1,500,000
			Project Totals:	\$0	\$0	\$1,500,000	\$1,500,000
HARRIS 2929 0912-71-545 N-0420-24-2 09/01/2008	CITY OF HOUSTON WEST WHITE OAK BAYOU TRAIL EXT S. PINEMONT DEEP FOREST C, E, R	WEST WHITE OAK BAYOU TRAIL EXTENSION	Funding:	Federal	State	Local	Total
			5-CMAQ	\$725,348	\$0	\$181,337	\$906,685
			9-STP-ENH	\$1,802,304	\$0	\$450,576	\$2,252,880
			LOCAL	\$0	\$0	\$1,911,043	\$1,911,043
			Project Totals:	\$2,527,652	\$0	\$2,542,956	\$5,070,608
HARRIS 10351 0912-71-803 N-0420-34-2 09/01/2008	CITY OF HOUSTON WESTCHASE TRAIL N DEARWOOD TO WESTHEIMER E OF HCFCD DITCH W 157 TO S BANK OF HCFCD DITCH D 124 C, E, R	12' WIDE CONCRETE SHARED USE PATH: WESTCHASE DISTRICT TRAIL - NORTH-CITY OF HOUSTON & WESTCHASE MGT DISTRICT IN HOUSTON	Funding:	Federal	State	Local	Total
			9-STP-ENH	\$3,528,783	\$0	\$882,196	\$4,410,979
			Project Totals:	\$3,528,783	\$0	\$882,196	\$4,410,979
HARRIS 11006 0912-72-147 UPT-8 07/01/2009	UPTOWN HOUSTON DISTRICT WESTHEIMER IH 610 POST OAK BLVD C, E, R	DESIGN & CONSTRUCTION OF UPTOWN PEDESTRIAN/TRANSIT IMPROVEMENT PROGRAM	Funding:	Federal	State	Local	Total
			5-CMAQ	\$1,178,240	\$0	\$294,500	\$1,472,740
			LOCAL	\$0	\$0	\$883,740	\$883,740
			Project Totals:	\$1,178,240	\$0	\$1,178,240	\$2,356,480
HARRIS 13520 0912-72-070 08/01/2009	CITY OF HOUSTON WHITE HEATHER AREA IN HOUSTON C, E, R	CONSTRUCTION OF STREETS AND DRAINAGE	Funding:	Federal	State	Local	Total
			10-MISC	\$9,250,000	\$0	\$2,312,500	\$11,562,500
			Project Totals:	\$9,250,000	\$0	\$2,312,500	\$11,562,500
MONTGOMERY 11017 0912-37-901 08/01/2009	THE DISTRICT (BRAZOS TRANSIT DISTRICT) WOODLANDS TOWN CENTER VARIOUS C, E, R	WOODLANDS TOWN CENTER TRANSIT CORRIDOR ADA ENHANCEMENT PROGRAM	Funding:	Federal	State	Local	Total
			5-CMAQ	\$1,550,000	\$0	\$387,500	\$1,937,500
			LOCAL	\$0	\$0	\$1,162,500	\$1,162,500
			Project Totals:	\$1,550,000	\$0	\$1,550,000	\$3,100,000

**2008-2011 TRANSPORTATION IMPROVEMENT PROGRAM
BEAUMONT AND HOUSTON DISTRICTS
HOUSTON-GALVESTON MPO
FY 2009**

COUNTY	SPONSOR	PROJECT DESCRIPTION				
MPO ID	STREET					
CSJ NUMBER	FROM LIMIT					
SPONSOR ID	TO LIMIT					
LET DATE	PHASES					
MONTGOMERY 3050	THE DISTRICT (BRAZOS TRANSIT DISTRICT) WOODLANDS TOWN CENTER	PE/EA ENGINEERING & CONSTRUCTION OF TRANSITWAY WATERWAY AND PEDESTRIAN AMENITIES				
0912-37-902	TURNING BASIN					
08/01/2008	LAKE WOODLANDS C, E, R	Funding:	Federal	State	Local	Total
		5-CMAQ	\$6,580,980	\$0	\$1,645,245	\$8,226,225
		LOCAL	\$0	\$0	\$4,935,735	\$4,935,735
		Project Totals:	\$6,580,980	\$0	\$6,580,980	\$13,161,960
HARRIS 10065	CITY OF HOUSTON YALE	REHABILITATE YALE STREET				
0912-72-064	IH 10					
N-0724	IH 610					
08/01/2009	C, E, R	Funding:	Federal	State	Local	Total
		10-MISC	\$800,000	\$0	\$200,000	\$1,000,000
		Project Totals:	\$800,000	\$0	\$200,000	\$1,000,000

**2008-2011 TRANSPORTATION IMPROVEMENT PROGRAM
BEAUMONT AND HOUSTON DISTRICTS
HOUSTON-GALVESTON MPO
FY 2010**

COUNTY MPO ID CSJ NUMBER SPONSOR ID LET DATE	SPONSOR STREET FROM LIMIT TO LIMIT PHASES	PROJECT DESCRIPTION				
HARRIS 532 0912-71-385 N-1314 10/01/2009	CITY OF HOUSTON AIRPORT BLVD CHIMNEY ROCK HIRAM CLARKE RD C, E, R	CONSTRUCT 4-LANE DIVIDED (RAISED MEDIAN) URBAN STREET ON NEW LOCATION (PASS)				
		Funding:	Federal	State	Local	Total
		2-METRO-TMA	\$17,746,942	\$0	\$4,436,736	\$22,183,678
		Project Totals:	\$17,746,942	\$0	\$4,436,736	\$22,183,678
HARRIS 13611 0912-72-157 S053 09/01/2010	CITY OF PASADENA ALLENDALE RD OAKS JUDY C, E, R	ALLENDALE ROAD 4-LANE EXTENSION				
		Funding:	Federal	State	Local	Total
		7-STP-MM	\$7,964,460	\$0	\$1,991,115	\$9,955,575
		Project Totals:	\$7,964,460	\$0	\$1,991,115	\$9,955,575
GALVESTON 13474 0912-73-123 09/01/2009	TXDOT HOUSTON DISTRICT ATSF RR BRIDGE PARALLEL TO NEW IH 45 GALVESTON CAUSEWAY C, E, R	REPLACE BASCULE BRIDGE WITH LIFT BRIDGE				
		Funding:	Federal	State	Local	Total
		10-MISC	\$15,500,000	\$0	\$3,750,000	\$19,250,000
		LOCAL	\$0	\$0	\$12,750,000	\$12,750,000
		Project Totals:	\$15,500,000	\$0	\$16,500,000	\$32,000,000
HARRIS 5070 3256-04-061 10/01/2009	TXDOT HOUSTON DISTRICT BW 8 AT MYKAWA RD AND SFRR C, E, R	EXTENSION OF BW 8 WITH GRADE SEPARATIONS (TWO 3-LANE FRONTAGE ROADS)				
		Funding:	Federal	State	Local	Total
		1-PREV-M	\$2,842,400	\$710,600	\$0	\$3,553,000
		12-STRATIGIC	\$5,317,600	\$1,329,400	\$0	\$6,647,000
		TOLL	\$0	\$0	\$1,700,000	\$1,700,000
		Project Totals:	\$8,160,000	\$2,040,000	\$1,700,000	\$11,900,000
HARRIS 13600 0912-71-906 09/10/2009	TIMBER LANE UTILITY DISTRICT CYPRESS CREEK RAMBLING BROOK DR TIMBER LANE PARK C, E, R	CONSTRUCT HIKE AND BIKE TRAIL, BENCHES, LIGHTING AND BRIDGES				
		Funding:	Federal	State	Local	Total
		5-CMAQ	\$3,046,869	\$0	\$761,717	\$3,808,586
		Project Totals:	\$3,046,869	\$0	\$761,717	\$3,808,586
HARRIS 3095 0912-71-622 09/01/2009	PORT OF HOUSTON AUTHORITY DEER PARK/PASADENA JUNCTION RAIL EXT DEER PARK JUNCTION PASADENA JUNCTION C, E, R	CONSTRUCT ADDITIONAL RAILROAD TRACK				
		Funding:	Federal	State	Local	Total
		5-CMAQ	\$5,325,075	\$0	\$1,331,269	\$6,656,344
		LOCAL	\$0	\$0	\$143,656	\$143,656
		Project Totals:	\$5,325,075	\$0	\$1,474,925	\$6,800,000

**2008-2011 TRANSPORTATION IMPROVEMENT PROGRAM
BEAUMONT AND HOUSTON DISTRICTS
HOUSTON-GALVESTON MPO
FY 2010**

COUNTY MPO ID CSJ NUMBER SPONSOR ID LET DATE	SPONSOR STREET FROM LIMIT TO LIMIT PHASES	PROJECT DESCRIPTION				
HARRIS 3072 0912-71-433 09/01/2009	CITY OF HOUSTON DIXIE BRIDGE NEAR HERMAN PARK MASON PARK AT TIPPS ST C, E, R	ON-STREET BIKEWAY IMPROVEMENTS				
Funding:		Federal	State	Local	Total	
9-STP-ENH		\$3,911,000	\$0	\$0	\$3,911,000	
LOCAL		\$0	\$0	\$978,000	\$978,000	
Project Totals:		\$3,911,000	\$0	\$978,000	\$4,889,000	
FORT BEND 11184 0912-34-904 ST0401 09/01/2009	CITY OF SUGAR LAND DULLES AVE US 90A SH 6 C, E, R	4 & 6 LANES, AUXILIARY LANES				
Funding:		Federal	State	Local	Total	
7-STP-MM		\$7,640,325	\$0	\$1,910,081	\$9,550,406	
Project Totals:		\$7,640,325	\$0	\$1,910,081	\$9,550,406	
HARRIS 13448 0912-72-045 09/01/2009	TXDOT HOUSTON DISTRICT FANNIN ST AT COMMERCE ST C, E, R	RESTORE SUNSET COFFEE HOUSE AS MULTIMODAL CENTER				
Funding:		Federal	State	Local	Total	
10-MISC		\$491,964	\$0	\$0	\$491,964	
LOCAL		\$0	\$0	\$8,036	\$8,036	
Project Totals:		\$491,964	\$0	\$8,036	\$500,000	
MONTGOMERY 13656 0912-37-903 09/01/2009	MONTGOMERY COUNTY FISH CREEK THOROUGHFARE/MCCALEB RD 2000 FT S OF FM 2854 1600 FT N OR FM 2854 C, E, R	CONSTRUCT A NORTH/SOUTH GRADE SEPARATION OVER EAST/WEST BNSF RR AND FM 2854. PROVIDE RAMP CONNECTION TO FM 2854				
Funding:		Federal	State	Local	Total	
7-STP-MM		\$3,530,079	\$1,620,675	\$1,852,200	\$7,002,954	
Project Totals:		\$3,530,079	\$1,620,675	\$1,852,200	\$7,002,954	
MONTGOMERY 7114 1986-01-041 09/01/2009	TXDOT HOUSTON DISTRICT FM 1314 FM 1314 BRENTWOOD DIVERSION CHANNEL C, E, R	CONSTRUCT OUTFALL CHANNEL				
Funding:		Federal	State	Local	Total	
11-ST DIST DISC		\$40,000	\$10,000	\$0	\$50,000	
LOCAL		\$0	\$0	\$1,295,759	\$1,295,759	
Project Totals:		\$40,000	\$10,000	\$1,295,759	\$1,345,759	
FORT BEND 443 1683-01-034 09/01/2009	TXDOT HOUSTON DISTRICT FM 1640 FM 2218 FM 762 C, E, R	WIDEN FROM 4-LANE TO 6-LANE DIVIDED CURB AND GUTTER				
Funding:		Federal	State	Local	Total	
7-STP-MM		\$3,240,001	\$810,001	\$0	\$4,050,002	
LOCAL		\$0	\$0	\$949,998	\$949,998	
Project Totals:		\$3,240,001	\$810,001	\$949,998	\$5,000,000	

**2008-2011 TRANSPORTATION IMPROVEMENT PROGRAM
BEAUMONT AND HOUSTON DISTRICTS
HOUSTON-GALVESTON MPO
FY 2010**

COUNTY MPO ID CSJ NUMBER SPONSOR ID LET DATE	SPONSOR STREET FROM LIMIT TO LIMIT PHASES	PROJECT DESCRIPTION					
MONTGOMERY 502 1400-04-011 05/01/2010	TXDOT HOUSTON DISTRICT FM 1774 0.348 MI S OF FM 1488 FM 149 C, E, R	WIDEN TO 4-LANE DIVIDED RURAL	Funding:	Federal	State	Local	Total
			4-ST-WIDE	\$18,400,000	\$4,600,000	\$0	\$23,000,000
			LOCAL	\$0	\$0	\$3,000,000	\$3,000,000
			Project Totals:	\$18,400,000	\$4,600,000	\$3,000,000	\$26,000,000
FORT BEND 15 2105-01-020 P-5 09/01/2009	TXDOT HOUSTON DISTRICT FM 2234 FM 3345 FM 521 C, E, R	WIDEN 2 LANES TO 4-LANE DIVIDED RURAL SECTION	Funding:	Federal	State	Local	Total
			7-STP-MM	\$11,113,200	\$2,778,300	\$0	\$13,891,500
			LOCAL	\$0	\$0	\$14,108,500	\$14,108,500
			Project Totals:	\$11,113,200	\$2,778,300	\$14,108,500	\$28,000,000
GALVESTON 14488 3312-02-012 08/01/2010	TXDOT HOUSTON DISTRICT FM 270 HARRIS C/L PAINTBRUSH AVE C, E, R	BICYCLE/PEDESTRIAN IMPROVEMENTS	Funding:	Federal	State	Local	Total
			5-CMAQ	\$576,284	\$0	\$144,071	\$720,355
			Project Totals:	\$576,284	\$0	\$144,071	\$720,355
GALVESTON 515 0978-01-024 11/01/2009	TXDOT HOUSTON DISTRICT FM 646 FM 517 FM 1764 C, E, R	WIDEN FROM 2-LANES TO 4-LANE DIVIDED (PTF)	Funding:	Federal	State	Local	Total
			11-ST DIST DISC	\$3,600,000	\$900,000	\$0	\$4,500,000
			12-STRATIGIC	\$0	\$0	\$20,000,000	\$20,000,000
			Project Totals:	\$3,600,000	\$900,000	\$20,000,000	\$24,500,000
GALVESTON 13475 0978-01-034 10/01/2009	TXDOT HOUSTON DISTRICT FM 646 FM 1764 SH 6 C, E, R	WIDEN FROM 2 LANES TO 4-LANE DIVIDED	Funding:	Federal	State	Local	Total
			11-ST DIST DISC	\$800,000	\$200,000	\$0	\$1,000,000
			LOCAL	\$0	\$0	\$9,000,000	\$9,000,000
			Project Totals:	\$800,000	\$200,000	\$9,000,000	\$10,000,000
GALVESTON 13537 0912-73-900 09/01/2009	CITY OF GALVESTON GALVESTON TROLLEY RAIL BROADWAY BLVD SEAWALL BLVD C, E, R	GALVESTON RAIL TROLLEY EXTENSION	Funding:	Federal	State	Local	Total
			10-MISC	\$750,000	\$0	\$0	\$750,000
			Project Totals:	\$750,000	\$0	\$0	\$750,000

**2008-2011 TRANSPORTATION IMPROVEMENT PROGRAM
BEAUMONT AND HOUSTON DISTRICTS
HOUSTON-GALVESTON MPO
FY 2010**

COUNTY MPO ID CSJ NUMBER SPONSOR ID LET DATE	SPONSOR STREET FROM LIMIT TO LIMIT PHASES	PROJECT DESCRIPTION				
HARRIS 7932 0912-71-896 B20005 09/01/2009	HARRIS COUNTY GELLHORN IH 610 MCCARTY RD C, E, R	CONSTRUCT 4-LANE DIVIDED SECTION				
		Funding:	Federal	State	Local	Total
		7-STP-MM	\$5,006,398	\$1,251,600	\$0	\$6,257,998
		LOCAL	\$0	\$0	\$7,542,002	\$7,542,002
		Project Totals:	\$5,006,398	\$1,251,600	\$7,542,002	\$13,800,000
HARRIS 7936 0912-72-158 N-0686 09/01/2009	CITY OF HOUSTON GREENS RD ALDINE-WESTFIELD JOHN F KENNEDY BLVD C, E, R	WIDEN TO 4-LANES, CURBS AND GUTTERS WITH UNDERGROUND FACILITIES				
		Funding:	Federal	State	Local	Total
		7-STP-MM	\$5,093,550	\$0	\$1,273,388	\$6,366,938
		LOCAL	\$0	\$0	\$9,378,062	\$9,378,062
		Project Totals:	\$5,093,550	\$0	\$10,651,450	\$15,745,000
HARRIS 14490 0912-72-941 09/01/2009	TXDOT HOUSTON DISTRICT HOUSTON CITY STREETS VA VA C, E, R	FLOOD/DRAINAGE IMPROVEMENTS				
		Funding:	Federal	State	Local	Total
		10-MISC	\$1,485,000	\$0	\$0	\$1,485,000
		LOCAL	\$0	\$0	\$15,000	\$15,000
		Project Totals:	\$1,485,000	\$0	\$15,000	\$1,500,000
HARRIS 14491 0912-72-944 09/01/2009	TXDOT HOUSTON DISTRICT HOUSTON CITY STREETS VA VA C, E, R	ROAD IMPROVEMENTS				
		Funding:	Federal	State	Local	Total
		10-MISC	\$742,500	\$0	\$0	\$742,500
		LOCAL	\$0	\$0	\$7,500	\$7,500
		Project Totals:	\$742,500	\$0	\$7,500	\$750,000
HARRIS 13441 0271-07-292 09/01/2009	TXDOT HOUSTON DISTRICT IH 10 W AT WHITE OAK BAYOU C, E, R	CONSTRUCT DRAINAGE AND DETENTION FACILITIES				
		Funding:	Federal	State	Local	Total
		2-METRO-TMA	\$1,200,000	\$300,000	\$0	\$1,500,000
		Project Totals:	\$1,200,000	\$300,000	\$0	\$1,500,000
HARRIS 10998 0912-00-237 09/01/2009	TXDOT HOUSTON DISTRICT IH 45 N US 59 AT SP 527 TO IH 45 IN CBD IH 45N IN MONTGOMERY CO AT THE WOODLANDS C, E, R	IH 45N/N HARDY CORRIDOR STUDY				
		Funding:	Federal	State	Local	Total
		11-ST DIST DISC	\$800,000	\$200,000	\$0	\$1,000,000
		LOCAL	\$0	\$0	\$1,300,000	\$1,300,000
		Project Totals:	\$800,000	\$200,000	\$1,300,000	\$2,300,000

**2008-2011 TRANSPORTATION IMPROVEMENT PROGRAM
BEAUMONT AND HOUSTON DISTRICTS
HOUSTON-GALVESTON MPO
FY 2010**

COUNTY MPO ID CSJ NUMBER SPONSOR ID LET DATE	SPONSOR STREET FROM LIMIT TO LIMIT PHASES	PROJECT DESCRIPTION				
HARRIS 9351 0912-71-631 N-0420-5-2 09/01/2009	CITY OF HOUSTON KEEGANS BAYOU TRAIL KIRKWOOD GESSNER C, E, R	CONSTRUCT HIKE & BIKE TRAIL				
		Funding:	Federal	State	Local	Total
		5-CMAQ	\$4,656,299	\$0	\$1,164,075	\$5,820,374
		Project Totals:	\$4,656,299	\$0	\$1,164,075	\$5,820,374
HARRIS 4098 0912-71-637 N-0531 09/01/2009	CITY OF HOUSTON LITTLE YORK E AIRLINE HARDY TOLL ROAD C, E, R	WIDEN TO 6-LANE DIVIDED				
		Funding:	Federal	State	Local	Total
		7-STP-MM	\$4,815,720	\$0	\$1,203,930	\$6,019,650
		LOCAL	\$0	\$0	\$980,350	\$980,350
		Project Totals:	\$4,815,720	\$0	\$2,184,280	\$7,000,000
HARRIS 116 0912-71-904 N-0797 09/01/2009	CITY OF HOUSTON MARKET ST N WAYSIDE MCCARTY RD C, E, R	MARKET STREET WIDENING TO 4-LANES				
		Funding:	Federal	State	Local	Total
		7-STP-MM	\$2,963,520	\$0	\$740,880	\$3,704,400
		LOCAL	\$0	\$0	\$6,628,561	\$6,628,561
		Project Totals:	\$2,963,520	\$0	\$7,369,441	\$10,332,961
HARRIS 13659 0912-71-911 09/01/2009	MIDTOWN MANAGEMENT DISTRICT MCGOWEN ST SMITH HAMILTON C, E, R	MIDTOWN MASTER PLAN PHASE IV				
		Funding:	Federal	State	Local	Total
		5-CMAQ	\$1,516,379	\$0	\$379,095	\$1,895,474
		LOCAL	\$0	\$0	\$724,336	\$724,336
		Project Totals:	\$1,516,379	\$0	\$1,103,431	\$2,619,810
BRAZORIA 14486 0912-31-192 09/01/2009	TXDOT HOUSTON DISTRICT PEACH POINT WILDLIFE MANAGEMENT AREA VA VA C, E, R	CONSTRUCT PARKING AREA FOR LITTLE RIDGE, PAVE 2 MILES; BASE ROAD - HEADQUARTERS TO BIG & LITTLE RIDGE MARSHES				
		Funding:	Federal	State	Local	Total
		10-MISC	\$0	\$650,000	\$0	\$650,000
		Project Totals:	\$0	\$650,000	\$0	\$650,000
GALVESTON 13423 0912-73-112 09/01/2009	TXDOT HOUSTON DISTRICT PORT OF GALVESTON VA VA C, E, R	COMPREHENSIVE TRAFFIC MANAGEMENT STUDY FOR CRUISE SHIP TRAFFIC ON IH 45, SH 87, SH 275				
		Funding:	Federal	State	Local	Total
		10-MISC	\$248,375	\$62,094	\$0	\$310,469
		Project Totals:	\$248,375	\$62,094	\$0	\$310,469

**2008-2011 TRANSPORTATION IMPROVEMENT PROGRAM
BEAUMONT AND HOUSTON DISTRICTS
HOUSTON-GALVESTON MPO
FY 2010**

COUNTY MPO ID CSJ NUMBER SPONSOR ID LET DATE	SPONSOR STREET FROM LIMIT TO LIMIT PHASES	PROJECT DESCRIPTION					
BRAZORIA 14487 0912-31-193 09/01/2009	TXDOT HOUSTON DISTRICT SEA CENTER TEXAS IN LAKE JACKSON VA C, E, R	PAVE LEVEES AROUND 36 ONE-ACRE PONDS; 2.3 MI OF 16 FT WIDE LEVEES AND 2.7 MI OF 20 FT WIDE LEVEES	Funding:	Federal	State	Local	Total
			10-MISC	\$0	\$0	\$700,000	\$700,000
			Project Totals:	\$0	\$0	\$700,000	\$700,000
HARRIS 11691 0912-71-931 09/01/2009	CITY OF HOUSTON SEE ATTACHMENT VARIOUS C, E, R	INSTALL TRAFFIC SIGNAL COMMUNICATIONS (FIBER/WIRELESS/HARDWIRE OR OTHER ALTERNATIVES) TO INTERCONNECT SIGNALS TO HOUSTON TRANSTAR (SEE ATTACHMENT).	Funding:	Federal	State	Local	Total
			5-CMAQ	\$3,076,467	\$0	\$769,117	\$3,845,584
			LOCAL	\$0	\$0	\$11,154,416	\$11,154,416
			Project Totals:	\$3,076,467	\$0	\$11,923,533	\$15,000,000
BRAZORIA 14172 1524-01-075 09/01/2009	TXDOT HOUSTON DISTRICT SH 332 3.550 MI E OF FM 521 TO BRAZOS RIVER C, E, R	CONSTRUCT OUTFALL CHANNEL AND BOX CULVERT	Funding:	Federal	State	Local	Total
			2-METRO-TMA	\$996,800	\$249,200	\$0	\$1,246,000
			Project Totals:	\$996,800	\$249,200	\$0	\$1,246,000
BRAZORIA 10911 0912-31-109 09/01/2010	TXDOT HOUSTON DISTRICT SH 35 COASTAL BOTTOMLANDS IN BRAZORIA COUNTY C, E, R	WETLANDS MITIGATION BANK FOR SH 35 (3825 ACRES)	Funding:	Federal	State	Local	Total
			10-MISC	\$1,760,000	\$440,000	\$0	\$2,200,000
			Project Totals:	\$1,760,000	\$440,000	\$0	\$2,200,000
HARRIS 13602 0912-00-341 01/01/2010	TXDOT HOUSTON DISTRICT SH 6 SH 249 W SH 288 C, E, R	IMPLEMENT PHASE I ACCESS MANAGEMENT IMPROVEMENTS	Funding:	Federal	State	Local	Total
			5-CMAQ	\$4,630,500	\$0	\$2,604,656	\$7,235,156
			LOCAL	\$0	\$0	\$6,460,194	\$6,460,194
			Project Totals:	\$4,630,500	\$0	\$9,064,850	\$13,695,350
GALVESTON 10926 0912-00-242 09/01/2009	TXDOT HOUSTON DISTRICT SH 99 SH 35 IH 45 S C, E, R	CORRIDOR STUDY, PE AND ENV ANALYSIS SEGMENT B	Funding:	Federal	State	Local	Total
			11-ST DIST DISC	\$0	\$5,410,152	\$2,938,848	\$8,349,000
			Project Totals:	\$0	\$5,410,152	\$2,938,848	\$8,349,000

**2008-2011 TRANSPORTATION IMPROVEMENT PROGRAM
BEAUMONT AND HOUSTON DISTRICTS
HOUSTON-GALVESTON MPO
FY 2010**

COUNTY MPO ID CSJ NUMBER SPONSOR ID LET DATE	SPONSOR STREET FROM LIMIT TO LIMIT PHASES	PROJECT DESCRIPTION					
HARRIS 10441 3187-01-005 09/01/2009	TXDOT HOUSTON DISTRICT SH 99 BS 146-E CHAMBERS C/L C, E, R	SEG I-2: WIDEN TO 4-LANE TOLLWAY WITH TWO 2-LANE FRONTAGE ROADS AND INTERCHANGES	Funding:	Federal	State	Local	Total
			4-ST-WIDE	\$10,400,000	\$2,600,000	\$0	\$13,000,000
			ROW-UTIL-TOLL	\$0	\$0	\$5,925,348	\$5,925,348
			TOLL	\$0	\$0	\$3,588,000	\$3,588,000
			Project Totals:	\$10,400,000	\$2,600,000	\$9,513,348	\$22,513,348
CHAMBERS 4 3187-02-006 09/01/2009	TXDOT BEAUMONT DISTRICT SH 99 HARRIS C/L SH 99 @ FM 1405 C, E, R	SEG I-2: WIDEN TO 4-LANE TOLLWAY WITH TWO 2-LANE FRONTAGE ROADS AND INTERCHANGES	Funding:	Federal	State	Local	Total
			11-ST DIST DISC	\$11,649,600	\$2,912,400	\$0	\$14,562,000
			ROW-UTIL	\$0	\$10,151,820	\$0	\$10,151,820
			TOLL	\$0	\$0	\$13,858,000	\$13,858,000
			Project Totals:	\$11,649,600	\$13,064,220	\$13,858,000	\$38,571,820
BRAZORIA 258 3510-02-002 07/01/2010	TXDOT HOUSTON DISTRICT SH 99 SH 288 FORT BEND C/L C, E, R	SEG C-3: CONSTRUCT 4-LANE TOLLWAY WITH LIMITED TWO 2-LANE FRONTAGE ROADS AND INTERCHANGES	Funding:	Federal	State	Local	Total
			2-METRO-TMA	\$12,600,000	\$315,000	\$0	\$15,750,000
			ROW-UTIL-TOLL	\$0	\$0	\$41,792,400	\$41,792,400
			TOLL	\$0	\$0	\$109,127.70	\$109,127.70
			Project Totals:	\$12,600,000	\$315,000	\$150,920,100	\$166,670,100
FORT BEND 266 3510-03-001 07/01/2010	TXDOT HOUSTON DISTRICT SH 99 BRAZORIA C/L FM 762 C, E, R	SEG C-2: CONSTRUCT 4-LANE TOLLWAY WITH LIMITED TWO 2-LANE FRONTAGE ROADS AND INTERCHANGES	Funding:	Federal	State	Local	Total
			2-METRO-TMA	\$11,720,000	\$29,300,000	\$0	\$14,650,000
			ROW-UTIL-TOLL	\$0	\$0	\$69,189,640	\$69,189,640
			TOLL	\$0	\$0	\$158,190.00	\$158,190.00
			Project Totals:	\$11,720,000	\$29,300,000	\$227,379,640	\$242,029,640
FORT BEND 10128 3510-03-002 07/01/2010	TXDOT HOUSTON DISTRICT SH 99 FM 762 US 59 S C, E, R	SEG C-1: CONSTRUCT 4-LANE TOLLWAY WITH LIMITED TWO 2-LANE FRONTAGE ROADS AND INTERCHANGES	Funding:	Federal	State	Local	Total
			2-METRO-TMA	\$19,000,000	\$4,750,000	\$0	\$23,750,000
			ROW-UTIL-TOLL	\$0	\$0	\$51,079,600	\$51,079,600
			TOLL	\$0	\$0	\$139,878,30	\$139,878,30
			Project Totals:	\$19,000,000	\$4,750,000	\$190,957,900	\$214,707,900

**2008-2011 TRANSPORTATION IMPROVEMENT PROGRAM
BEAUMONT AND HOUSTON DISTRICTS
HOUSTON-GALVESTON MPO
FY 2010**

COUNTY MPO ID CSJ NUMBER SPONSOR ID LET DATE	SPONSOR STREET FROM LIMIT TO LIMIT PHASES	PROJECT DESCRIPTION	Funding:	Federal	State	Local	Total
HARRIS 328 3510-05-002 05/01/2010	TXDOT HOUSTON DISTRICT SH 99 FRANZ RD US 290 C, E, R	SEG E: CONSTRUCT 4-LANE TOLLWAY WITH LIMITED TWO 2-LANE FRONTAGE ROADS AND INTERCHANGES	2-METRO-TMA	\$18,520,000	\$4,630,000	\$0	\$23,150,000
			ROW-UTIL-TOLL	\$0	\$0	\$103,552.28	\$103,552.28
			TOLL	\$0	\$0	\$235,530.00	\$235,530.00
			Project Totals:	\$18,520,000	\$4,630,000	\$339,082,280	\$362,232,280
HARRIS 10591 3510-05-903 07/01/2010	TXDOT HOUSTON DISTRICT SH 99 AT IH 10 C, E, R	CONSTRUCT 6 DIRECT CONNECTORS	10-MISC	\$4,000,000	\$1,000,000	\$0	\$5,000,000
			ROW-UTIL-TOLL	\$0	\$0	\$15,356.110	\$15,356.110
			TOLL	\$0	\$0	\$53,310.000	\$53,310.000
			Project Totals:	\$4,000,000	\$1,000,000	\$68,666,110	\$73,666,110
HARRIS 144 8139-12-003 09/01/2009	TXDOT HOUSTON DISTRICT T C JESTER BLVD W W OF GULF BANK VICTORY DR C, E, R	CONSTRUCT 4-LN DIVIDED (RAISED MEDIAN) URBAN STREET FACILITY ON NEW LOCATION (PASS)	2-METRO-TMA	\$4,320,000	\$1,080,000	\$0	\$5,400,000
			LOCAL	\$0	\$0	\$8,100,000	\$8,100,000
			ROW-UTIL	\$0	\$1,000	\$0	\$1,000
			Project Totals:	\$4,320,000	\$1,081,000	\$8,100,000	\$13,501,000
HARRIS 7068 0912-71-701 11/01/2009	HARRIS COUNTY TERRY HERSHEY PARK TRAIL AT TERRY HERSHEY PARK IN HOUSTON C, E, R	CONSTRUCT BIKE/PEDESTRIAN TIE-IN AT TERRY HERSHEY PARK IN HOUSTON	5-CMAQ	\$926,100	\$231,525	\$0	\$1,157,625
			9-STP-ENH	\$1,004,502	\$0	\$0	\$1,004,502
			LOCAL	\$0	\$0	\$93,501	\$93,501
			Project Totals:	\$1,930,602	\$231,525	\$93,501	\$2,255,628
FORT BEND 7803 0912-34-144 40 09/01/2009	FORT BEND COUNTY TRAMMEL FRESNO RD FORT BEND PARKWAY FM 521 C, E, R	WIDEN FROM 2-LANE TO 4-LANE RURAL ROADWAY	7-STP-MM	\$7,455,105	\$0	\$11,732,529	\$19,187,634
			Project Totals:	\$7,455,105	\$0	\$11,732,529	\$19,187,634

**2008-2011 TRANSPORTATION IMPROVEMENT PROGRAM
BEAUMONT AND HOUSTON DISTRICTS
HOUSTON-GALVESTON MPO
FY 2010**

COUNTY MPO ID CSJ NUMBER SPONSOR ID LET DATE	SPONSOR STREET FROM LIMIT TO LIMIT PHASES	PROJECT DESCRIPTION				
HARRIS 13687 0912-71-915 09/01/2009	TXDOT HOUSTON DISTRICT TRANSTAR C, E, R	ITS UPGRADES (FY 2010)				
		Funding:	Federal	State	Local	Total
		7-STP-MM	\$1,323,000	\$330,750	\$0	\$1,653,750
		Project Totals:	\$1,323,000	\$330,750	\$0	\$1,653,750
FORT BEND 431 0912-34-910 ST0506 01/01/2010	CITY OF SUGAR LAND UNIVERSITY BLVD CURRENT TERMINUS S OF DITCH-H US 90A C, E, R	CONSTRUCT 4-LANE ROADWAY				
		Funding:	Federal	State	Local	Total
		7-STP-MM	\$3,357,113	\$0	\$839,278	\$4,196,391
		Project Totals:	\$3,357,113	\$0	\$839,278	\$4,196,391
MONTGOMERY 10161 0177-05-093 03/01/2010	TXDOT HOUSTON DISTRICT US 59 N N OF FM 2090 S OF EAST RIVER C, E, R	CONSTRUCT NEW 2-LANE FRONTAGE ROAD				
		Funding:	Federal	State	Local	Total
		2-METRO-TMA	\$3,261,600	\$815,400	\$0	\$4,077,000
		LOCAL	\$0	\$0	\$2,050,731	\$2,050,731
		Project Totals:	\$3,261,600	\$815,400	\$2,050,731	\$6,127,731
FORT BEND 9637 0027-07-032 09/01/2009	TXDOT HOUSTON DISTRICT US 90A 0.21 MI W OF LANE DR FM 3155 C, E, R	REPLACE RAILROAD UNDERPASS				
		Funding:	Federal	State	Local	Total
		6-BRIDGE	\$10,080,000	\$2,520,000	\$0	\$12,600,000
		LOCAL	\$0	\$0	\$4,900,000	\$4,900,000
		Project Totals:	\$10,080,000	\$2,520,000	\$4,900,000	\$17,500,000
HARRIS 13532 0912-70-903 09/01/2009	TXDOT HOUSTON DISTRICT US 90A VARIOUS LOCATIONS ON US 90A / MISSOURI CITY C, E, R	BEAUTIFICATION PROJECT				
		Funding:	Federal	State	Local	Total
		10-MISC	\$120,000	\$0	\$30,000	\$150,000
		Project Totals:	\$120,000	\$0	\$30,000	\$150,000
MULTIPLE 13706 0912-00-906 09/01/2009	H-GAC VA VARIOUS C, E, R	CLEAN AIR ACTION PROGRAM (FY 2010)				
		Funding:	Federal	State	Local	Total
		5-CMAQ	\$1,112,000	\$0	\$278,000	\$1,390,000
		Project Totals:	\$1,112,000	\$0	\$278,000	\$1,390,000

**2008-2011 TRANSPORTATION IMPROVEMENT PROGRAM
BEAUMONT AND HOUSTON DISTRICTS
HOUSTON-GALVESTON MPO
FY 2010**

COUNTY MPO ID CSJ NUMBER SPONSOR ID LET DATE	SPONSOR STREET FROM LIMIT TO LIMIT PHASES	PROJECT DESCRIPTION				
MULTIPLE 13703 0912-00-909 09/01/2009	H-GAC VA VARIOUS C, E, R	CLEAN CITIES/CLEAN VEHICLES PROGRAM (FY 2010)				
		Funding:	Federal	State	Local	Total
		5-CMAQ	\$8,000,000	\$0	\$2,000,000	\$10,000,000
		Project Totals:	\$8,000,000	\$0	\$2,000,000	\$10,000,000
MULTIPLE 13694 0912-00-915 09/01/2009	H-GAC VA VARIOUS C, E, R	COMMUTE SOLUTIONS STAFF MARKETING AND OUTREACH (FY 2010)				
		Funding:	Federal	State	Local	Total
		5-CMAQ	\$945,000	\$0	\$0	\$945,000
		Project Totals:	\$945,000	\$0	\$0	\$945,000
MULTIPLE 13691 0912-00-918 09/01/2009	H-GAC VA VARIOUS C, E, R	COMMUTE SOLUTIONS PROGRAM (FY 2010)				
		Funding:	Federal	State	Local	Total
		5-CMAQ	\$2,000,000	\$0	\$500,000	\$2,500,000
		LOCAL	\$0	\$0	\$2,000,000	\$2,000,000
		Project Totals:	\$2,000,000	\$0	\$2,500,000	\$4,500,000
MULTIPLE 13700 0912-00-923 09/01/2009	H-GAC VA VARIOUS C, E, R	REGIONAL VANPOOL PROGRAM (FY 2010) CMAQ				
		Funding:	Federal	State	Local	Total
		5-CMAQ	\$2,000,000	\$0	\$0	\$2,000,000
		LOCAL	\$0	\$0	\$1,101,280	\$1,101,280
		Project Totals:	\$2,000,000	\$0	\$1,101,280	\$3,101,280
MULTIPLE 13697 0912-00-926 09/01/2009	H-GAC VA VARIOUS C, E, R	REGIONAL VANPOOL PROGRAM (FY 2010)				
		Funding:	Federal	State	Local	Total
		7-STP-MM	\$2,558,976	\$0	\$639,744	\$3,198,720
		Project Totals:	\$2,558,976	\$0	\$639,744	\$3,198,720
HARRIS 13533 0912-70-009 09/01/2009	CITY OF BAYTOWN VA VARIOUS LOCATION IN BAYTOWN C, E, R	TEXAS AVENUE STREETScape PROJECT				
		Funding:	Federal	State	Local	Total
		10-MISC	\$693,000	\$0	\$0	\$693,000
		Project Totals:	\$693,000	\$0	\$0	\$693,000

**2008-2011 TRANSPORTATION IMPROVEMENT PROGRAM
BEAUMONT AND HOUSTON DISTRICTS
HOUSTON-GALVESTON MPO
FY 2010**

COUNTY MPO ID CSJ NUMBER SPONSOR ID LET DATE	SPONSOR STREET FROM LIMIT TO LIMIT PHASES	PROJECT DESCRIPTION				
HARRIS 13801 0912-71-923 09/01/2009	UPTOWN HOUSTON DISTRICT VA VARIOUS C, E, R	UPTOWN SIGNALIZATION/TRAFFIC MANAGEMENT PROGRAM PHASE II				
		Funding:	Federal	State	Local	Total
		5-CMAQ	\$1,157,625	\$0	\$1,157,625	\$2,315,250
		Project Totals:	\$1,157,625	\$0	\$1,157,625	\$2,315,250
HARRIS 13675 0912-71-926 09/01/2009	HARRIS COUNTY VA VARIOUS LOCATIONS IN HARRIS COUNTY PRECINCT 2 C, E, R	IMPROVE TRAFFIC FLOW ALONG VARIOUS PRECINCT 2 HIGH DEMAND AND CONGESTED ARTERIALS THROUGH TRAFFIC SIGNAL SYSTEM ENHANCEMENTS				
		Funding:	Federal	State	Local	Total
		5-CMAQ	\$3,322,634	\$0	\$1,429,417	\$4,752,051
		LOCAL	\$0	\$0	\$9,289,949	\$9,289,949
		Project Totals:	\$3,322,634	\$0	\$10,719,366	\$14,042,000
MULTIPLE 11195 0912-00-924 08/01/2010	H-GAC VARIOUS VARIOUS PROJECTS REGIONWIDE C, E, R	STRATEGIC INVESTMENT TO ENHANCE PEDESTRIAN & BICYCLE SAFETY WITHIN HIGH-ACTIVITY AREAS, STRATEGIC PLACEMENT OF SIDEWALKS, CROSSWALKS, ETC.				
		Funding:	Federal	State	Local	Total
		5-CMAQ	\$3,472,875	\$0	\$868,219	\$4,341,094
		LOCAL	\$0	\$0	\$7,658,906	\$7,658,906
		Project Totals:	\$3,472,875	\$0	\$8,527,125	\$12,000,000
HARRIS 9902 0912-71-432 N-0420-05-2 09/01/2009	HARRIS COUNTY WEST BRAYS BAYOU BIKE TRAIL WEST AT BOB WHITE DR AT ATWELL DR C, E, R	CONSTRUCT PEDESTRIAN/BIKE BRIDGES				
		Funding:	Federal	State	Local	Total
		9-STP-ENH	\$3,643,000	\$0	\$910,750	\$4,553,750
		LOCAL	\$0	\$0	\$79,252	\$79,252
		Project Totals:	\$3,643,000	\$0	\$990,002	\$4,633,002
FORT BEND 11537 0912-34-903 FB-3 09/01/2010	FORT BEND COUNTY WESTPARK TOLLWAY P&R AT SH 99 C, E, R	WESTPARK TOLLROAD PARK & RIDE				
		Funding:	Federal	State	Local	Total
		5-CMAQ	\$2,315,250	\$0	\$578,813	\$2,894,063
		Project Totals:	\$2,315,250	\$0	\$578,813	\$2,894,063

**2008-2011 TRANSPORTATION IMPROVEMENT PROGRAM
BEAUMONT AND HOUSTON DISTRICTS
HOUSTON-GALVESTON MPO
FY 2011**

COUNTY MPO ID CSJ NUMBER SPONSOR ID LET DATE	SPONSOR STREET FROM LIMIT TO LIMIT PHASES	PROJECT DESCRIPTION				
HARRIS 7186 3256-02-061 09/01/2010	TXDOT HOUSTON DISTRICT BW 8 WEST OF GREENSPOINT DR WEST HARDY RD C, E, R	TSM IMPROVEMENTS (CONTINUOUS RIGHT TURN LANES)				
		Funding:	Federal	State	Local	Total
		1-PREV-M	\$1,600,000	\$400,000	\$0	\$2,000,000
		5-CMAQ	\$2,324,885	\$0	\$581,221	\$2,906,106
		7-STP-MM	\$4,336,089	\$0	\$1,084,023	\$5,420,111
		TOLL	\$0	\$0	\$700,783	\$700,783
		Project Totals:	\$8,260,974	\$400,000	\$2,366,027	\$11,027,000
BRAZORIA 13576 0912-31-901 09/01/2010	BRAZORIA COUNTY CR 48 CR 894 SH 6 C, E, R	WIDEN TO 4 LANES DIVIDED				
		Funding:	Federal	State	Local	Total
		7-STP-MM	\$12,395,247	\$0	\$3,098,812	\$15,494,058
		Project Totals:	\$12,395,247	\$0	\$3,098,812	\$15,494,058
GALVESTON 13850 3312-01-008 08/01/2010	TXDOT HOUSTON DISTRICT FM 270 E NASA PKWY HARRIS C/L C, E, R	BICYCLE/PEDESTRIAN IMPROVEMENTS				
		Funding:	Federal	State	Local	Total
		5-CMAQ	\$581,341	\$0	\$145,335	\$726,676
		LOCAL	\$0	\$0	\$848,324	\$848,324
		Project Totals:	\$581,341	\$0	\$993,659	\$1,575,000
FORT BEND 494 0543-02-047 09/01/2009	TXDOT HOUSTON DISTRICT FM 359 FARMER RD US 90A C, E, R	WIDEN FROM 2-LANE TO 4 LANES RURAL				
		Funding:	Federal	State	Local	Total
		11-ST DIST DISC	\$2,400,000	\$600,000	\$0	\$3,000,000
		7-STP-MM	\$3,646,519	\$911,630	\$0	\$4,558,148
		LOCAL	\$0	\$0	\$5,441,852	\$5,441,852
		Project Totals:	\$6,046,519	\$1,511,630	\$5,441,852	\$13,000,000
GALVESTON 10144 0978-02-053 11/01/2010	TXDOT HOUSTON DISTRICT FM 646 FM 3436 SH 146 C, E, R	WIDEN FROM 2 LANES TO 4-LANE DIVIDED				
		Funding:	Federal	State	Local	Total
		11-ST DIST DISC	\$2,884,000	\$721,000	\$0	\$3,605,000
		Project Totals:	\$2,884,000	\$721,000	\$0	\$3,605,000
HARRIS 5008 0912-71-902 N-0590 09/01/2010	CITY OF HOUSTON HOLMES RD MAIN ST KIRBY DR C, E, R	HOLMES ROAD WIDENING TO 4-LANES				
		Funding:	Federal	State	Local	Total
		7-STP-MM	\$6,928,386	\$0	\$3,016,887	\$9,945,272
		Project Totals:	\$6,928,386	\$0	\$3,016,887	\$9,945,272

**2008-2011 TRANSPORTATION IMPROVEMENT PROGRAM
BEAUMONT AND HOUSTON DISTRICTS
HOUSTON-GALVESTON MPO
FY 2011**

COUNTY MPO ID CSJ NUMBER SPONSOR ID LET DATE	SPONSOR STREET FROM LIMIT TO LIMIT PHASES	PROJECT DESCRIPTION				
HARRIS 10859 0271-07-228 09/01/2010	TXDOT HOUSTON DISTRICT IH 10 W IH 610 (W) 1.0 MI W OF SH 6 (HOV LANE) C, E, R	CONGESTION PRICING FEASIBILITY STUDY				
		Funding:	Federal	State	Local	Total
		10-MISC	\$240,000	\$60,000	\$0	\$300,000
		LOCAL	\$0	\$0	\$100,000	\$100,000
		Project Totals:	\$240,000	\$60,000	\$100,000	\$400,000
HARRIS 14192 0500-03-556 08/01/2011	TXDOT HOUSTON DISTRICT IH 45 S VARIOUS LOCATIONS ON IH 45 C, E, R	DESIGN AND CONSTRUCTION OF 3 DETENTION FACILITIES				
		Funding:	Federal	State	Local	Total
		2-METRO-TMA	\$1,360,000	\$340,000	\$0	\$1,700,000
		Project Totals:	\$1,360,000	\$340,000	\$0	\$1,700,000
HARRIS 11572 0271-14-213 09/01/2010	TXDOT HOUSTON DISTRICT IH 610/US 290 W 34TH ST ON US 290 N AND S OF US 290 ON IH 610 C, E, R	RECONSTRUCT US 290/IH 610 INTERCHANGE				
		Funding:	Federal	State	Local	Total
		2-METRO-TMA	\$58,400,000	\$14,600,000	\$0	\$73,000,000
		5-CMAQ	\$24,310,125	\$6,077,531	\$0	\$30,387,656
		7-STP-MM	\$30,387,656	\$7,596,914	\$0	\$37,984,570
		ROW-UTIL-TOLL	\$0	\$0	\$93,161,835	\$93,161,835
		TOLL	\$0	\$0	\$153,385.87	\$153,385.87
		Project Totals:	\$113,097,781	\$28,274,445	\$246,547,709	\$387,919,935
HARRIS 13826 0271-14-217 09/01/2010	TXDOT HOUSTON DISTRICT IH 610/US 290 W OF 34TH ST ON US 290 N OF IH 10 ON IH 610 C, E, R	RECONSTRUCT US 290/IH 610 IC				
		Funding:	Federal	State	Local	Total
		2-METRO-TMA	\$33,600,000	\$8,400,000	\$0	\$42,000,000
		ROW-UTIL	\$0	\$72,655,257	\$0	\$72,655,257
		TOLL	\$0	\$0	\$101,235.32	\$101,235.32
		Project Totals:	\$33,600,000	\$81,055,257	\$101,235,320	\$215,890,577
HARRIS 13517 0912-71-922 5.1.4 09/01/2010	METRO INTERMODAL TERMINAL AT N. MAIN ST AND BURNETT ST IN HOUSTON C, E, R	CONSTRUCT INTERMODAL TRANSIT TERMINAL				
		Funding:	Federal	State	Local	Total
		7-STP-MM	\$12,155,063	\$0	\$3,038,766	\$15,193,828
		LOCAL	\$0	\$0	\$198,606.17	\$198,606.17
		Project Totals:	\$12,155,063	\$0	\$201,644,938	\$213,800,000

**2008-2011 TRANSPORTATION IMPROVEMENT PROGRAM
BEAUMONT AND HOUSTON DISTRICTS
HOUSTON-GALVESTON MPO
FY 2011**

COUNTY MPO ID CSJ NUMBER SPONSOR ID LET DATE	SPONSOR STREET FROM LIMIT TO LIMIT PHASES	PROJECT DESCRIPTION					
FORT BEND 13570 0912-34-905 08/31/2011	CITY OF MISSOURI CITY OYSTER CREEK TRAIL PHASE II DULLES AVE CARTWRIGHT RD C, E, R	COMPLETE A BIKING AND WALKING PATH ALONG OYSTER CREEK FROM THE EXISTING TRAIL AT CARTWRIGHT RD TO SUGAR LAND'S TRAIL AT DULLES AVE INCLUDING LIGHTING AND BRIDGES	Funding:	Federal	State	Local	Total
			5-CMAQ	\$1,841,660	\$0	\$460,414	\$2,302,074
			Project Totals:	\$1,841,660	\$0	\$460,414	\$2,302,074
HARRIS 7516 0389-05-107 3.7 08/01/2011	PORT OF HOUSTON AUTHORITY SH 146 AT CHOATE RD C, E, R	CONSTRUCT OVERPASS AT SH 146	Funding:	Federal	State	Local	Total
			10-MISC	\$7,840,000	\$1,960,000	\$0	\$9,800,000
			LOCAL	\$0	\$0	\$13,950,000	\$13,950,000
			ROW-UTIL	\$0	\$6,263,350	\$0	\$6,263,350
			Project Totals:	\$7,840,000	\$8,223,350	\$13,950,000	\$30,013,350
HARRIS 13538 0389-05-108 08/01/2011	CITY OF LA PORTE SH 146 AT WHARTON WEEMS C, E, R	CONSTRUCT GRADE SEPARATION	Funding:	Federal	State	Local	Total
			10-MISC	\$1,460,250	\$0	\$0	\$1,460,250
			LOCAL	\$0	\$0	\$17,289,750	\$17,289,750
			ROW-UTIL	\$0	\$4,944,750	\$0	\$4,944,750
			Project Totals:	\$1,460,250	\$4,944,750	\$17,289,750	\$23,694,750
HARRIS 13840 0389-05-109 04/01/2011	TXDOT HOUSTON DISTRICT SH 146 AT BS 146D (WHARTON WEEMS) C, E, R	GRADE SEPARATION	Funding:	Federal	State	Local	Total
			8-SAFE	\$5,792,400	\$643,600	\$0	\$6,436,000
			LOCAL	\$0	\$0	\$8,564,000	\$8,564,000
			ROW-UTIL	\$0	\$3,955,800	\$0	\$3,955,800
			Project Totals:	\$5,792,400	\$4,599,400	\$8,564,000	\$18,955,800
HARRIS 307 0720-03-102 02/01/2011	TXDOT HOUSTON DISTRICT SH 249 BROWN RD WILLOW CREEK C, E, R	CONSTRUCT 6-LANE TOLLWAY WITH BRIDGES AT WILLOW CREEK, HOLDERRIETH RD, TOMBALL PKWY AND ALICE RD WITH TSM	Funding:	Federal	State	Local	Total
			2-METRO-TMA	\$7,000,000	\$1,750,000	\$0	\$8,750,000
			ROW-UTIL-TOLL	\$0	\$0	\$14,961,771	\$14,961,771
			TOLL	\$0	\$0	\$49,690,000	\$49,690,000
			Project Totals:	\$7,000,000	\$1,750,000	\$64,651,771	\$73,401,771

**2008-2011 TRANSPORTATION IMPROVEMENT PROGRAM
BEAUMONT AND HOUSTON DISTRICTS
HOUSTON-GALVESTON MPO
FY 2011**

COUNTY MPO ID CSJ NUMBER SPONSOR ID LET DATE	SPONSOR STREET FROM LIMIT TO LIMIT PHASES	PROJECT DESCRIPTION					
HARRIS 216 0720-03-103 09/01/2010	TXDOT HOUSTON DISTRICT SH 249 WILLOW CREEK 1.5 MI N OF SPRING CYPRESS RD C, E, R	CONSTRUCT 6-LANE TOLLWAY AND TSM (PHASE 2) WITH GRADE SEPARATIONS AT WESBOURNE, BOUDREAUX & SH 99	Funding:	Federal	State	Local	Total
			2-METRO-TMA	\$7,000,000	\$1,750,000	\$0	\$8,750,000
			ROW-UTIL-TOLL	\$0	\$0	\$14,318,080	\$14,318,080
			TOLL	\$0	\$0	\$47,180,000	\$47,180,000
			Project Totals:	\$7,000,000	\$1,750,000	\$61,498,080	\$70,248,080
HARRIS 913 0720-03-900 01/01/2011	TXDOT HOUSTON DISTRICT SH 249 MONTGOMERY C/L BROWN RD C, E, R	RECONSTRUCT 6 LANE TOLLWAY WITH WITH GRADE SEPARATIONS AT BROWN ROAD, BAKER AND ZION ROAD	Funding:	Federal	State	Local	Total
			2-METRO-TMA	\$20,000,000	\$5,000,000	\$0	\$25,000,000
			TOLL	\$0	\$0	\$23,712,230	\$23,712,230
			Project Totals:	\$20,000,000	\$5,000,000	\$23,712,230	\$48,712,230
FORT BEND 262 0188-02-029 09/01/2010	TXDOT HOUSTON DISTRICT SH 36 0.43 MI N OF FM 2218 0.284 MI S OF NEEDVILLE-FAIRCHILD S C, E, R	WIDEN TO 4-LANE DIVIDED RURAL WITH GRADE SEPARATION	Funding:	Federal	State	Local	Total
			4-ST-WIDE	\$29,600,000	\$7,400,000	\$0	\$37,000,000
			LOCAL	\$0	\$0	\$20,799,940	\$20,799,940
			ROW-UTIL	\$0	\$19,873,161	\$0	\$19,873,161
			Project Totals:	\$29,600,000	\$27,273,161	\$20,799,940	\$77,673,101
FORT BEND 11562 0188-02-036 09/01/2010	TXDOT HOUSTON DISTRICT SH 36 S OF NEEDVILLE BRAZORIA C/L C, E, R	WIDEN TO 4-LANE DIVIDED RURAL	Funding:	Federal	State	Local	Total
			4-ST-WIDE	\$17,600,000	\$4,400,000	\$0	\$22,000,000
			LOCAL	\$0	\$0	\$18,512,540	\$18,512,540
			ROW-UTIL	\$0	\$13,926,980	\$0	\$13,926,980
			Project Totals:	\$17,600,000	\$18,326,980	\$18,512,540	\$54,439,520
BRAZORIA 253 0188-03-019 09/01/2010	TXDOT HOUSTON DISTRICT SH 36 FORT BEND C/L SH 35 C, E, R	WIDEN TO 4-LANE DIVIDED RURAL WITH GRADE SEPARATION	Funding:	Federal	State	Local	Total
			4-ST-WIDE	\$28,800,000	\$7,200,000	\$0	\$36,000,000
			LOCAL	\$0	\$0	\$7,920,000	\$7,920,000
			ROW-UTIL	\$0	\$15,099,120	\$0	\$15,099,120
			Project Totals:	\$28,800,000	\$22,299,120	\$7,920,000	\$59,019,120

**2008-2011 TRANSPORTATION IMPROVEMENT PROGRAM
BEAUMONT AND HOUSTON DISTRICTS
HOUSTON-GALVESTON MPO
FY 2011**

COUNTY MPO ID CSJ NUMBER SPONSOR ID LET DATE	SPONSOR STREET FROM LIMIT TO LIMIT PHASES	PROJECT DESCRIPTION								
BRAZORIA 14257 0188-04-044 09/01/2010	TXDOT HOUSTON DISTRICT SH 36 2.4 MI N OF SH 332 S OF FM 521 C, E, R	WIDEN AND RESTRIPE ROADWAY TO 4-LANES THROUGH CITY OF BRAZORIA	Funding:	Federal	State	Local	Total			
			11-ST DIST DISC	\$2,240,000	\$560,000	\$0	\$2,800,000			
			Project Totals:	\$2,240,000	\$560,000	\$0	\$2,800,000			
			GALVESTON 283 3510-01-001 03/01/2011	TXDOT HOUSTON DISTRICT SH 99 IH 45 S BRAZORIA C/L C, E, R	SEG B: CONSTRUCT 4-LANE TOLLWAY WITH LIMITED TWO 2-LANE FRONTAGE ROADS AND INTERCHANGES	Funding:	Federal	State	Local	Total
						10-MISC	\$4,485,000	\$0	\$0	\$4,485,000
2-METRO-TMA	\$8,704,000	\$2,176,000				\$0	\$10,880,000			
ROW-UTIL-TOLL	\$0	\$0				\$101,875.58	\$101,875.58			
TOLL	\$0	\$0				\$149,635.00	\$149,635.00			
Project Totals:	\$13,189,000	\$2,176,000	\$251,510,580	\$266,875,580						
BRAZORIA 257 3510-02-001 03/01/2011	TXDOT HOUSTON DISTRICT SH 99 SH 288 GALVESTON C/L C, E, R	SEG B: CONSTRUCT 4-LANE TOLLWAY WITH LIMITED TWO 2-LANE FRONTAGE ROADS AND INTERCHANGES	Funding:	Federal	State	Local	Total			
			10-MISC	\$5,412,000	\$1,403,000	\$0	\$6,815,000			
			2-METRO-TMA	\$26,896,000	\$6,724,000	\$0	\$33,620,000			
			ROW-UTIL-TOLL	\$0	\$0	\$140,113.72	\$140,113.72			
			TOLL	\$0	\$0	\$279,665.00	\$279,665.00			
Project Totals:	\$32,308,000	\$8,127,000	\$419,778,720	\$460,213,720						
HARRIS 314 3510-06-001 11/01/2010	TXDOT HOUSTON DISTRICT SH 99 IH 45 N MONTGOMERY C/L @ W END SPRING CRK BRDG C, E, R	CONSTRUCT 4-LANE TOLLWAY WITH LIMITED TWO 2-LANE FRONTAGE ROADS AND INTERCHANGES	Funding:	Federal	State	Local	Total			
			2-METRO-TMA	\$4,400,000	\$1,100,000	\$0	\$5,500,000			
			ROW-UTIL-TOLL	\$0	\$0	\$11,481.507	\$11,481.507			
			TOLL	\$0	\$0	\$54,807.983	\$54,807.983			
			Project Totals:	\$4,400,000	\$1,100,000	\$66,289,490	\$71,789,490			
HARRIS 316 3510-06-002 09/01/2010	TXDOT HOUSTON DISTRICT SH 99 US 290 SH 249 C, E, R	SEG F-1: CONSTRUCT 4-LANE TOLLWAY WITH LIMITED TWO 2-LANE FRONTAGE ROADS AND INTERCHANGES	Funding:	Federal	State	Local	Total			
			2-METRO-TMA	\$18,520,000	\$4,630,000	\$0	\$23,150,000			
			ROW-UTIL-TOLL	\$0	\$0	\$108,830.75	\$108,830.75			
			TOLL	\$0	\$0	\$192,100.00	\$192,100.00			
			Project Totals:	\$18,520,000	\$4,630,000	\$300,930,750	\$324,080,750			

**2008-2011 TRANSPORTATION IMPROVEMENT PROGRAM
BEAUMONT AND HOUSTON DISTRICTS
HOUSTON-GALVESTON MPO
FY 2011**

COUNTY MPO ID CSJ NUMBER SPONSOR ID LET DATE	SPONSOR STREET FROM LIMIT TO LIMIT PHASES	PROJECT DESCRIPTION	Funding:	Federal	State	Local	Total
HARRIS 217 3510-06-003 09/01/2010	TXDOT HOUSTON DISTRICT SH 99 SH 249 IH 45 N C, E, R	SEG F-2: CONSTRUCT 4-LANE TOLLWAY WITH LIMITED TWO 2-WAY FRONTAGE ROADS AND INTERCHANGES	2-METRO-TMA	\$19,800,000	\$49,500,000	\$0	\$24,750,000
			ROW-UTIL-TOLL	\$0	\$0	\$111,131.18	\$111,131.18
			TOLL	\$0	\$0	\$201,795.78	\$201,795.78
			Project Totals:	\$19,800,000	\$49,500,000	\$312,926,970	\$337,676,970
MONTGOMERY 218 3510-07-001 11/01/2010	TXDOT HOUSTON DISTRICT SH 99 HARRIS C/L AT W END SPRING CREEK BR US 59 C, E, R	SEG G-2: CONSTRUCT 4-LANE TOLLWAY WITH LIMITED 2 2-LANE FRONTAGE ROADS AND INTERCHANGES	2-METRO-TMA	\$14,900,000	\$3,725,000	\$0	\$18,625,000
			ROW-UTIL-TOLL	\$0	\$0	\$75,598,400	\$75,598,400
			TOLL	\$0	\$0	\$171,775,00	\$171,775,00
			Project Totals:	\$14,900,000	\$3,725,000	\$247,373,400	\$265,998,400
BRAZORIA 13854 0912-31-902 04/06/2011	CITY OF ALVIN TOM BLAKELY JR HIKE & BIKE TRAIL EXT NATIONAL OAK PARK TRAIN DEPOT & DOWNTOWN DISTRICT C, E, R	CONSTRUCT TOM BLAKELY JR. HIKE & BIKE TRAIL EXTENSION	5-CMAQ	\$179,468	\$0	\$44,867	\$224,335
			Project Totals:	\$179,468	\$0	\$44,867	\$224,335
HARRIS 13688 0912-71-916 09/01/2010	TXDOT HOUSTON DISTRICT TRANSTAR C, E, R	ITS CAPITAL UPGRADES (FY 2011)	7-STP-MM	\$1,458,608	\$364,652	\$0	\$1,823,259
			Project Totals:	\$1,458,608	\$364,652	\$0	\$1,823,259
HARRIS 13682 0912-71-917 09/01/2010	TXDOT HOUSTON DISTRICT TRANSTAR NA NA C, E, R	TRANSTAR COMMUNICATIONS TOWER	7-STP-MM	\$486,203	\$121,551	\$0	\$607,753
			Project Totals:	\$486,203	\$121,551	\$0	\$607,753
HARRIS 13683 0912-71-918 09/01/2009	TXDOT HOUSTON DISTRICT TRANSTAR C, E, R	TRANSTAR EMERGENCY GENERATOR	7-STP-MM	\$486,203	\$121,551	\$0	\$607,753
			Project Totals:	\$486,203	\$121,551	\$0	\$607,753

**2008-2011 TRANSPORTATION IMPROVEMENT PROGRAM
BEAUMONT AND HOUSTON DISTRICTS
HOUSTON-GALVESTON MPO
FY 2011**

COUNTY MPO ID CSJ NUMBER SPONSOR ID LET DATE	SPONSOR STREET FROM LIMIT TO LIMIT PHASES	PROJECT DESCRIPTION				
HARRIS 13684 0912-71-919 08/01/2011	TXDOT HOUSTON DISTRICT TRANSTAR VA VA C, E, R	UPGRADE TELEPHONE SWITCH				
		Funding:	Federal	State	Local	Total
		7-STP-MM	\$165,309	\$41,327	\$0	\$206,636
		Project Totals:	\$165,309	\$41,327	\$0	\$206,636
HARRIS 13685 0912-71-920 09/01/2009	TXDOT HOUSTON DISTRICT TRANSTAR C, E, R	TRANSTAR TELECONFERENCING, VIDEOCONFERENCING AND MANAGEMENT SYSTEM				
		Funding:	Federal	State	Local	Total
		7-STP-MM	\$184,757	\$0	\$46,189	\$230,946
		Project Totals:	\$184,757	\$0	\$46,189	\$230,946
HARRIS 11967 0912-72-938 09/01/2010	TXDOT HOUSTON DISTRICT TRANSTAR VARIOUS C, E, R	TRANSTAR 1ST FLOOR MULTIPURPOSE ROOM				
		Funding:	Federal	State	Local	Total
		7-STP-MM	\$2,431,013	\$607,753	\$0	\$3,038,766
		Project Totals:	\$2,431,013	\$607,753	\$0	\$3,038,766
FORT BEND 9912 0027-12-114 08/01/2011	TXDOT HOUSTON DISTRICT US 59 S W OF FM 2759 W OF FM 762 C, E, R	CONSTRUCT 2-WAY HOV LANES				
		Funding:	Federal	State	Local	Total
		5-CMAQ	\$6,685,284	\$1,671,321	\$0	\$8,356,605
		LOCAL	\$0	\$0	\$111,019.64	\$111,019.64
		ROW-UTIL	\$0	\$45,807,055	\$0	\$45,807,055
		Project Totals:	\$6,685,284	\$47,478,376	\$111,019,645	\$165,183,305
LIBERTY 173 0028-05-042 01/01/2011	TXDOT BEAUMONT DISTRICT US 90 4.0 MI W OF JEFFERSON C/L SH 61 IN DEVERS C, E, R	ADD 2 LANES TO EXISTING 2 LANE HIGHWAY				
		Funding:	Federal	State	Local	Total
		7-STP-MM	\$4,630,500	\$1,157,625	\$0	\$5,788,125
		LOCAL	\$0	\$0	\$6,336,576	\$6,336,576
		Project Totals:	\$4,630,500	\$1,157,625	\$6,336,576	\$12,124,701
MULTIPLE 13704 0912-00-911 09/01/2010	H-GAC VA VARIOUS C, E, R	CLEAN CITIES/CLEAN VEHICLES PROGRAM (FY 2011)				
		Funding:	Federal	State	Local	Total
		5-CMAQ	\$8,000,000	\$0	\$2,000,000	\$10,000,000
		LOCAL	\$0	\$0	\$10,000,000	\$10,000,000
		Project Totals:	\$8,000,000	\$0	\$12,000,000	\$20,000,000

**2008-2011 TRANSPORTATION IMPROVEMENT PROGRAM
BEAUMONT AND HOUSTON DISTRICTS
HOUSTON-GALVESTON MPO
FY 2011**

COUNTY MPO ID CSJ NUMBER SPONSOR ID LET DATE	SPONSOR STREET FROM LIMIT TO LIMIT PHASES	PROJECT DESCRIPTION				
MULTIPLE 13695 0912-00-916 09/01/2010	H-GAC VA VARIOUS C, E, R	COMMUTE SOLUTIONS STAFF MARKETING AND OUTREACH (FY 2011)				
		Funding:	Federal	State	Local	Total
		5-CMAQ	\$945,000	\$0	\$0	\$945,000
		Project Totals:	\$945,000	\$0	\$0	\$945,000
MULTIPLE 13692 0912-00-919 09/01/2010	H-GAC VA VARIOUS C, E, R	COMMUTE SOLUTIONS PROGRAM (FY 2011)				
		Funding:	Federal	State	Local	Total
		5-CMAQ	\$2,000,000	\$0	\$500,000	\$2,500,000
		Project Totals:	\$2,000,000	\$0	\$500,000	\$2,500,000
MULTIPLE 13701 0912-00-921 09/01/2010	H-GAC VA VARIOUS C, E, R	REGIONAL VANPOOL PROGRAM (FY 2011) CMAQ				
		Funding:	Federal	State	Local	Total
		5-CMAQ	\$2,000,000	\$0	\$0	\$2,000,000
		Project Totals:	\$2,000,000	\$0	\$0	\$2,000,000
MULTIPLE 11988 0912-00-952 10/01/2010	H-GAC VA VARIOUS VA C, E, R	CLEAN AIR ACTION (FY 2008)				
		Funding:	Federal	State	Local	Total
		5-CMAQ	\$850,000	\$0	\$212,500	\$1,062,500
		Project Totals:	\$850,000	\$0	\$212,500	\$1,062,500
HARRIS 13677 0912-71-935 01/03/2011	HARRIS COUNTY Various locations in Harris County Precinct 4 VA C, E, R	IMPROVE TRAFFIC FLOW ALONG VARIOUS PRECINCT 4 HIGH DEMAND AND CONGESTED ARTERIALS THROUGH TRAFFIC SIGNAL SYSTEM ENHANCEMENTS				
		Funding:	Federal	State	Local	Total
		5-CMAQ	\$370,124	\$0	\$158,621	\$528,745
		LOCAL	\$0	\$0	\$27,730,255	\$27,730,255
		Project Totals:	\$370,124	\$0	\$27,888,876	\$28,259,000

**2008-2011 TRANSPORTATION IMPROVEMENT PROGRAM
BEAUMONT AND HOUSTON DISTRICTS
HOUSTON-GALVESTON MPO
FY 2008 – FY 2011**

FISCAL YEAR DISTRICT COUNTY CSJ NUMBER NOTES	LET DATE MPO ID	PROJECT SPONSOR STREET/HIGHWAY LIMITS FROM LIMITS TO PROJECT DESCRIPTION	SPONSOR PROJ ID PHASES LENGTH LANES	FUNDING CATEGORY LATEST EST COST FEDERAL COST STATE COST LOCAL COST AUTHORIZED AMOUNT
2008-2011 HOUSTON VARIOUS 5000-00-915 SEE APPENDIX J FOR CANDIDATE PROJECT LIST	VARIOUS N/A	VARIOUS VARIOUS GROUPED PROJECT BICYCLE AND PEDESTRIAN PROJECTS	N/A C, E, R	VARIOUS CONSTRAINED STATEWIDE
2008-2011 HOUSTON VARIOUS 5000-00-916 SEE APPENDIX J FOR CANDIDATE PROJECT LIST	VARIOUS N/A	VARIOUS VARIOUS GROUPED PROJECT BICYCLE AND PEDESTRIAN PROJECTS	N/A C, E, R	VARIOUS CONSTRAINED STATEWIDE
2008-2011 HOUSTON VARIOUS 5000-00-953 SEE APPENDIX J FOR CANDIDATE PROJECT LIST	VARIOUS N/A	VARIOUS VARIOUS GROUPED PROJECT BRIDGE REPLACEMENT AND REHABILITATION	N/A C, E, R	VARIOUS CONSTRAINED STATEWIDE
2008-2011 HOUSTON VARIOUS 5800-00-915 SEE APPENDIX J FOR CANDIDATE PROJECT LIST	VARIOUS N/A	VARIOUS VARIOUS GROUPED PROJECT ITS—INTELLIGENT TRANSPORTATION SYSTEMS DEPLOYMENT	N/A C, E, R	VARIOUS CONSTRAINED STATEWIDE
2008-2011 HOUSTON VARIOUS 5000-00-956 SEE APPENDIX J FOR CANDIDATE PROJECT LIST	VARIOUS N/A	VARIOUS VARIOUS GROUPED PROJECT LANDSCAPING	N/A C, E, R	VARIOUS CONSTRAINED STATEWIDE
2008-2011 HOUSTON VARIOUS 5000-00-950 SEE APPENDIX J FOR CANDIDATE PROJECT LIST	VARIOUS N/A	VARIOUS VARIOUS GROUPED PROJECT PE—PRELIMINARY ENGINEERING	N/A C, E, R	VARIOUS CONSTRAINED STATEWIDE
HOUSTON VARIOUS 5000-00-952 SEE APPENDIX J FOR CANDIDATE PROJECT LIST	 N/A	VARIOUS GROUPED PROJECT PREVENTATIVE MAINTENANCE AND REHABILITATION	C, E, R	VARIOUS STATEWIDE

**2008-2011 TRANSPORTATION IMPROVEMENT PROGRAM
BEAUMONT AND HOUSTON DISTRICTS
HOUSTON-GALVESTON MPO
FY 2008 – FY 2011**

FISCAL YEAR DISTRICT COUNTY CSJ NUMBER NOTES	LET DATE MPO ID	PROJECT SPONSOR STREET/HIGHWAY LIMITS FROM LIMITS TO PROJECT DESCRIPTION	SPONSOR PROJ ID PHASES LENGTH LANES	FUNDING CATEGORY LATEST EST COST FEDERAL COST STATE COST LOCAL COST AUTHORIZED AMOUNT
2008-2011 HOUSTON VARIOUS 5000-00-957 SEE APPENDIX J FOR CANDIDATE PROJECT LIST	VARIOUS N/A	VARIOUS VARIOUS GROUPED PROJECT PREVENTATIVE MAINTENANCE AND REHABILITATION	N/A C, E, R	VARIOUS CONSTRAINED STATEWIDE
2008-2011 HOUSTON VARIOUS 5000-00-958 SEE APPENDIX J FOR CANDIDATE PROJECT LIST	VARIOUS N/A	VARIOUS VARIOUS GROUPED PROJECT PREVENTATIVE MAINTENANCE AND REHABILITATION	N/A C, E, R	VARIOUS CONSTRAINED STATEWIDE
2008-2011 HOUSTON VARIOUS 5000-00-954 SEE APPENDIX J FOR CANDIDATE PROJECT LIST	VARIOUS N/A	VARIOUS VARIOUS GROUPED PROJECT RAILROAD GRADE SEPARATIONS	N/A C, E, R	VARIOUS CONSTRAINED STATEWIDE
2008-2011 HOUSTON VARIOUS 5000-00-951 SEE APPENDIX J FOR CANDIDATE PROJECT LIST	VARIOUS N/A	VARIOUS VARIOUS GROUPED PROJECT RIGHT OF WAY ACQUISITION	N/A C, E, R	VARIOUS CONSTRAINED STATEWIDE
2008-2011 HOUSTON VARIOUS 5800-00-950 SEE APPENDIX J FOR CANDIDATE PROJECT LIST	VARIOUS N/A	VARIOUS VARIOUS GROUPED PROJECT SAFETY	N/A C, E, R	VARIOUS CONSTRAINED STATEWIDE
2008-2011 HOUSTON VARIOUS 5800-00-918 SEE APPENDIX J FOR CANDIDATE PROJECT LIST	VARIOUS N/A	VARIOUS VARIOUS GROUPED PROJECT SAFETY REST AREAS AND TRUCK WEIGH STATIONS	N/A C, E, R	VARIOUS CONSTRAINED STATEWIDE
2008-2011 HOUSTON VARIOUS 5800-00-918 SEE APPENDIX J FOR CANDIDATE PROJECT LIST	VARIOUS N/A	VARIOUS VARIOUS GROUPED PROJECT TRANSIT IMPROVEMENTS	N/A C, E, R	VARIOUS CONSTRAINED STATEWIDE

Chapter 3

Transit Projects

This page left blank intentionally.

Chapter 3 — Transit Projects

Transit Overview

The 2035 Regional Transportation Plan forecasts indicate that over the span of the 20 year plan transit ridership will increase to over 725,000 passenger boardings a day. This increase is attributed to increased services, new transit modes, improved connectivity, and improved coordination of services among providers. All of these forecasts are consistent with the programming actions and investments scheduled for implementation within the 2008 TIP.

The Metropolitan Transit Authority, known as METRO is the largest provider of public transportation in our region. As the leading provider of transit services there operations cover 1286 miles and provide service to 3 counties. Their implementation schedule within the next four years of the TIP is fairly aggressive and includes over \$2 billion dollars in investments. Within the next four years they are scheduled to implement major elements of the METRO Solutions plan introducing three major light rail corridors; Northline, University, and Southeast Corridors, construct an Intermodal Terminal which will serve as a major transit hub for the region, and will implement new Park and Ride and Express Services that will result additional transit commuter boardings.

In addition to the service plan of METRO, the Houston-Galveston Area Council worked with public transportation agencies, health and human service providers, and the Texas Department of Transportation to develop a regional coordinated service plan that evaluated what transit services are needed for the 13 county area. Recommendations from that study included the need to expand services beyond the METRO service area, fill transportation gaps inside and outside of the METRO service area, and improve connections and connectivity between service providers.

The transit investments in this TIP are a direct reflection of the recommendations from the study. Both Fort Bend and Harris County are developing Park and Ride Services which will tie into the METRO service area and working together will provide seamless transportation options.

Transit Providers

Service providers in our area that provide fixed route, demand response, and/or paratransit services include:

The District - As a public transportation provider they operate demand response, paratransit, and fixed route services across sixteen counties in total. Within our region, they operate Park and Ride and Park and Pool lots in The Woodlands, Spring and Liberty with access to the central business district of Houston, Greenway Plaza, and the Texas Medical Center. The District provides paratransit service to the VA hospital in Houston, the Texas Medical Center, and Liberty County. They also operate 6 water cruisers in The Woodlands along the Woodlands waterway reducing short local trips to retail and restaurants within the area. They receive their funding through the Texas Department of Transportation and Federal Transit Administration.

Colorado Valley Transit – As a public transportation provider Colorado Valley Transit (CVTD) provides demand response and fixed route service for four counties. Within our region they provide demand response service to the residents in the Waller County area. CVTD receives funding from the Federal Transportation Administration and from the Texas Department of Transportation. These funds reimburse CVTD for a portion of trip expenses with the remaining cost made up by county and city contributions, fares, grants and other local sources.

Connect Transit – As a general public transportation provider Connect Transit, operated by the Gulf Coast Center, operates demand response service in Galveston and Brazoria Counties. Service is for any transportation need and can include medical trips to the Houston Medical Center and hospitals on Galveston Island.

Island Transit – Island Transit provides fixed route transit, dial-a-ride and trolley service in the Galveston area. The Galveston trolley has 20 stops that connect the City of Galveston downtown, Seawall Blvd, the Historic Strand, and UTMB. They also offer dial a ride service to those that qualify.

METRO – As the largest transit provider in the region, METRO offers numerous transportation solutions including traditional local fixed route transit service, light rail, 113 miles of HOV lanes along 6 major corridors, 25 Park and Ride lots, 18 transit centers, paratransit service known as METRO Lift, and Ride share programs including operating Vanpools.

Harris County – Developed through the Community and Economic Development department of Harris County, this provider operates service in areas not served by METRO within Harris County. Services being developed and implemented in this TIP include Park and Ride Services in Eastern Harris County including Pasadena and Baytown as well as circulator services. Harris County also operates the Rides program which is a demand response service that can be either a shared ride or taxi service. Harris County receives funding from the Houston Urbanized Area Allocations from the Federal Transit Administration.

Fort Bend – As a public transportation provider Fort Bend County operates demand response service within Fort Bend County and provides service to Harris County destinations including the Texas Medical Center and central business district of Houston. FBC also supports a commuter service known as TREKEXPRESS which provides commuter trips to Greenway Plaza and the Galleria. Within this TIP Fort Bend County will be expanding Park and Ride facilities to include SH 36 at University of Houston – Sugar Land, Sienna Plantation, and Westpark.

Transit Funding Categories

This chapter of the TIP contains projects funded through Federal Transit Administration (FTA) and the State Public Transportation Fund (PTF). The following table lists the United States Code section reference number and describes the activity for the transit grant programs funded through the FTA and PTF:

*Table 3-1
Transit Funding Categories*

49 U.S.C. Section	Description
5303	Metropolitan Transportation Planning
5304	Statewide Transportation Planning
5307	Urbanized Program
5308	Clean Fuels Program
5309	Capital Programs: Fixed Guideway Modernization, Bus and Bus Facility Program, New Starts
5310	Elderly and Persons with Disabilities Program
5311*	Nonurbanized Area Formula Program and Rural Transit Assistance Program (RTAP)
5316	Job Access and Reverse Commute (JARC)
5317	New Freedom Program

Urban Areas and Formula Funds

The Federal Transit Administration provides federal funding to support a variety of public transportation services and facilities throughout the United States. The funds are authorized through the SAFETEA – LU transportation bill and are apportioned for urban areas based on formula programs.

For example, Section 5307 is a formula transit fund with funding apportioned to urbanized areas on the basis of legislative formulas. For small-urbanized areas, the formula is based on population and population density. For large urbanized areas, the formula is based on a combination of bus revenue vehicle miles, bus passenger miles, fixed guideway revenue vehicle miles, and fixed guideway route miles as well as population and population density.

Large urbanized areas are defined as those with populations greater than 200,000. Small-urbanized areas have populations between 50,000 and 200,000. The Houston Transportation Management Area (TMA) includes the large Houston Urbanized Area (UZA) and four small-urbanized areas, Texas City/LaMarque, Galveston, The Woodlands and Lake Jackson/Angleton. The boundaries of the Houston UZA extend into parts of Brazoria, Fort Bend, Galveston and Montgomery counties. For this reason, in this TIP Fort Bend County and Harris County receive some share of funds from the Houston Urbanized Area apportionment.

Since the apportionments are estimates at the time of publication, the amounts each provider will receive will be adjusted and amended to reconcile the document to the actual programming amounts. Discussions among the Technical Advisory Committee subcommittees will further define the actual amount for each provider. The amounts in this chapter are subject to change and no provider will be held to the amount estimated during TIP programming.

* Section 5311 Nonurbanized Area Formula Program and Rural Transit Assistance Program will be programmed by TxDOT Public Transportation Division (PTN) into the STIP.

Organization of this Chapter

Chapter 3 of the 2008-2011 TIP contains the project listing that identifies individual projects for the transit programs in the TIP. This project listing is separated by the program year in which the project is estimated to let to contract. The projects are sorted by funding category and urbanized area then sorted by the project name. The details of each project are explained in **Table 3-2**.

TABLE 3-2
2008-2011 TRANSPORTATION IMPROVEMENT PROGRAM
CHAPTER 3 ORGANIZATION

Urbanized Area (UZA)	Urbanized Area for Urban Programs, Rural programs counties are listed
MPO ID	Sequential number given to all projects used for identification by H-GAC that corresponds to the GIS and modeling networks and RTP.
Sponsor ID/CSJ #	Sponsor Agency's project number or for STP-MM & CMAQ Funded CSJ.
Est Let Date	The date the project is estimated to let to contract.
Fiscal Year	Year the project is estimated to let to contract in.
Sponsor	Sponsor Agency usually the agency providing matching funds.
Location	Location of project.
Project Name	Scope of work or description of project as submitted by the sponsor.
Funding Category	The funding category or categories the project is funded in.
Federal	Federal cost of the project.
State	State cost of the project.
Local	Local cost of the project.
Total	Current estimated cost of project.

FY 2008 TRANSIT PROJECT LISTING
2008-2011 TRANSPORTATION IMPROVEMENT PROGRAM

Funding Category: 5307

UZA MPO ID SPONSOR ID/CSJ # LET DATE FISCAL YEAR	SPONSOR LOCATION PROJECT NAME	FUNDING CATEGORY FEDERAL STATE LOCAL TOTAL
GALVESTON UZA 12975	ISLAND TRANSIT GALVESTON	5307 \$926,186
10/01/2007	ISLAND TRANSIT/GALVESTON OPERATING EXPENDITURES (FY 2008)	\$318,801 \$607,386
2008		\$1,852,373
GALVESTON UZA 14291	ISLAND TRANSIT GALVESTON	5307 \$431,640
09/01/2007	ISLAND TRANSIT/GALVESTON CAPITAL EXPENDITURES (FY 2008)	\$0 \$107,910
2008		\$539,550
GALVESTON UZA 12939	ISLAND TRANSIT GALVESTON	5307 \$88,000
10/01/2007	ISLAND TRANSIT/GALVESTON PLANNING EXPENDITURES (FY 2008)	\$0 \$22,000
2008		\$110,000
HOUSTON UZA 13031	HARRIS COUNTY HARRIS COUNTY	5307 \$942,000
10/01/2007	HARRIS COUNTY CAPITAL EXPENDITURES METRO TRANSFER (FY 2008)	\$0 \$235,500
2008		\$1,177,500
HOUSTON UZA 12927	METRO HOUSTON	5307 \$1,000,000
10/01/2007	METRONET (CONTINUATION) (FY 2008)	\$0 \$250,000
2008		\$1,250,000
HOUSTON UZA 13001	METRO HOUSTON	5307 \$2,539,910
10/01/2007	SMART CARD (CONTINUATION) (FY 2008)	\$0 \$634,978
2008		\$3,174,888
HOUSTON UZA 13026	ISLAND TRANSIT GALVESTON	5307 \$626,914
10/01/2007	ISLAND TRANSIT/GALVESTON OPERATING EXPENDITURES METRO TRANSFER (FY 2008)	\$0 \$626,914
2008		\$1,253,828
HOUSTON UZA 13617	HARRIS COUNTY HARRIS COUNTY	5307 \$2,011,425
08/01/2008	HARRIS COUNTY OPERATING EXPENDITURES METRO TRANSFER (FY 2008)	\$0 \$1,273,575
2008		\$3,285,000
HOUSTON UZA 12925	METRO HOUSTON	5307 \$594,673
10/01/2007	CAPITAL PREVENTATIVE MAINTENANCE - HISTORIC BUILDING (FY 2008)	\$0 \$148,668
2008		\$743,341

FY 2008 TRANSIT PROJECT LISTING
2008-2011 TRANSPORTATION IMPROVEMENT PROGRAM

Funding Category: 5307

UZA MPO ID SPONSOR ID/CSJ # LET DATE FISCAL YEAR	SPONSOR LOCATION PROJECT NAME	FUNDING CATEGORY FEDERAL STATE LOCAL TOTAL
HOUSTON UZA 12930	FORT BEND COUNTY FORT BEND COUNTY	5307 \$327,906
10/01/2007 2008	FORT BEND COUNTY PLANNING EXPENDITURES METRO TRANSFER (FY 2008)	\$0 \$81,976
		\$409,882
HOUSTON UZA 14268	FORT BEND COUNTY FORT BEND COUNTY	5307 \$1,345,790
09/01/2007 2008	FORT BEND COUNTY CAPITAL EXPENDITURES METRO TRANSFER (FY 2008)	\$0 \$336,447
		\$1,682,237
HOUSTON UZA 14272	FORT BEND COUNTY FORT BEND COUNTY	5307 \$770,488
09/01/2007 2008	FORT BEND COUNTY OPERATING EXPENDITURES METRO TRANSFER (FY 2008)	\$0 \$933,248
		\$1,703,736
HOUSTON UZA 12918	METRO HOUSTON	5307 \$43,361,500
10/01/2007 2008	CAPITALIZED PREVENTIVE MAINTENANCE (FY 2008)	\$0 \$10,840,375
		\$54,201,875
HOUSTON UZA 12923	METRO HOUSTON	5307 \$5,946,734
10/01/2007 2008	ADA PARATRANSIT EXPENSE (FY 2008)	\$0 \$1,486,684
		\$7,433,418
LAKE JACKSON/ANGLETON UZA 12967	GULF COAST CENTER LAKE JACKSON/ANGLETON	5307 \$780,900
10/01/2007 2008	LAKE JACKSON/ANGLETON CAPITAL EXPENDITURES (FY 2008)	\$60,627 \$134,598
		\$976,125
LAKE JACKSON/ANGLETON UZA 12966	GULF COAST CENTER LAKE JACKSON/ANGLETON	5307 \$158,896
10/01/2007 2008	LAKE JACKSON/ANGLETON PLANNING EXPENDITURES (FY 2008)	\$19,862 \$19,862
		\$198,620
TEXAS CITY/LAMARQUE UZA 12970	GULF COAST CENTER TEXAS CITY/LA MARQUE	5307 \$215,484
10/01/2007 2008	TEXAS CITY/LA MARQUE PLANNING EXPENDITURES (FY 2008)	\$26,936 \$18,855
		\$261,275
TEXAS CITY/LAMARQUE UZA 12937	GULF COAST CENTER TEXAS CITY/LA MARQUE	5307 \$999,566
10/01/2007 2008	TEXAS CITY/LA MARQUE CAPITAL EXPENDITURES (FY 2008)	\$92,403 \$221,990
		\$1,313,959

**FY 2008 TRANSIT PROJECT LISTING
2008-2011 TRANSPORTATION IMPROVEMENT PROGRAM**

Funding Category: 5307

UZA MPO ID SPONSOR ID/CSJ # LET DATE FISCAL YEAR	SPONSOR LOCATION PROJECT NAME	FUNDING CATEGORY	
		FEDERAL STATE	LOCAL TOTAL
THE WOODLANDS UZA 12933	THE DISTRICT (BRAZOS TRANSIT DISTRICT) THE WOODLANDS THE WOODLANDS OPERATING EXPENDITURES (FY 2008)	5307 \$1,138,336 \$254,734	5307 \$828,523
10/01/2007 2008			\$2,221,593
THE WOODLANDS UZA 12977	THE DISTRICT (BRAZOS TRANSIT DISTRICT) THE WOODLANDS THE WOODLANDS PLANNING EXPENDITURES (FY 2008)	5307 \$0 \$55,080	5307 \$13,770
10/01/2007 2008			\$68,850

Funding Category: 5308

UZA MPO ID SPONSOR ID/CSJ # LET DATE FISCAL YEAR	SPONSOR LOCATION PROJECT NAME	FUNDING CATEGORY	
		FEDERAL STATE	LOCAL TOTAL
HOUSTON UZA 14324	METRO HOUSTON 40-FT BUSES-CLEAN FUELS (FY 2008 \$) (2)	5308 \$2,587,000 \$0	5308 \$529,867
09/01/2007 2008			\$3,116,867

Funding Category: 5309

UZA MPO ID SPONSOR ID/CSJ # LET DATE FISCAL YEAR	SPONSOR LOCATION PROJECT NAME	FUNDING CATEGORY	
		FEDERAL STATE	LOCAL TOTAL
HOUSTON UZA 12989	METRO UNIVERSITY CORRIDOR METRO SOLUTIONS UNIVERSITY CORRIDOR LAND/FINAL DESIGN/CONSTRUCTION/VEHICLE ACQUISITION (FY 2008)	5309 \$67,665,000 \$0 \$0	5309 \$67,665,000
10/01/2007 2008			
HOUSTON UZA 12991	METRO HOUSTON BUS ACQUISITIONS - SIGNATURE BUS SERVICE (2011)	5309 \$5,104,000 \$0	5309 \$1,276,000
10/01/2007 2008			\$6,380,000
HOUSTON UZA 11488	METRO HOUSTON FIXED GUIDEWAY MODERNIZATION (FY 2008)	5309 \$9,430,000 \$0	5309 \$2,357,500
10/01/2007 2008			\$11,787,500
HOUSTON UZA 14397	METRO UNIVERSITY CORRIDOR METRO SOLUTIONS - UNIVERSITY CORRIDOR - PRELIMINARY ENGINEERING / EIS (FY 2008)	5309 \$4,974,000 \$0 \$0	5309 \$4,974,000
09/01/2007 2008			

FY 2008 TRANSIT PROJECT LISTING
2008-2011 TRANSPORTATION IMPROVEMENT PROGRAM

Funding Category: 5309

UZA MPO ID SPONSOR ID/CSJ # LET DATE FISCAL YEAR	SPONSOR LOCATION PROJECT NAME	FUNDING CATEGORY	
		FEDERAL STATE	LOCAL TOTAL
HOUSTON UZA 14390	METRO NORTH CORRIDOR		5309 \$48,565,000
09/01/2007 2008	METRO SOLUTIONS - NORTH CORRIDOR -LAND/FINAL DESIGN/CONSTRUCTION/VEHICLE ACQUISITION (FY 2008)		\$0 \$0 \$48,565,000
HOUSTON UZA 12988	METRO SOUTHEAST CORRIDOR		5309 \$50,760,000
10/01/2007 2008	METRO SOLUTIONS SOUTHEAST CORRIDOR LAND/FINAL DESIGN/CONSTRUCTION/VEHICLE ACQUISITIONS (FY 2008)		\$0 \$0 \$50,760,000
HOUSTON UZA 12960	FORT BEND COUNTY VA		5309 \$500,000
10/01/2007 2008	FORT BEND COUNTY WESTPARK P&R AND SIENNA P&R PRELIMINARY ENGINEERING (FY 2008)		\$0 \$125,000 \$625,000

Funding Category: 5310

UZA MPO ID SPONSOR ID/CSJ # LET DATE FISCAL YEAR	SPONSOR LOCATION PROJECT NAME	FUNDING CATEGORY	
		FEDERAL STATE	LOCAL TOTAL
REGIONWIDE 12982	TXDOT HOUSTON DISTRICT HOUSTON DISTRICT (12)		5310 \$1,227,320
09/01/2007 2008	CAPITAL PROJECTS FOR ELDERLY AND DISABLED PROGRAM (FY 2008)		\$0 \$0 \$1,227,320

Funding Category: 5311

UZA MPO ID SPONSOR ID/CSJ # LET DATE FISCAL YEAR	SPONSOR LOCATION PROJECT NAME	FUNDING CATEGORY	
		FEDERAL STATE	LOCAL TOTAL
RURAL 14283	FORT BEND COUNTY N/A		5311 \$0
09/01/2007 2008	RURAL/NON-URBANIZED CAPITAL EXPENDITURES (FY 2008)		\$0 \$0 \$163,476
RURAL 14287	FORT BEND COUNTY FORT BEND		5311 \$0
09/01/2007 2008	RURAL/NON-URBANIZED OPERATING EXPENDITURES (FY 2008)		\$0 \$0 \$97,841
RURAL 12965	GULF COAST CENTER GALVESTON/BRAZORIA		5311 \$0
10/01/2007 2008	RURAL/NON-URBANIZED OPERATING EXPENDITURES (FY 2008)		\$0 \$0 \$497,380

**FY 2008 TRANSIT PROJECT LISTING
2008-2011 TRANSPORTATION IMPROVEMENT PROGRAM**

Funding Category: 5311

UZA MPO ID SPONSOR ID/CSJ # LET DATE FISCAL YEAR	SPONSOR LOCATION PROJECT NAME	FUNDING CATEGORY	
		FEDERAL STATE LOCAL TOTAL	
RURAL 14279	FORT BEND COUNTY FORT BEND RURAL/NON-URBANIZED ADMINISTRATIVE EXPENDITURES (FY 2008)	5311 \$0 \$0 \$0	
09/01/2007 2008			\$35,803
RURAL 12981	THE DISTRICT (BRAZOS TRANSIT DISTRICT) MONTGOMERY RURAL/NON-URBANIZED OPERATING EXPENDITURES (FY 2008)	5311 \$0 \$0 \$0	
10/01/2007 2008			\$1,200,000
RURAL 12979	THE DISTRICT (BRAZOS TRANSIT DISTRICT) MONTGOMERY RURAL/NON-URBANIZED ADMINISTRATIVE EXPENDITURES (FY 2008)	5311 \$0 \$0 \$0	
10/01/2007 2008			\$100,000
RURAL 12973	COLORADO VALLEY TRANSIT WALLER COUNTY RURAL/NON-URBANIZED OPERATING EXPENDITURES (FY 2008)	5311 \$0 \$0 \$0	
10/01/2007 2008			\$235,753
RURAL 12962	GULF COAST CENTER GALVESTON/BRAZORIA RURAL/NON-URBANIZED ADMINISTRATIVE EXPENDITURES (FY 2008)	5311 \$0 \$0 \$0	
10/01/2007 2008			\$90,531
RURAL 12959	GULF COAST CENTER GALVESTON/BRAZORIA RURAL/NON-URBANIZED CAPITAL EXPENDITURES (FY 2008)	5311 \$0 \$0 \$0	
10/01/2007 2008			\$35,696

Funding Category: 5316

UZA MPO ID SPONSOR ID/CSJ # LET DATE FISCAL YEAR	SPONSOR LOCATION PROJECT NAME	FUNDING CATEGORY	
		FEDERAL STATE LOCAL TOTAL	
REGIONWIDE 14474	UNSPONSORED (TBD) N/A JOB ACCESS AND REVERSE COMMUTE PROGRAM (JARC) FY 2008	5316 \$2,541,666 \$0 \$635,417	
09/01/2007 2008			\$3,177,083
REGIONWIDE 11774	UNSPONSORED (TBD) N/A JOB ACCESS AND REVERSE COMMUTE PROGRAM (JARC) FY 2006 - FY 2007 CARRYOVER	5316 \$4,572,263 \$0 \$1,143,066	
09/01/2007 2008			\$5,715,329

FY 2008 TRANSIT PROJECT LISTING
2008-2011 TRANSPORTATION IMPROVEMENT PROGRAM

Funding Category: 5317

UZA MPO ID SPONSOR ID/CSJ # LET DATE FISCAL YEAR	SPONSOR LOCATION PROJECT NAME	FUNDING CATEGORY FEDERAL STATE LOCAL TOTAL
REGIONWIDE	UNSPONSORED (TBD)	5317
11780	N/A	\$2,105,353
	NEW FREEDOM PROGRAM FY 2006 - FY 2007 CARRYOVER	\$0
09/01/2007		\$526,338
2008		\$2,631,691
REGIONWIDE	UNSPONSORED (TBD)	5317
14478	N/A	\$1,186,242
	NEW FREEDOM PROGRAM FY 2008	\$0
09/01/2007		\$296,560
2008		\$1,482,802

Funding Category: LOCAL

UZA MPO ID SPONSOR ID/CSJ # LET DATE FISCAL YEAR	SPONSOR LOCATION PROJECT NAME	FUNDING CATEGORY FEDERAL STATE LOCAL TOTAL
HOUSTON UZA	METRO	LOCAL
14412	N/A	\$0
	RAIL SYSTEM UPGRADES (FY 2008)	\$0
09/01/2007		\$291,000
2008		\$291,000
HOUSTON UZA	METRO	LOCAL
14444	N/A	\$0
	SYSTEM ACCESSIBILITY (FY 2008)	\$0
09/01/2007		\$150,000
2008		\$150,000
HOUSTON UZA	METRO	LOCAL
14452	N/A	\$0
	ALLOWANCE FOR CAPITAL CONTINGENCIES (FY 2008)	\$0
09/01/2007		\$20,000,000
2008		\$20,000,000
HOUSTON UZA	METRO	LOCAL
14448	N/A	\$0
	PEC DEVELOPMENT PROJECTS (FY 2008)	\$0
09/01/2007		\$1,953,000
2008		\$1,953,000
HOUSTON UZA	METRO	LOCAL
14425	UPTOWN CORRIDOR	\$0
	UPTOWN CORRIDOR (FY 2008)	\$0
09/01/2007		\$42,078,000
2008		\$42,078,000
HOUSTON UZA	METRO	LOCAL
14441	N/A	\$0
	CURB CUTS / INTERSECTION IMPROVEMENTS (FY 2008)	\$0
09/01/2007		\$265,000
2008		\$265,000

FY 2008 TRANSIT PROJECT LISTING
2008-2011 TRANSPORTATION IMPROVEMENT PROGRAM

Funding Category: LOCAL

UZA MPO ID SPONSOR ID/CSJ # LET DATE FISCAL YEAR	SPONSOR LOCATION PROJECT NAME	FUNDING CATEGORY FEDERAL STATE LOCAL TOTAL
HOUSTON UZA 14438	METRO N/A	LOCAL \$0
09/01/2007	INTELLIGENT TRANSPORTATION SYSTEMS - POLICE AUTOMATION - REGIONAL CAD (FY 2008)	\$0 \$172,000
2008		\$172,000
HOUSTON UZA 14424	METRO N/A	LOCAL \$0
09/01/2007	TRANSIT AND OPERATING FACILITIES DEVELOPMENT (FY 2008)	\$0 \$60,000
2008		\$60,000
HOUSTON UZA 13005	METRO HOUSTON	LOCAL \$0
10/01/2007	FURNITURE & OFFICE EQUIPMENT (FY 2008)	\$0 \$200,000
2008		\$200,000
HOUSTON UZA 13007	METRO HOUSTON	LOCAL \$0
10/01/2007	SUPPORT VEHICLES (FY 2008)	\$0 \$1,486,000
2008		\$1,486,000
HOUSTON UZA 14334	METRO N/A	LOCAL \$0
09/01/2007	ADVANCED HIGH CAPACITY TRANSIT - TXDOT COORDINATION ACTIVITIES (FY 2008)	\$0 \$121,000
2008		\$121,000
HOUSTON UZA 14337	METRO NORTHWEST TRANSIT CENTER	LOCAL \$0
09/01/2007	ADVANCED HIGH CAPACITY TRANSIT IH 610 / NORTH WEST TRANSIT CENTER RAMP PROVISIONS (FY 2008)	\$0 \$1,500,000
2008		\$1,500,000
HOUSTON UZA 14339	METRO N/A	LOCAL \$0
09/01/2007	BUS ACQUISITIONS - 40-FOOT BUSES (60) (FY 2008)	\$0 \$36,062,000
2008		\$36,062,000
HOUSTON UZA 14340	METRO N/A	LOCAL \$0
09/01/2007	BUS ACQUISITIONS - 45-FOOT BUSES (52) (FY 2008)	\$0 \$30,056,000
2008		\$30,056,000
HOUSTON UZA 13009	METRO HOUSTON	LOCAL \$0
10/01/2007	INFORMATION TECHNOLOGY SYSTEMS (FY 2008)	\$0 \$11,358,000
2008		\$11,358,000

FY 2008 TRANSIT PROJECT LISTING
2008-2011 TRANSPORTATION IMPROVEMENT PROGRAM

Funding Category: LOCAL

UZA MPO ID SPONSOR ID/CSJ # LET DATE FISCAL YEAR	SPONSOR LOCATION PROJECT NAME	FUNDING CATEGORY FEDERAL STATE LOCAL TOTAL
HOUSTON UZA 13003	METRO HOUSTON TOOLS & EQUIPMENT (FY 2008)	LOCAL \$0 \$0
10/01/2007 2008		\$2,000,000 \$2,000,000
HOUSTON UZA 11773	METRO VA DEVELOPMENT FUND - SMALL BUSINESS DEVELOPMENT (FY 2008)	LOCAL \$0 \$0
09/01/2007 2008		\$75,000 \$75,000
HOUSTON UZA 12995	METRO HOUSTON SIGNATURE BUS RAPID TRANSIT (FY 2008)	LOCAL \$0 \$0
10/01/2007 2008		\$16,000,000 \$16,000,000
HOUSTON UZA 12997	METRO HOUSTON MAJOR FACILITIES REHABILITATION INITIATIVE (FY 2008)	LOCAL \$0 \$0
10/01/2007 2008		\$7,000,000 \$7,000,000
HOUSTON UZA 12999	METRO HOUSTON TRANSIT MOBILITY IMPROVEMENTS-BUS PADS/ BUS LANE PROGRAM (FY 2008)	LOCAL \$0 \$0
10/01/2007 2008		\$225,000 \$225,000
HOUSTON UZA 11772	METRO VA DEVELOPMENT FUND - OTHER DEVELOPMENT PROJECTS (FY 2008)	LOCAL \$0 \$0
09/01/2007 2008		\$79,000 \$79,000
HOUSTON UZA 14385	METRO MAIN STREET CORRIDOR MAIN STREET CORRIDOR ENHANCEMENTS (FY 2008)	LOCAL \$0 \$0
09/01/2007 2008		\$373,000 \$373,000
HOUSTON UZA 14378	METRO MAIN STREET CORRIDOR MAIN STREET CORRIDOR ENHANCEMENTS - RAIL OPERATIONS CENTER EXPANSION (FY 2008)	LOCAL \$0 \$0
09/01/2007 2008		\$2,000,000 \$2,000,000
HOUSTON UZA 14373	METRO DACOMA INTERMODAL TERMINAL NORTH (FY 2008)	LOCAL \$0 \$0
09/01/2007 2008		\$77,098,000 \$77,098,000

FY 2008 TRANSIT PROJECT LISTING
2008-2011 TRANSPORTATION IMPROVEMENT PROGRAM

Funding Category: LOCAL

UZA MPO ID SPONSOR ID/CSJ # LET DATE FISCAL YEAR	SPONSOR LOCATION PROJECT NAME	FUNDING CATEGORY FEDERAL STATE LOCAL TOTAL
HOUSTON UZA 14381	METRO MAIN STREET CORRIDOR MAIN STREET CORRIDOR ENHANCEMENTS - RAIL VEHICLE EXPANSION (FY 2008)	LOCAL \$0 \$0 \$1,400,000 \$1,400,000
09/01/2007 2008		
HOUSTON UZA 14342	METRO N/A BUS ACQUISITIONS - 60-FOOT BUSES (20) (FY 2008)	LOCAL \$0 \$0 \$25,620,000 \$25,620,000
09/01/2007 2008		
HOUSTON UZA 14370	METRO DACOMA INTERMODAL TERMINAL DACOMA CONNECTOR (FY 2008)	LOCAL \$0 \$0 \$1,000,000 \$1,000,000
09/01/2007 2008		
HOUSTON UZA 14386	METRO MAIN STREET CORRIDOR MAIN STREET CORRIDOR ENHANCEMENTS - FACILITY UPGRADES (FY 2008)	LOCAL \$0 \$0 \$16,000,000 \$16,000,000
09/01/2007 2008		
HOUSTON UZA 14401	METRO N/A MISCELLANEOUS CORRIDOR PLANNING (FY 2008)	LOCAL \$0 \$0 \$2,200,000 \$2,200,000
09/01/2007 2008		
HOUSTON UZA 14405	METRO N/A PASSENGER SHELTERS & LIGHTING (FY 2008)	LOCAL \$0 \$0 \$400,000 \$400,000
09/01/2007 2008		
HOUSTON UZA 14349	METRO N/A BUS IMPROVEMENT CAMPAIGNS (FY 2008)	LOCAL \$0 \$0 \$10,008,000 \$10,008,000
09/01/2007 2008		
HOUSTON UZA 14362	METRO EAST END CORRIDOR EAST END CORRIDOR (FY 2008)	LOCAL \$0 \$0 \$23,179,000 \$23,179,000
09/01/2007 2008		
HOUSTON UZA 14366	METRO N/A FIXED GUIDEWAY MODERNIZATION - TRANSTAR INTEGRATION (FY 2008)	LOCAL \$0 \$0 \$1,437,000 \$1,437,000
09/01/2007 2008		

FY 2008 TRANSIT PROJECT LISTING
2008-2011 TRANSPORTATION IMPROVEMENT PROGRAM

Funding Category: LOCAL

UZA MPO ID SPONSOR ID/CSJ # LET DATE FISCAL YEAR	SPONSOR LOCATION PROJECT NAME	FUNDING CATEGORY		
		FEDERAL	STATE	LOCAL TOTAL
HOUSTON UZA	METRO			LOCAL
14358	N/A			\$0
	COMMUTER RAIL (FY 2008)			\$0
09/01/2007				\$39,477,000
2008				\$39,477,000

**FY 2009 TRANSIT PROJECT LISTING
2008-2011 TRANSPORTATION IMPROVEMENT PROGRAM**

Funding Category: 5307

UZA MPO ID SPONSOR ID/CSJ # LET DATE FISCAL YEAR	SPONSOR LOCATION PROJECT NAME	FUNDING CATEGORY FEDERAL STATE LOCAL TOTAL
GALVESTON UZA 14295	ISLAND TRANSIT GALVESTON	5307 \$944,709
09/01/2008	ISLAND TRANSIT/GALVESTON OPERATING EXPENDITURES (FY 2009)	\$318,801 \$625,908
2009		\$1,889,418
GALVESTON UZA 14292	ISLAND TRANSIT GALVESTON	5307 \$442,033
09/01/2008	ISLAND TRANSIT/GALVESTON CAPITAL EXPENDITURES (FY 2009)	\$0 \$110,508
2009		\$552,541
GALVESTON UZA 14299	ISLAND TRANSIT GALVESTON	5307 \$88,000
09/01/2008	ISLAND TRANSIT/GALVESTON PLANNING EXPENDITURES (FY 2009)	\$0 \$22,000
2009		\$110,000
HOUSTON UZA 14409	METRO N/A	5307 \$800,000
09/01/2008	RADIO REPLACEMENT (FY 2009)	\$0 \$200,000
2009		\$1,000,000
HOUSTON UZA 14417	METRO N/A	5307 \$8,056,000
09/01/2008	SMART CARD (CONTINUATION) (FY 2009)	\$0 \$2,014,000
2009		\$10,070,000
HOUSTON UZA 12993	HARRIS COUNTY FORT BEND	5307 \$2,356,000
10/01/2008	HARRIS COUNTY CAPITAL EXPENDITURES METRO TRANSFER (FY 2009)	\$0 \$589,000
2009		\$2,945,000
HOUSTON UZA 14331	METRO N/A	5307 \$6,066,000
09/01/2008	ADA PARATRANSIT EXPENSE (FY 2009)	\$0 \$1,242,000
2009		\$7,308,000
HOUSTON UZA 14355	METRO N/A	5307 \$13,753,000
09/01/2008	CAPITALIZED PREVENTATIVE MAINTENANCE (FY 2009)	\$0 \$3,438,000
2009		\$17,191,000
HOUSTON UZA 14353	METRO N/A	5307 \$607,000
09/01/2008	CAPITALIZED PREVENTATIVE MAINTENANCE - HISTORIC BUILDING (FY 2009)	\$0 \$152,000
2009		\$759,000

FY 2009 TRANSIT PROJECT LISTING
2008-2011 TRANSPORTATION IMPROVEMENT PROGRAM

Funding Category: 5307

UZA MPO ID SPONSOR ID/CSJ # LET DATE FISCAL YEAR	SPONSOR LOCATION PROJECT NAME	FUNDING CATEGORY FEDERAL STATE LOCAL TOTAL
HOUSTON UZA 14400	METRO N/A METRONet (CONTINUATION) (FY 2009)	5307 \$9,273,000 \$0
09/01/2008 2009		\$2,318,000 \$11,591,000
HOUSTON UZA 14399	METRO N/A METROLIFT VAN ACQUISTION (PM) (FY 2009)	5307 \$283,000 \$0
09/01/2008 2009		\$71,000 \$354,000
HOUSTON UZA 14398	METRO N/A METROLIFT VAN ACQUISITION (FY 2009)	5307 \$7,346,000 \$0
09/01/2008 2009		\$1,505,000 \$8,851,000
HOUSTON UZA 14322	METRO N/A 40 FT HYBRID BUS ACQUISITION (FY 2009)	5307 \$105,000 \$0
09/01/2008 2009		\$22,000 \$127,000
HOUSTON UZA 14328	METRO N/A 45 FT BUS ACQUISITION (FY 2009)	5307 \$7,386,000 \$0
09/01/2008 2009		\$1,513,000 \$8,899,000
HOUSTON UZA 14311	HARRIS COUNTY HARRIS COUNTY HARRIS COUNTY OPERATING EXPENDITURES METRO TRANSFER (FY 2009)	5307 \$2,035,425 \$0 \$1,279,575
09/01/2008 2009		\$3,315,000
HOUSTON UZA 14276	FORT BEND COUNTY FORT BEND FORT BEND COUNTY PLANNING EXPENDITURES METRO TRANSFER (FY 2009)	5307 \$299,739 \$0 \$74,935
09/01/2008 2009		\$374,674
HOUSTON UZA 14273	FORT BEND COUNTY FORT BEND FORT BEND COUNTY OPERATING EXPENDITURES METRO TRANSFER (FY 2009)	5307 \$895,440 \$0 \$1,060,509
09/01/2008 2009		\$1,955,949
HOUSTON UZA 14269	FORT BEND COUNTY FORT BEND FORT BEND COUNTY CAPITAL EXPENDITURES METRO TRANSFER (FY 2009)	5307 \$1,395,654 \$0 \$348,913
09/01/2008 2009		\$1,744,567

**FY 2009 TRANSIT PROJECT LISTING
2008-2011 TRANSPORTATION IMPROVEMENT PROGRAM**

Funding Category: 5307

UZA MPO ID SPONSOR ID/CSJ # LET DATE FISCAL YEAR	SPONSOR LOCATION PROJECT NAME	FUNDING CATEGORY FEDERAL STATE LOCAL TOTAL
LAKE JACKSON/ANGLETON UZA 12935	GULF COAST CENTER LAKE JACKSON/ANGLETON	5307 \$455,813
10/01/2008	LAKE JACKSON/ANGLETON OPERATING EXPENDITURES (FY 2009)	\$60,000
2009		\$395,813
LAKE JACKSON/ANGLETON UZA 14315	GULF COAST CENTER LAKE JACKSON/ANGLETON	5307 \$79,172
09/01/2008	LAKE JACKSON/ANGLETON PLANNING EXPENDITURES (FY 2009)	\$5,000
2009		\$14,793
LAKE JACKSON/ANGLETON UZA 14314	GULF COAST CENTER LAKE JACKSON/ANGLETON	5307 \$406,650
09/01/2008	LAKE JACKSON/ANGLETON CAPITAL EXPENDITURES (FY 2009)	\$15,489
2009		\$86,174
TEXAS CITY/LAMARQUE UZA 12971	GULF COAST CENTER TEXAS CITY/LA MARQUE	5307 \$603,074
10/01/2008	TEXAS CITY/LA MARQUE OPERATING EXPENDITURES (FY 2009)	\$60,000
2009		\$543,074
TEXAS CITY/LAMARQUE UZA 14460	GULF COAST CENTER TEXAS CITY/LA MARQUE	5307 \$547,679
09/01/2008	TEXAS CITY/LA MARQUE CAPITAL EXPENDITURES (FY 2009)	\$50,479
2009		\$86,441
TEXAS CITY/LAMARQUE UZA 14461	GULF COAST CENTER TEXAS CITY/LA MARQUE	5307 \$88,597
09/01/2008	TEXAS CITY/LA MARQUE PLANNING EXPENDITURES (FY 2009)	\$8,860
2009		\$13,289
THE WOODLANDS UZA 14468	THE DISTRICT (BRAZOS TRANSIT DISTRICT) THE WOODLANDS	5307 \$1,161,103
09/01/2008	THE WOODLANDS OPERATING EXPENDITURES (FY 2009)	\$845,092
2009		\$259,828
THE WOODLANDS UZA 14471	THE DISTRICT (BRAZOS TRANSIT DISTRICT) THE WOODLANDS	5307 \$0
09/01/2008	THE WOODLANDS PLANNING EXPENDITURES (FY 2009)	\$56,181
2009		\$14,045
		\$70,227

FY 2009 TRANSIT PROJECT LISTING
2008-2011 TRANSPORTATION IMPROVEMENT PROGRAM

Funding Category: 5308

UZA MPO ID SPONSOR ID/CSJ # LET DATE FISCAL YEAR	SPONSOR LOCATION PROJECT NAME	FUNDING CATEGORY FEDERAL STATE LOCAL TOTAL
HOUSTON UZA 14325	METRO N/A 40-FT BUSES-CLEAN FUELS (FY 2009 \$) (1)	5308 \$2,742,000 \$0
09/01/2008		\$562,000
2009		\$3,304,000

Funding Category: 5309

UZA MPO ID SPONSOR ID/CSJ # LET DATE FISCAL YEAR	SPONSOR LOCATION PROJECT NAME	FUNDING CATEGORY FEDERAL STATE LOCAL TOTAL
HOUSTON UZA 14387	METRO NORTH CORRIDOR METRO SOLUTIONS - NORTH CORRIDOR -CONSTRUCTION/VEHICLE ACQUISITION (FY 2009)	5309 \$60,265,000 \$0 \$0
09/01/2008		\$0
2009		\$60,265,000
HOUSTON UZA 14394	METRO UNIVERSITY CORRIDOR METRO SOLUTIONS - UNIVERSITY CORRIDOR - CONSTRUCTION/VEHICLE ACQUISITION (FY 2009)	5309 \$117,332,000 \$0 \$0
09/01/2008		\$0
2009		\$117,332,000
HOUSTON UZA 14391	METRO SOUTHEAST CORRIDOR METRO SOLUTIONS - SOUTHEAST CORRIDOR - CONSTRUCTION/VEHICLE ACQUISITION (FY 2009)	5309 \$52,596,000 \$0 \$0
09/01/2008		\$0
2009		\$52,596,000
HOUSTON UZA 14367	METRO N/A FIXED GUIDEWAY MODERNIZATION (FY 2009)	5309 \$9,430,000 \$0
09/01/2008		\$2,358,000
2009		\$11,788,000
HOUSTON UZA 14346	METRO N/A BUS ACQUISITIONS - SIGNATURE BUS SERVICE (2011) (FY 2009)	5309 \$5,104,000 \$0
09/01/2008		\$1,276,000
2009		\$6,380,000

Funding Category: 5310

UZA MPO ID SPONSOR ID/CSJ # LET DATE FISCAL YEAR	SPONSOR LOCATION PROJECT NAME	FUNDING CATEGORY FEDERAL STATE LOCAL TOTAL
REGIONWIDE 14457	TXDOT HOUSTON DISTRICT N/A CAPITAL PROJECTS FOR THE ELDERLY AND DISABLED PROGRAM (FY 2009)	5310 \$1,296,823 \$0 \$0
09/01/2008		\$0
2009		\$1,296,823

**FY 2009 TRANSIT PROJECT LISTING
2008-2011 TRANSPORTATION IMPROVEMENT PROGRAM**

Funding Category: 5311

UZA MPO ID SPONSOR ID/CSJ # LET DATE FISCAL YEAR	SPONSOR LOCATION PROJECT NAME	FUNDING CATEGORY	
		FEDERAL STATE	LOCAL TOTAL
RURAL	FORT BEND COUNTY		5311
14284	FORT BEND COUNTY		\$0
	RURAL/NON-URBANIZED CAPITAL EXPENDITURES (FY 2009)		\$0
09/01/2008			\$0
2009			\$163,476
RURAL	FORT BEND COUNTY		5311
14288	FORT BEND COUNTY		\$0
	RURAL/NON-URBANIZED OPERATING EXPENDITURES (FY 2009)		\$0
09/01/2008			\$0
2009			\$87,841
RURAL	GULF COAST CENTER		5311
14303	GALVESTON/BRAZORIA		\$0
	RURAL/NON-URBANIZED ADMINISTRATIVE EXPENDITURES (FY 2009)		\$0
09/01/2008			\$0
2009			\$90,531
RURAL	GULF COAST CENTER		5311
14302	GALVESTON/BRAZORIA		\$0
	RURAL/NON-URBANIZED CAPITAL EXPENDITURES (FY 2009)		\$0
09/01/2008			\$0
2009			\$35,696
RURAL	FORT BEND COUNTY		5311
14280	FORT BEND COUNTY		\$0
	RURAL/NON-URBANIZED ADMINISTRATIVE EXPENDITURES (FY 2009)		\$0
09/01/2008			\$0
2009			\$35,802
RURAL	COLORADO VALLEY TRANSIT		5311
14265	WALLER COUNTY		\$0
	RURAL/NON-URBANIZED OPERATING EXPENDITURES (FY 2009)		\$0
09/01/2008			\$0
2009			\$245,277
RURAL	GULF COAST CENTER		5311
14304	GALVESTON/BRAZORIA		\$0
	RURAL/NON-URBANIZED OPERATING EXPENDITURES (FY 2009)		\$0
09/01/2008			\$0
2009			\$458,095

Funding Category: 5316

UZA MPO ID SPONSOR ID/CSJ # LET DATE FISCAL YEAR	SPONSOR LOCATION PROJECT NAME	FUNDING CATEGORY	
		FEDERAL STATE	LOCAL TOTAL
REGIONWIDE	UNSPONSORED (TBD)		5316
14475	N/A		\$2,680,154
	JOB ACCESS AND REVERSE COMMUTE PROGRAM (JARC) FY 2009		\$0
09/01/2008			\$670,039
2009			\$3,350,193

FY 2009 TRANSIT PROJECT LISTING
2008-2011 TRANSPORTATION IMPROVEMENT PROGRAM

Funding Category: 5317

UZA MPO ID SPONSOR ID/CSJ # LET DATE FISCAL YEAR	SPONSOR LOCATION PROJECT NAME	FUNDING CATEGORY	
		FEDERAL STATE	LOCAL TOTAL
REGIONWIDE	UNSPONSORED (TBD)		5317
14479	N/A		\$1,254,026
	NEW FREEDOM PROGRAM FY 2009		\$0
09/01/2008			\$313,508
2009			\$1,567,534

Funding Category: CMAQ

UZA MPO ID SPONSOR ID/CSJ # LET DATE FISCAL YEAR	SPONSOR LOCATION PROJECT NAME	FUNDING CATEGORY	
		FEDERAL STATE	LOCAL TOTAL
HOUSTON UZA	METRO		CMAQ
11428	VA		\$11,025,000
0912-71-909	SIGNATURE BUS EXPRESS SERVICE		\$0
08/01/2009			\$2,756,250
2009			\$13,781,250
RURAL	FORT BEND COUNTY		CMAQ
9756	SH 36		\$1,495,810
0188-01-035	FAIRGROUNDS PARK AND RIDE PHASE 2: (250 SPACES)		\$0
08/01/2009			\$373,953
2009			\$1,869,763

Funding Category: LOCAL

UZA MPO ID SPONSOR ID/CSJ # LET DATE FISCAL YEAR	SPONSOR LOCATION PROJECT NAME	FUNDING CATEGORY	
		FEDERAL STATE	LOCAL TOTAL
HOUSTON UZA	METRO		LOCAL
14418	N/A		\$0
	SUPPORT VEHICLES (FY 2009)		\$0
09/01/2008			\$2,163,000
2009			\$2,163,000
HOUSTON UZA	METRO		LOCAL
14414	N/A		\$0
	SIGNATURE BUS RAPID TRANSIT (FY 2009)		\$0
09/01/2008			\$53,000,000
2009			\$53,000,000
HOUSTON UZA	METRO		LOCAL
14421	N/A		\$0
	TOOLS & EQUIPMENT (FY 2009)		\$0
09/01/2008			\$2,000,000
2009			\$2,000,000
HOUSTON UZA	METRO		LOCAL
14445	N/A		\$0
	SYSTEM ACCESSIBILITY (FY 2009)		\$0
09/01/2008			\$150,000
2009			\$150,000

**FY 2009 TRANSIT PROJECT LISTING
2008-2011 TRANSPORTATION IMPROVEMENT PROGRAM**

Funding Category: LOCAL

UZA MPO ID SPONSOR ID/CSJ # LET DATE FISCAL YEAR	SPONSOR LOCATION PROJECT NAME	FUNDING CATEGORY FEDERAL STATE LOCAL TOTAL
HOUSTON UZA 14442	METRO N/A CURB CUTS / INTERSECTION IMPROVEMENTS (FY 2009)	LOCAL \$0 \$0
09/01/2008 2009		\$265,000 \$265,000
HOUSTON UZA 14449	METRO N/A PEC DEVELOPMENT PROJECTS (FY 2009)	LOCAL \$0 \$0
09/01/2008 2009		\$1,915,000 \$1,915,000
HOUSTON UZA 14439	METRO N/A BUS PADS / BUS LANE PROGRAM (FY 2009)	LOCAL \$0 \$0
09/01/2008 2009		\$230,000 \$230,000
HOUSTON UZA 14453	METRO N/A ALLOWANCE FOR CAPITAL CONTINGENCIES (FY 2009)	LOCAL \$0 \$0
09/01/2008 2009		\$20,000,000 \$20,000,000
HOUSTON UZA 14456	METRO NORTHWEST TRANSIT CENTER ADVANCED HIGH CAPACITY TRANSIT IH 610 / NORTH WEST TRANSIT CENTER RAMP PROVISIONS (FY 2009)	LOCAL \$0 \$0 \$1,500,000
09/01/2008 2009		\$1,500,000 \$1,500,000
HOUSTON UZA 14426	METRO UPTOWN CORRIDOR UPTOWN CORRIDOR (FY 2009)	LOCAL \$0 \$0
09/01/2008 2009		\$39,601,000 \$39,601,000
HOUSTON UZA 14429	METRO N/A MAJOR FACILITIES REHABILITATION INITIATIVE (FY 2009)	LOCAL \$0 \$0
09/01/2008 2009		\$7,000,000 \$7,000,000
HOUSTON UZA 14432	METRO N/A FUTURE PROJECTS (FACILITY UPGRADES) (FY 2009)	LOCAL \$0 \$0
09/01/2008 2009		\$3,000,000 \$3,000,000
HOUSTON UZA 14435	METRO N/A FURNITURE & EQUIPMENT (FY 2009)	LOCAL \$0 \$0
09/01/2008 2009		\$200,000 \$200,000

FY 2009 TRANSIT PROJECT LISTING
2008-2011 TRANSPORTATION IMPROVEMENT PROGRAM

Funding Category: LOCAL

UZA MPO ID SPONSOR ID/CSJ # LET DATE FISCAL YEAR	SPONSOR LOCATION PROJECT NAME	FUNDING CATEGORY FEDERAL STATE LOCAL TOTAL
HOUSTON UZA 14335	METRO N/A ADVANCED HIGH CAPACITY TRANSIT - TXDOT COORDINATION ACTIVITIES (FY 2009)	LOCAL \$0 \$0 \$121,000 \$121,000
HOUSTON UZA 14382	METRO MAIN STREET CORRIDOR MAIN STREET CORRIDOR ENHANCEMENTS - RAIL VEHICLE EXPANSION (FY 2009)	LOCAL \$0 \$0 \$30,936,000 \$30,936,000
HOUSTON UZA 14338	METRO N/A BUS ACQUISITIONS - 40-FOOT BUSES (56) (FY 2009)	LOCAL \$0 \$0 \$35,341,000 \$35,341,000
HOUSTON UZA 14341	METRO N/A BUS ACQUISITIONS - 45-FOOT BUSES (60) (FY 2009)	LOCAL \$0 \$0 \$36,420,000 \$36,420,000
HOUSTON UZA 14379	METRO MAIN STREET CORRIDOR MAIN STREET CORRIDOR ENHANCEMENTS - RAIL OPERATIONS CENTER EXPANSION (FY 2009)	LOCAL \$0 \$0 \$10,000,000 \$10,000,000
HOUSTON UZA 14402	METRO N/A MISCELLANEOUS CORRIDOR PLANNING (FY 2009)	LOCAL \$0 \$0 \$1,200,000 \$1,200,000
HOUSTON UZA 14406	METRO N/A PASSENGER SHELTERS & LIGHTING (FY 2009)	LOCAL \$0 \$0 \$400,000 \$400,000
HOUSTON UZA 14350	METRO N/A BUS IMPROVEMENT CAMPAIGNS (FY 2009)	LOCAL \$0 \$0 \$5,000,000 \$5,000,000
HOUSTON UZA 14374	METRO INTERMODAL TRANSIT TERMINAL INTERMODAL TERMINAL NORTH (FY 2009)	LOCAL \$0 \$0 \$38,461,000 \$38,461,000

**FY 2009 TRANSIT PROJECT LISTING
2008-2011 TRANSPORTATION IMPROVEMENT PROGRAM**

Funding Category: LOCAL

UZA MPO ID SPONSOR ID/CSJ # LET DATE FISCAL YEAR	SPONSOR LOCATION PROJECT NAME	FUNDING CATEGORY FEDERAL STATE LOCAL TOTAL
HOUSTON UZA 14359	METRO N/A COMMUTER RAIL (FY 2009)	LOCAL \$0 \$0
09/01/2008 2009		\$39,719,000 \$39,719,000
HOUSTON UZA 14363	METRO EAST END CORRIDOR EAST END CORRIDOR (FY 2009)	LOCAL \$0 \$0
09/01/2008 2009		\$23,470,000 \$23,470,000
HOUSTON UZA 14343	METRO N/A BUS ACQUISITIONS - 60-FOOT BUSES (20) (FY 2009)	LOCAL \$0 \$0
09/01/2008 2009		\$26,900,000 \$26,900,000
HOUSTON UZA 14371	METRO DACOMA INTERMODAL TERMINAL DACOMA CONNECTOR (FY 2009)	LOCAL \$0 \$0
09/01/2008 2009		\$2,000,000 \$2,000,000

FY 2010 TRANSIT PROJECT LISTING
2008-2011 TRANSPORTATION IMPROVEMENT PROGRAM

Funding Category: 5307

UZA MPO ID SPONSOR ID/CSJ # LET DATE FISCAL YEAR	SPONSOR LOCATION PROJECT NAME	FUNDING CATEGORY FEDERAL STATE LOCAL TOTAL
GALVESTON UZA 14296	ISLAND TRANSIT GALVESTON	5307 \$963,603
09/01/2009	ISLAND TRANSIT/GALVESTON OPERATING EXPENDITURES (FY 2010)	\$318,801 \$644,803
2010		\$1,927,207
GALVESTON UZA 14293	ISLAND TRANSIT GALVESTON	5307 \$452,634
09/01/2009	ISLAND TRANSIT/GALVESTON CAPITAL EXPENDITURES (FY 2010)	\$0 \$113,159
2010		\$565,793
GALVESTON UZA 14300	ISLAND TRANSIT GALVESTON	5307 \$88,000
09/01/2009	ISLAND TRANSIT/GALVESTON PLANNING EXPENDITURES (FY 2010)	\$0 \$22,000
2010		\$110,000
HOUSTON UZA 14410	METRO N/A	5307 \$9,406,000
09/01/2009	RADIO REPLACEMENT (FY 2010)	\$0 \$1,927,000
2010		\$11,333,000
HOUSTON UZA 14330	METRO N/A	5307 \$20,000,000
09/01/2009	60 FT BUS ACQUISITION (FY 2010)	\$0 \$4,096,000
2010		\$24,096,000
HOUSTON UZA 14332	METRO N/A	5307 \$6,187,000
09/01/2009	ADA PARATRANSIT EXPENSE (FY 2010)	\$0 \$1,267,000
2010		\$7,454,000
HOUSTON UZA 14329	METRO N/A	5307 \$13,977,000
09/01/2009	45 FT BUS ACQUISITION (FY 2010)	\$0 \$2,863,000
2010		\$16,840,000
HOUSTON UZA 14354	METRO N/A	5307 \$618,000
09/01/2009	CAPITALIZED PREVENTATIVE MAINTENANCE - HISTORIC BUILDING (FY 2010)	\$0 \$155,000
2010		\$773,000
HOUSTON UZA 14312	HARRIS COUNTY HARRIS COUNTY	5307 \$2,143,425
09/01/2009	HARRIS COUNTY OPERATING EXPENDITURES METRO TRANSFER (FY 2010)	\$0 \$1,321,575
2010		\$3,465,000

FY 2010 TRANSIT PROJECT LISTING
2008-2011 TRANSPORTATION IMPROVEMENT PROGRAM

Funding Category: 5307

UZA MPO ID SPONSOR ID/CSJ # LET DATE FISCAL YEAR	SPONSOR LOCATION PROJECT NAME	FUNDING CATEGORY FEDERAL STATE LOCAL TOTAL
HOUSTON UZA 14323	METRO N/A 40 FT HYBRID BUS ACQUISITION (FY 2010)	5307 \$5,815,000 \$0
09/01/2009 2010		\$1,191,000 \$7,006,000
HOUSTON UZA 14270	FORT BEND COUNTY FORT BEND COUNTY FORT BEND COUNTY CAPITAL EXPENDITURES METRO TRANSFER (FY 2010)	5307 \$1,410,822 \$0 \$352,705
09/01/2009 2010		\$1,763,527
HOUSTON UZA 14277	FORT BEND COUNTY FORT BEND COUNTY FORT BEND COUNTY PLANNING EXPENDITURES METRO TRANSFER (FY 2010)	5307 \$343,745 \$0 \$85,936
09/01/2009 2010		\$429,681
HOUSTON UZA 14274	FORT BEND COUNTY FORT BEND COUNTY FORT BEND COUNTY OPERATING EXPENDITURES METRO TRANSFER (FY 2010)	5307 \$991,715 \$0 \$1,156,656
09/01/2009 2010		\$2,148,371
HOUSTON UZA 11438	HARRIS COUNTY HARRIS COUNTY HARRIS COUNTY CAPITAL EXPENDITURES METRO TRANSFER (FY 2010)	5307 \$976,000 \$0 \$244,000
09/01/2009 2010		\$1,220,000
LAKE JACKSON/ANGLETON UZA 14318	GULF COAST CENTER LAKE JACKSON/ANGLETON LAKE JACKSON/ANGLETON PLANNING EXPENDITURES (FY 2010)	5307 \$110,339 \$5,000 \$22,585
09/01/2009 2010		\$137,924
LAKE JACKSON/ANGLETON UZA 14316	GULF COAST CENTER LAKE JACKSON/ANGLETON LAKE JACKSON/ANGLETON CAPITAL EXPENDITURES (FY 2010)	5307 \$376,084 \$15,489 \$78,532
09/01/2009 2010		\$470,105
LAKE JACKSON/ANGLETON UZA 14317	GULF COAST CENTER LAKE JACKSON/ANGLETON LAKE JACKSON/ANGLETON OPERATING EXPENDITURES (FY 2010)	5307 \$474,045 \$60,000 \$414,045
09/01/2009 2010		\$948,090
TEXAS CITY/LAMARQUE UZA 14464	GULF COAST CENTER TEXAS CITY/LA MARQUE TEXAS CITY/LA MARQUE PLANNING EXPENDITURES (FY 2010)	5307 \$140,441 \$8,860 \$26,250
09/01/2009 2010		\$175,551

FY 2010 TRANSIT PROJECT LISTING
2008-2011 TRANSPORTATION IMPROVEMENT PROGRAM

Funding Category: 5307

UZA MPO ID SPONSOR ID/CSJ # LET DATE FISCAL YEAR	SPONSOR LOCATION PROJECT NAME	FUNDING CATEGORY FEDERAL STATE LOCAL TOTAL
TEXAS CITY/LAMARQUE UZA 14463	GULF COAST CENTER	5307
	TEXAS CITY/LA MARQUE	\$627,198
09/01/2009	TEXAS CITY/LA MARQUE OPERATING EXPENDITURES (FY 2010)	\$60,000
2010		\$567,198
		\$1,254,396
TEXAS CITY/LAMARQUE UZA 14462	GULF COAST CENTER	5307
	TEXAS CITY/LA MARQUE	\$496,798
09/01/2009	TEXAS CITY/LA MARQUE CAPITAL EXPENDITURES (FY 2010)	\$50,479
2010		\$73,721
		\$620,998
THE WOODLANDS UZA 14469	THE DISTRICT (BRAZOS TRANSIT DISTRICT)	5307
	THE WOODLANDS	\$1,184,325
09/01/2009	THE WOODLANDS OPERATING EXPENDITURES (FY 2010)	\$861,994
2010		\$265,025
		\$2,311,344
THE WOODLANDS UZA 14472	THE DISTRICT (BRAZOS TRANSIT DISTRICT)	5307
	THE WOODLANDS	\$0
09/01/2009	THE WOODLANDS PLANNING EXPENDITURES (FY 2010)	\$57,305
2010		\$14,326
		\$71,631

Funding Category: 5308

UZA MPO ID SPONSOR ID/CSJ # LET DATE FISCAL YEAR	SPONSOR LOCATION PROJECT NAME	FUNDING CATEGORY FEDERAL STATE LOCAL TOTAL
HOUSTON UZA 14326	METRO	5308
	N/A	\$2,144,000
09/01/2009	40-FT BUSES-CLEAN FUELS (FY 2010 \$) (1)	\$0
2010		\$439,000
		\$2,583,000

Funding Category: 5309

UZA MPO ID SPONSOR ID/CSJ # LET DATE FISCAL YEAR	SPONSOR LOCATION PROJECT NAME	FUNDING CATEGORY FEDERAL STATE LOCAL TOTAL
HOUSTON UZA 14395	METRO	5309
	UNIVERSITY CORRIDOR	\$131,637,000
09/01/2009	METRO SOLUTIONS - UNIVERSITY CORRIDOR - CONSTRUCTION/VEHICLE ACQUISITION (FY 2010)	\$0
2010		\$0
		\$131,637,000
HOUSTON UZA 14392	METRO	5309
	SOUTHEAST CORRIDOR	\$57,669,000
09/01/2009	METRO SOLUTIONS - SOUTHEAST CORRIDOR - CONSTRUCTION/VEHICLE ACQUISITION (FY 2010)	\$0
2010		\$0
		\$57,669,000

**FY 2010 TRANSIT PROJECT LISTING
2008-2011 TRANSPORTATION IMPROVEMENT PROGRAM**

Funding Category: 5309

UZA MPO ID SPONSOR ID/CSJ # LET DATE FISCAL YEAR	SPONSOR LOCATION PROJECT NAME	FUNDING CATEGORY	
		FEDERAL STATE	LOCAL TOTAL
HOUSTON UZA 14388	METRO NORTH CORRIDOR		5309 \$60,084,000
09/01/2009	METRO SOLUTIONS - NORTH CORRIDOR -CONSTRUCTION/VEHICLE ACQUISITION (FY 2010)		\$0 \$0
2010			\$60,084,000
HOUSTON UZA 14368	METRO N/A		5309 \$9,430,000
09/01/2009	FIXED GUIDEWAY MODERNIZATION (FY 2010)		\$0 \$2,358,000
2010			\$11,788,000
HOUSTON UZA 14347	METRO N/A		5309 \$5,104,000
09/01/2009	BUS ACQUISITIONS - SIGNATURE BUS SERVICE (2011) (FY 2010)		\$0 \$1,276,000
2010			\$6,380,000

Funding Category: 5310

UZA MPO ID SPONSOR ID/CSJ # LET DATE FISCAL YEAR	SPONSOR LOCATION PROJECT NAME	FUNDING CATEGORY	
		FEDERAL STATE	LOCAL TOTAL
REGIONWIDE 14458	TXDOT HOUSTON DISTRICT N/A		5310 \$1,296,823
09/01/2009	CAPITAL PROJECTS FOR THE ELDERLY AND DISABLED PROGRAM (FY 2010)		\$0 \$0
2010			\$1,296,823

Funding Category: 5311

UZA MPO ID SPONSOR ID/CSJ # LET DATE FISCAL YEAR	SPONSOR LOCATION PROJECT NAME	FUNDING CATEGORY	
		FEDERAL STATE	LOCAL TOTAL
RURAL 14289	FORT BEND COUNTY FORT BEND COUNTY		5311 \$0
09/01/2009	RURAL/NON-URBANIZED OPERATING EXPENDITURES (FY 2010)		\$0 \$0
2010			\$87,841
RURAL 14285	FORT BEND COUNTY FORT BEND COUNTY		5311 \$0
09/01/2009	RURAL/NON-URBANIZED CAPITAL EXPENDITURES (FY 2010)		\$0 \$0
2010			\$163,476
RURAL 14305	GULF COAST CENTER GALVESTON/BRAZORIA		5311 \$0
09/01/2009	RURAL/NON-URBANIZED CAPITAL EXPENDITURES (FY 2010)		\$0 \$0
2010			\$35,696

FY 2010 TRANSIT PROJECT LISTING
2008-2011 TRANSPORTATION IMPROVEMENT PROGRAM

Funding Category: 5311

UZA MPO ID SPONSOR ID/CSJ # LET DATE FISCAL YEAR	SPONSOR LOCATION PROJECT NAME	FUNDING CATEGORY	
		FEDERAL STATE	LOCAL TOTAL
RURAL	FORT BEND COUNTY		5311
14281	FORT BEND COUNTY		\$0
09/01/2009	RURAL/NON-URBANIZED ADMINISTRATIVE EXPENDITURES (FY 2010)		\$0
2010			\$35,803
RURAL	COLORADO VALLEY TRANSIT		5311
14266	WALLER COUNTY		\$0
09/01/2009	RURAL/NON-URBANIZED OPERATING EXPENDITURES (FY 2010)		\$0
2010			\$250,182
RURAL	GULF COAST CENTER		5311
14306	GALVESTON/BRAZORIA		\$0
09/01/2009	RURAL/NON-URBANIZED ADMINISTRATIVE EXPENDITURES (FY 2010)		\$0
2010			\$90,531

Funding Category: 5316

UZA MPO ID SPONSOR ID/CSJ # LET DATE FISCAL YEAR	SPONSOR LOCATION PROJECT NAME	FUNDING CATEGORY	
		FEDERAL STATE	LOCAL TOTAL
REGIONWIDE	UNSPONSORED (TBD)		5316
14476	N/A		\$2,840,963
09/01/2009	JOB ACCESS AND REVERSE COMMUTE PROGRAM (JARC) FY 2010		\$710,241
2010			\$3,551,204

Funding Category: 5317

UZA MPO ID SPONSOR ID/CSJ # LET DATE FISCAL YEAR	SPONSOR LOCATION PROJECT NAME	FUNDING CATEGORY	
		FEDERAL STATE	LOCAL TOTAL
REGIONWIDE	UNSPONSORED (TBD)		5317
14480	N/A		\$1,329,268
09/01/2009	NEW FREEDOM PROGRAM FY 2010		\$0
2010			\$332,316
			\$1,661,584

Funding Category: CMAQ

UZA MPO ID SPONSOR ID/CSJ # LET DATE FISCAL YEAR	SPONSOR LOCATION PROJECT NAME	FUNDING CATEGORY	
		FEDERAL STATE	LOCAL TOTAL
HOUSTON UZA	FORT BEND COUNTY		CMAQ
11537	WESTPARK TOLLWAY P&R		\$2,315,250
0912-34-903	WESTPARK TOLLROAD PARK & RIDE		\$0
09/01/2010			\$578,813
2010			\$2,894,063

FY 2010 TRANSIT PROJECT LISTING
2008-2011 TRANSPORTATION IMPROVEMENT PROGRAM

Funding Category: LOCAL

UZA MPO ID SPONSOR ID/CSJ # LET DATE FISCAL YEAR	SPONSOR LOCATION PROJECT NAME	FUNDING CATEGORY FEDERAL STATE LOCAL TOTAL
HOUSTON UZA 14415	METRO N/A SIGNATURE BUS RAPID TRANSIT (FY 2010)	LOCAL \$0 \$0
09/01/2009 2010		\$36,000,000 \$36,000,000
HOUSTON UZA 14419	METRO N/A SUPPORT VEHICLES (FY 2010)	LOCAL \$0 \$0
09/01/2009 2010		\$2,696,000 \$2,696,000
HOUSTON UZA 14422	METRO N/A TOOLS & EQUIPMENT (FY 2010)	LOCAL \$0 \$0
09/01/2009 2010		\$2,000,000 \$2,000,000
HOUSTON UZA 14407	METRO N/A PASSENGER SHELTERS & LIGHTING (FY 2010)	LOCAL \$0 \$0
09/01/2009 2010		\$100,000 \$100,000
HOUSTON UZA 14450	METRO N/A PEC DEVELOPMENT PROJECTS (FY 2010)	LOCAL \$0 \$0
09/01/2009 2010		\$1,680,000 \$1,680,000
HOUSTON UZA 14380	METRO MAIN STREET CORRIDOR MAIN STREET CORRIDOR ENHANCEMENTS - RAIL OPERATIONS CENTER EXPANSION (FY 2010)	LOCAL \$0 \$0 \$6,000,000
09/01/2009 2010		\$6,000,000 \$6,000,000
HOUSTON UZA 14446	METRO N/A SYSTEM ACCESSIBILITY (FY 2010)	LOCAL \$0 \$0
09/01/2009 2010		\$150,000 \$150,000
HOUSTON UZA 14443	METRO N/A CURB CUTS / INTERSECTION IMPROVEMENTS (FY 2010)	LOCAL \$0 \$0
09/01/2009 2010		\$271,000 \$271,000
HOUSTON UZA 14454	METRO N/A ALLOWANCE FOR CAPITAL CONTINGENCIES (FY 2010)	LOCAL \$0 \$0
09/01/2009 2010		\$20,000,000 \$20,000,000

FY 2010 TRANSIT PROJECT LISTING
2008-2011 TRANSPORTATION IMPROVEMENT PROGRAM

Funding Category: LOCAL

UZA MPO ID SPONSOR ID/CSJ # LET DATE FISCAL YEAR	SPONSOR LOCATION PROJECT NAME	FUNDING CATEGORY FEDERAL STATE LOCAL TOTAL
HOUSTON UZA 14433	METRO N/A FUTURE PROJECTS (FACILITY UPGRADES) (FY 2010)	LOCAL \$0 \$0
09/01/2009 2010		\$2,231,000 \$2,231,000
HOUSTON UZA 14427	METRO UPTOWN CORRIDOR UPTOWN CORRIDOR (FY 2010)	LOCAL \$0 \$0
09/01/2009 2010		\$22,697,000 \$22,697,000
HOUSTON UZA 14430	METRO N/A MAJOR FACILITIES REHABILITATION INITIATIVE (FY 2010)	LOCAL \$0 \$0
09/01/2009 2010		\$7,000,000 \$7,000,000
HOUSTON UZA 14440	METRO N/A BUS PADS / BUS LANE PROGRAM (FY 2010)	LOCAL \$0 \$0
09/01/2009 2010		\$230,000 \$230,000
HOUSTON UZA 14436	METRO N/A FURNITURE & EQUIPMENT (FY 2010)	LOCAL \$0 \$0
09/01/2009 2010		\$200,000 \$200,000
HOUSTON UZA 14336	METRO N/A ADVANCED HIGH CAPACITY TRANSIT - TXDOT COORDINATION ACTIVITIES (FY 2010)	LOCAL \$0 \$0
09/01/2009 2010		\$75,000 \$75,000
HOUSTON UZA 11482	METRO NORTHWEST TRANSIT CENTER IH-610/NORTHWEST TRANSIT CENTER RAMP PROVISIONS	LOCAL \$0 \$0
09/01/2009 2010		\$1,000,000 \$1,000,000
HOUSTON UZA 11520	METRO VA RAIL SYSTEM UPGRADES (FY 2010)	LOCAL \$0 \$0
09/01/2009 2010		\$769,000 \$769,000
HOUSTON UZA 14344	METRO N/A BUS ACQUISITIONS - 60-FOOT BUSES (40) (FY 2010)	LOCAL \$0 \$0
09/01/2009 2010		\$56,480,000 \$56,480,000

FY 2010 TRANSIT PROJECT LISTING
2008-2011 TRANSPORTATION IMPROVEMENT PROGRAM

Funding Category: LOCAL

UZA MPO ID SPONSOR ID/CSJ # LET DATE FISCAL YEAR	SPONSOR LOCATION PROJECT NAME	FUNDING CATEGORY FEDERAL STATE LOCAL TOTAL
HOUSTON UZA 14375	METRO INTERMODAL TRANSIT TERMINAL INTERMODAL TERMINAL NORTH (FY 2010)	LOCAL \$0 \$0
09/01/2009 2010		\$25,170,000 \$25,170,000
HOUSTON UZA 14403	METRO N/A MISCELLANEOUS CORRIDOR PLANNING (FY 2010)	LOCAL \$0 \$0
09/01/2009 2010		\$583,000 \$583,000
HOUSTON UZA 14383	METRO MAIN STREET CORRIDOR MAIN STREET CORRIDOR ENHANCEMENTS - RAIL VEHICLE EXPANSION (FY 2010)	LOCAL \$0 \$0 \$12,782,000
09/01/2009 2010		\$12,782,000 \$12,782,000
HOUSTON UZA 14360	METRO N/A COMMUTER RAIL (FY 2010)	LOCAL \$0 \$0
09/01/2009 2010		\$39,961,000 \$39,961,000
HOUSTON UZA 14345	METRO N/A BUS ACQUISITIONS - METROLIFT VANS (FY 2010)	LOCAL \$0 \$0
09/01/2009 2010		\$9,943,000 \$9,943,000
HOUSTON UZA 14351	METRO N/A BUS IMPROVEMENT CAMPAIGNS (FY 2010)	LOCAL \$0 \$0
09/01/2009 2010		\$5,000,000 \$5,000,000
HOUSTON UZA 14372	METRO DACOMA INTERMODAL TERMINAL DACOMA CONNECTOR (FY 2010)	LOCAL \$0 \$0
09/01/2009 2010		\$6,500,000 \$6,500,000
HOUSTON UZA 14364	METRO EAST END CORRIDOR EAST END CORRIDOR (FY 2010)	LOCAL \$0 \$0
09/01/2009 2010		\$25,793,000 \$25,793,000

**FY 2010 TRANSIT PROJECT LISTING
2008-2011 TRANSPORTATION IMPROVEMENT PROGRAM**

Funding Category: MISC-EARMARKS

UZA MPO ID SPONSOR ID/CSJ # LET DATE FISCAL YEAR	SPONSOR LOCATION PROJECT NAME	FUNDING CATEGORY		
		FEDERAL	STATE	LOCAL TOTAL
GALVESTON UZA	CITY OF GALVESTON			MISC-EARMARKS
13537	GALVESTON TROLLEY RAIL			\$750,000
0912-73-900	GALVESTON RAIL TROLLEY EXTENSION TO SEAWALL			\$0
09/01/2009	BOULEVARD			\$0
2010				\$750,000

**FY 2011 TRANSIT PROJECT LISTING
2008-2011 TRANSPORTATION IMPROVEMENT PROGRAM**

Funding Category: 5307

UZA MPO ID SPONSOR ID/CSJ # LET DATE FISCAL YEAR	SPONSOR LOCATION PROJECT NAME	FUNDING CATEGORY FEDERAL STATE LOCAL TOTAL
GALVESTON UZA 14297	ISLAND TRANSIT GALVESTON	5307 \$982,875
09/01/2009	ISLAND TRANSIT/GALVESTON OPERATING EXPENDITURES (FY 2011)	\$318,801 \$664,075
2011		\$1,965,751
GALVESTON UZA 14294	ISLAND TRANSIT N/A	5307 \$463,447
09/01/2009	ISLAND TRANSIT/GALVESTON CAPITAL EXPENDITURES (FY 2011)	\$0 \$115,862
2011		\$579,309
GALVESTON UZA 14301	ISLAND TRANSIT GALVESTON	5307 \$88,000
09/01/2009	ISLAND TRANSIT/GALVESTON PLANNING EXPENDITURES (FY 2011)	\$0 \$22,000
2011		\$110,000
HOUSTON UZA 14411	METRO N/A	5307 \$1,000,000
09/01/2009	RADIO REPLACEMENT (FY 2011)	\$0 \$250,000
2011		\$1,250,000
HOUSTON UZA 14333	METRO N/A	5307 \$6,311,000
09/01/2009	ADA PARATRANSIT EXPENSE (FY 2011)	\$0 \$1,578,000
2011		\$7,889,000
HOUSTON UZA 14357	METRO N/A	5307 \$631,000
09/01/2009	CAPITALIZED PREVENTATIVE MAINTENANCE - HISTORIC BUILDING (FY 2011)	\$0 \$158,000
2011		\$789,000
HOUSTON UZA 14356	METRO N/A	5307 \$1,000,000
09/01/2009	CAPITALIZED PREVENTATIVE MAINTENANCE (FY 2011)	\$0 \$250,000
2011		\$1,250,000
HOUSTON UZA 14348	HARRIS COUNTY HARRIS COUNTY	5307 \$2,479,656
09/01/2010	HARRIS COUNTY OPERATING EXPENDITURES METRO TRANSFER (FY 2011)	\$0 \$1,526,594
2011		\$4,006,250
HOUSTON UZA 14313	HARRIS COUNTY HARRIS COUNTY	5307 \$600,000
09/01/2009	HARRIS COUNTY CAPITAL EXPENDITURES METRO TRANSFER (FY 2011)	\$0 \$150,000
2011		\$750,000

FY 2011 TRANSIT PROJECT LISTING
2008-2011 TRANSPORTATION IMPROVEMENT PROGRAM

Funding Category: 5307

UZA MPO ID SPONSOR ID/CSJ # LET DATE FISCAL YEAR	SPONSOR LOCATION PROJECT NAME	FUNDING CATEGORY FEDERAL STATE LOCAL TOTAL
HOUSTON UZA 14377	METRO INTERMODAL TRANSIT TERMINAL INTERMODAL TRANSIT TERMINAL NORTH (FY 2011)	5307 \$22,175,000 \$0
09/01/2009 2011		\$5,544,000 \$27,719,000
HOUSTON UZA 14278	FORT BEND COUNTY FORT BEND COUNTY FORT BEND COUNTY PLANNING EXPENDITURES METRO TRANSFER (FY 2011)	5307 \$348,417 \$0 \$87,104
09/01/2009 2011		\$435,521
HOUSTON UZA 14275	FORT BEND COUNTY FORT BEND COUNTY FORT BEND COUNTY OPERATING EXPENDITURES METRO TRANSFER (FY 2011)	5307 \$1,722,589 \$0 \$1,892,591
09/01/2009 2011		\$3,615,180
HOUSTON UZA 14271	FORT BEND COUNTY FORT BEND COUNTY FORT BEND COUNTY CAPITAL EXPENDITURES METRO TRANSFER (FY 2011)	5307 \$2,353,255 \$0 \$588,314
09/01/2009 2011		\$2,941,569
HOUSTON UZA 11509	METRO VA 40-FOOT BUS ACQUISITIONS (FY 2011)	5307 \$14,155,000 \$150
09/01/2010 2011		\$2,899,000 \$17,054,000
HOUSTON UZA 11510	METRO VA 45-FOOT BUS ACQUISITIONS (FY 2011)	5307 \$10,332,000 \$0
09/01/2010 2011		\$2,116,000 \$12,448,000
LAKE JACKSON/ANGLETON UZA 14321	GULF COAST CENTER LAKE JACKSON/ANGLETON LAKE JACKSON/ANGLETON PLANNING EXPENDITURES (FY 2011)	5307 \$131,249 \$5,000 \$27,812
09/01/2009 2011		\$164,061
LAKE JACKSON/ANGLETON UZA 14320	GULF COAST CENTER LAKE JACKSON/ANGLETON LAKE JACKSON/ANGLETON OPERATING EXPENDITURES (FY 2011)	5307 \$493,007 \$60,000 \$433,007
09/01/2009 2011		\$986,014
LAKE JACKSON/ANGLETON UZA 14319	GULF COAST CENTER LAKE JACKSON/ANGLETON LAKE JACKSON/ANGLETON CAPITAL EXPENDITURES (FY 2011)	5307 \$355,421 \$15,489 \$73,366
09/01/2009 2011		\$444,276

**FY 2011 TRANSIT PROJECT LISTING
2008-2011 TRANSPORTATION IMPROVEMENT PROGRAM**

Funding Category: 5307

UZA MPO ID SPONSOR ID/CSJ # LET DATE FISCAL YEAR	SPONSOR LOCATION PROJECT NAME	FUNDING CATEGORY FEDERAL STATE LOCAL TOTAL
TEXAS CITY/LAMARQUE UZA 14467	GULF COAST CENTER TEXAS CITY/LA MARQUE TEXAS CITY/LA MARQUE PLANNING EXPENDITURES (FY 2011)	5307 \$141,345 \$8,860 \$26,476 \$176,681
09/01/2009 2011		
TEXAS CITY/LAMARQUE UZA 14466	GULF COAST CENTER TEXAS CITY/LA MARQUE TEXAS CITY/LA MARQUE OPERATING EXPENDITURES (FY 2011)	5307 \$652,286 \$60,000 \$592,286 \$1,304,572
09/01/2009 2011		
TEXAS CITY/LAMARQUE UZA 14465	GULF COAST CENTER TEXAS CITY/LA MARQUE TEXAS CITY/LA MARQUE CAPITAL EXPENDITURES (FY 2011)	5307 \$495,798 \$50,479 \$73,471 \$619,748
09/01/2009 2011		
THE WOODLANDS UZA 14470	THE DISTRICT (BRAZOS TRANSIT DISTRICT) THE WOODLANDS THE WOODLANDS OPERATING EXPENDITURES (FY 2011)	5307 \$1,208,011 \$879,234 \$270,325 \$2,357,571
09/01/2009 2011		
THE WOODLANDS UZA 14473	THE DISTRICT (BRAZOS TRANSIT DISTRICT) THE WOODLANDS THE WOODLANDS PLANNING EXPENDITURES (FY 2011)	5307 \$0 \$58,451 \$14,612 \$73,064
09/01/2009 2011		

Funding Category: 5308

UZA MPO ID SPONSOR ID/CSJ # LET DATE FISCAL YEAR	SPONSOR LOCATION PROJECT NAME	FUNDING CATEGORY FEDERAL STATE LOCAL TOTAL
HOUSTON UZA 14327	METRO N/A 40-FT BUSES-CLEAN FUELS(FY 2011 \$) (1)	5308 \$2,144,000 \$0 \$439,000 \$2,583,000
09/01/2009 2011		

Funding Category: 5309

UZA MPO ID SPONSOR ID/CSJ # LET DATE FISCAL YEAR	SPONSOR LOCATION PROJECT NAME	FUNDING CATEGORY FEDERAL STATE LOCAL TOTAL
HOUSTON UZA 14396	METRO UNIVERSITY CORRIDOR METRO SOLUTIONS - UNIVERSITY CORRIDOR - CONSTRUCTION/VEHICLE ACQUISITION (FY 2011)	5309 \$133,356,000 \$0 \$0 \$133,356,000
09/01/2009 2011		

FY 2011 TRANSIT PROJECT LISTING
2008-2011 TRANSPORTATION IMPROVEMENT PROGRAM

Funding Category: 5309

UZA MPO ID SPONSOR ID/CSJ # LET DATE FISCAL YEAR	SPONSOR LOCATION PROJECT NAME	FUNDING CATEGORY	
		FEDERAL STATE	LOCAL TOTAL
HOUSTON UZA 14393	METRO SOUTHEAST CORRIDOR		5309 \$19,359,000
09/01/2009	METRO SOLUTIONS - SOUTHEAST CORRIDOR - CONSTRUCTION/VEHICLE ACQUISITION (FY 2011)		\$0 \$0
2011			\$19,359,000
HOUSTON UZA 14369	METRO N/A		5309 \$6,847,000
09/01/2009	FIXED GUIDEWAY MODERNIZATION (FY 2011)		\$0 \$1,712,000
2011			\$8,558,700
HOUSTON UZA 14389	METRO NORTH CORRIDOR		5309 \$20,041,000
09/01/2009	METRO SOLUTIONS - NORTH CORRIDOR -CONSTRUCTION/VEHICLE ACQUISITION (FY 2011)		\$0 \$0
2011			\$20,041,000

Funding Category: 5310

UZA MPO ID SPONSOR ID/CSJ # LET DATE FISCAL YEAR	SPONSOR LOCATION PROJECT NAME	FUNDING CATEGORY	
		FEDERAL STATE	LOCAL TOTAL
REGIONWIDE 14459	TXDOT HOUSTON DISTRICT N/A		5310 \$1,296,823
09/01/2009	CAPITAL PROJECTS FOR THE ELDERLY AND DISABLED PROGRAM (FY 2011)		\$0 \$0
2011			\$1,296,823

Funding Category: 5311

UZA MPO ID SPONSOR ID/CSJ # LET DATE FISCAL YEAR	SPONSOR LOCATION PROJECT NAME	FUNDING CATEGORY	
		FEDERAL STATE	LOCAL TOTAL
RURAL 14282	FORT BEND COUNTY FORT BEND COUNTY		5311 \$0
09/01/2009	RURAL/NON-URBANIZED ADMINISTRATIVE EXPENDITURES (FY 2011)		\$0 \$0
2011			\$35,803
RURAL 14286	FORT BEND COUNTY FORT BEND COUNTY		5311 \$0
09/01/2009	RURAL/NON-URBANIZED CAPITAL EXPENDITURES (FY 2011)		\$0 \$0
2011			\$163,476
RURAL 14310	GULF COAST CENTER N/A		5311 \$0
09/01/2009	RURAL/NON-URBANIZED OPERATING EXPENDITURES (FY 2011)		\$0 \$0
2011			\$458,095

**FY 2011 TRANSIT PROJECT LISTING
2008-2011 TRANSPORTATION IMPROVEMENT PROGRAM**

Funding Category: 5311

UZA MPO ID SPONSOR ID/CSJ # LET DATE FISCAL YEAR	SPONSOR LOCATION PROJECT NAME	FUNDING CATEGORY	
		FEDERAL STATE	LOCAL TOTAL
RURAL	FORT BEND COUNTY		5311
14290	FORT BEND COUNTY		\$0
09/01/2009	RURAL/NON-URBANIZED OPERATING EXPENDITURES (FY 2011)		\$0
2011			\$87,841
RURAL	GULF COAST CENTER		5311
14308	GALVESTON/BRAZORIA		\$0
09/01/2009	RURAL/NON-URBANIZED CAPITAL EXPENDITURES (FY 2011)		\$0
2011			\$35,696
RURAL	GULF COAST CENTER		5311
14309	GALVESTON/BRAZORIA		\$0
09/01/2009	RURAL/NON-URBANIZED ADMINISTRATIVE EXPENDITURES (FY 2011)		\$0
2011			\$90,531
RURAL	COLORADO VALLEY TRANSIT		5311
14267	WALLER COUNTY		\$0
09/01/2009	RURAL/NON-URBANIZED OPERATING EXPENDITURES (FY 2011)		\$0
2011			\$255,186

Funding Category: 5316

UZA MPO ID SPONSOR ID/CSJ # LET DATE FISCAL YEAR	SPONSOR LOCATION PROJECT NAME	FUNDING CATEGORY	
		FEDERAL STATE	LOCAL TOTAL
REGIONWIDE	UNSPONSORED (TBD)		5316
14477	N/A		\$3,011,421
09/01/2010	JOB ACCESS AND REVERSE COMMUTE PROGRAM (JARC) FY 2011		\$752,855
2011			\$3,764,276

Funding Category: 5317

UZA MPO ID SPONSOR ID/CSJ # LET DATE FISCAL YEAR	SPONSOR LOCATION PROJECT NAME	FUNDING CATEGORY	
		FEDERAL STATE	LOCAL TOTAL
REGIONWIDE	UNSPONSORED (TBD)		5317
14481	N/A		\$1,409,021
09/01/2010	NEW FREEDOM PROGRAM FY 2011		\$352,257
2011			\$1,761,278

FY 2011 TRANSIT PROJECT LISTING
2008-2011 TRANSPORTATION IMPROVEMENT PROGRAM

Funding Category: LOCAL

UZA MPO ID SPONSOR ID/CSJ # LET DATE FISCAL YEAR	SPONSOR LOCATION PROJECT NAME	FUNDING CATEGORY FEDERAL STATE LOCAL TOTAL
HOUSTON UZA 14416	METRO N/A SIGNATURE BUS RAPID TRANSIT (FY 2011)	LOCAL \$0 \$0
09/01/2009 2011		\$1,650,000 \$1,650,000
HOUSTON UZA 14408	METRO N/A PASSENGER SHELTERS & LIGHTING (FY 2011)	LOCAL \$0 \$0
09/01/2009 2011		\$100,000 \$100,000
HOUSTON UZA 14420	METRO N/A SUPPORT VEHICLES (FY 2011)	LOCAL \$0 \$0
09/01/2009 2011		\$2,006,000 \$2,006,000
HOUSTON UZA 14423	METRO N/A TOOLS & EQUIPMENT (FY 2011)	LOCAL \$0 \$0
09/01/2009 2011		\$2,000,000 \$2,000,000
HOUSTON UZA 14447	METRO N/A SYSTEM ACCESSIBILITY (FY 2011)	LOCAL \$0 \$0
09/01/2009 2011		\$150,000 \$150,000
HOUSTON UZA 14451	METRO N/A PEC DEVELOPMENT PROJECTS (FY 2011)	LOCAL \$0 \$0
09/01/2009 2011		\$1,503,000 \$1,503,000
HOUSTON UZA 14455	METRO N/A ALLOWANCE FOR CAPITAL CONTINGENCIES (FY 2011)	LOCAL \$0 \$0
09/01/2009 2011		\$20,000,000 \$20,000,000
HOUSTON UZA 14428	METRO UPTOWN CORRIDOR UPTOWN CORRIDOR (FY 2011)	LOCAL \$0 \$0
09/01/2009 2011		\$6,929,000 \$6,929,000
HOUSTON UZA 14434	METRO N/A FUTURE PROJECTS (FACILITY UPGRADES) (FY 2011)	LOCAL \$0 \$0
09/01/2009 2011		\$3,000,000 \$3,000,000

FY 2011 TRANSIT PROJECT LISTING
2008-2011 TRANSPORTATION IMPROVEMENT PROGRAM

Funding Category: LOCAL

UZA MPO ID SPONSOR ID/CSJ # LET DATE FISCAL YEAR	SPONSOR LOCATION PROJECT NAME	FUNDING CATEGORY FEDERAL STATE LOCAL TOTAL
HOUSTON UZA 14437	METRO N/A FURNITURE & EQUIPMENT (FY 2011)	LOCAL \$0 \$0
09/01/2009 2011		\$200,000 \$200,000
HOUSTON UZA 14431	METRO N/A MAJOR FACILITIES REHABILITATION INITIATIVE (FY 2011)	LOCAL \$0 \$0
09/01/2009 2011		\$7,000,000 \$7,000,000
HOUSTON UZA 14376	METRO INTERMODAL TRANSIT TERMINAL INTERMODAL TERMINAL NORTH (FY 2011)	LOCAL \$0 \$0
09/01/2009 2011		\$703,000 \$703,000
HOUSTON UZA 14384	METRO MAIN STREET CORRIDOR MAIN STREET CORRIDOR ENHANCEMENTS - RAIL VEHICLE EXPANSION (FY 2011)	LOCAL \$0 \$0
09/01/2009 2011		\$12,782,000 \$12,782,000
HOUSTON UZA 14404	METRO N/A MISCELLANEOUS CORRIDOR PLANNING (FY 2011)	LOCAL \$0 \$0
09/01/2009 2011		\$583,000 \$583,000
HOUSTON UZA 14352	METRO N/A BUS IMPROVEMENT CAMPAIGNS (FY 2011)	LOCAL \$0 \$0
09/01/2009 2011		\$5,000,000 \$5,000,000
HOUSTON UZA 14361	METRO N/A COMMUTER RAIL (FY 2011)	LOCAL \$0 \$0
09/01/2009 2011		\$39,758,000 \$39,758,000
HOUSTON UZA 14365	METRO EAST END CORRIDOR EAST END CORRIDOR (FY 2011)	LOCAL \$0 \$0
09/01/2009 2011		\$10,146,000 \$10,146,000

FY 2011 TRANSIT PROJECT LISTING
2008-2011 TRANSPORTATION IMPROVEMENT PROGRAM

Funding Category: STP-MM

UZA MPO ID SPONSOR ID/CSJ # LET DATE FISCAL YEAR	SPONSOR LOCATION PROJECT NAME	FUNDING CATEGORY		
		FEDERAL	STATE	LOCAL TOTAL
HOUSTON UZA	METRO			STP-MM
13517	INTERMODAL TERMINAL	\$12,155,063		
0912-71-922	METRO INTERMODAL TERMINAL			\$0
09/01/2010				\$3,038,766
2011				\$15,193,828

Chapter 4

Locally Funded Regionally Significant Projects

This page left blank intentionally.

Chapter 4 — Locally Funded Regionally Significant Projects

Regionally significant roads are identified as: interstate/toll roads, other urban freeways or expressways, rural principal arterials, and minor arterial roads or streets. Regionally significant projects are defined as:

1. The project must be a non-exempt roadway project which meets the following criteria:
 - a. Proposed roads that will likely meet federal criteria for all-arterial or higher functional classification.
 - b. Upgrade to arterial or higher functional classification.
 - c. An adding capacity project being constructed on new alignments as a bypass to a principal arterial/interstate.
 - d. Addition of thru traffic lanes of 1 mile or more on roads that are functionally classified as an arterial or higher as defined in the travel model.
 - e. New interchanges on roads that are functionally classified as an arterial or higher, that represent new connections.
 - f. Adding or extending freeway auxiliary/weaving lanes from one interchange to a point beyond the next interchange.

2. As traffic conditions change in the future, the MPO's in consultation with the interagency consultation group, will consider regional significant all future roadways facilities that carry an average of 11,000 vehicles per day for a 2 lane facility and 20,000 vehicles per day for a 4 lane or greater facility between logical termini.

3. Any fixed guideway transit service including light rail, commuter rail, or portions of bus rapid transit that involve exclusive right-of-way (including barrier separated HOV lanes) shall be considered regionally significant.

4. Non-exempt projects not addressed in the above statements will be decided on a case-by-case basis through the interagency consultation process. The consultation will occur before taking the plan to TPC (either plan or TIP revision), and previous to the environmental determination.

Organization of this Chapter

Chapter 4 of the 2008-2011 TIP contains the locally funded regionally significant projects. This project listing is sorted fiscal year then by the street name, and project limits. See **Table 4-1** for project details

TABLE 4-1
2008-2011 TRANSPORTATION IMPROVEMENT PROGRAM
CHAPTER 4 ORGANIZATION

County	County were the project is located.
MPO ID	Sequential number given to all projects used for identification by H-GAC that corresponds to the GIS and modeling networks and RTP.
CSJ Number	The Control Section Job Number is TxDOT's statewide system for identifying a highway project on the state system with the control being the most general and section and job breakdown being more specific as to location. The CSJ is a unique identifying nine-digit number for a project.
Sponsor ID	Number sponsor assigns their projects such as a Capital Improvement Program (CIP) number.
Let Date	Estimated date for project to be let to contract.
Sponsor	Sponsor Agency usually the agency submitting project and providing matching funds.
Street	Street/Highway where project is located. If project is not located on a specific facility then VA or N/A is listed for street.
From Limit	Beginning limit of the project.
To Limit	Ending limit of the project.
Project Description	Scope of work or description of project as submitted by the sponsor.
Phases	A code to indicate the project's phase in the TIP/STIP. Valid codes are "C" = Construction, "E" = Preliminary Engineering, "R" = Right-of-Way and "T" = Transfer of funds.
Funding	The source of funds: See Appendix C for detailed descriptions of funding categories.
Local	Local funds programmed for that funding category (match)
Total	Amount programmed for that funding category
Project Totals:	
Local	Total Local funds programmed for the project
Total	Total programmed for the project

**2008-2011 TRANSPORTATION IMPROVEMENT PROGRAM
BEAUMONT AND HOUSTON DISTRICTS
HOUSTON-GALVESTON MPO**

FY 2008

COUNTY MPO ID CSJ Number SPONSOR ID LET DATE	SPONSOR STREET FROM LIMIT TO LIMIT	PROJECT DESCRIPTION			
GALVESTON 13712 01/01/2008	PORT OF GALVESTON 41ST ST AT HARBORSIDE DR C, E, R	CONSTRUCT FOUR LANE ACCESS ENTRANCE FROM HARBORSIDE DRIVE DIRECTLY TO THE NEW SECURITY GATE ENABLING THE CLOSING OF 37TH STREET NORTH FROM HARBORSIDE	Funding:		
				Local	Total
			LOCAL	\$1,000,000	\$1,000,000
			Project Totals:		\$1,000,000
HARRIS 7535 N-0697 01/01/2008	CITY OF HOUSTON AIRLINE DR NORTH MAIN N LOOP C, E, R	RECONSTRUCTION	Funding:		
				Local	Total
			LOCAL	\$3,500,000	\$3,500,000
			Project Totals:		\$3,500,000
BRAZORIA 668 T70 06/01/2008	CITY OF PEARLAND BAILEY (CR 101) FM 1128 VETERANS DR C, E, R	WIDEN FROM 2 TO 4 LANES DIVIDED WITH RAISED MEDIAN	Funding:		
				Local	Total
			LOCAL	\$27,887,298	\$27,887,298
			Project Totals:		\$27,887,298
HARRIS 10795 09/01/2007	CITY OF BAYTOWN BAKER RD N MAIN SJOLANDER C, E, R	CONSTRUCT 5-LANE REINFORCED CONCRETE PAVEMENT WITH CURB, GUTTER & STORM SEWERS W/ CLTL	Funding:		
				Local	Total
			LOCAL	\$8,500,000	\$8,500,000
			Project Totals:		\$8,500,000
FORT BEND 7813 6 01/01/2008	FORT BEND COUNTY BAMORE RD US 59 COTTONWOOD SCHOOL C, E, R	CONSTRUCT NEW 4-LANE CONCRETE CURB&GUTTER BOULEVARD WITH STORM SEWER	Funding:		
				Local	Total
			LOCAL	\$1,243,750	\$1,243,750
			Project Totals:		\$1,243,750

**2008-2011 TRANSPORTATION IMPROVEMENT PROGRAM
BEAUMONT AND HOUSTON DISTRICTS
HOUSTON-GALVESTON MPO**

FY 2008

COUNTY MPO ID CSJ Number SPONSOR ID LET DATE	SPONSOR STREET FROM LIMIT TO LIMIT	PROJECT DESCRIPTION			
HARRIS 539 B40006 03/01/2008	HARRIS COUNTY BOUDREAUX RD 0.76 KM W OF SH 249 1.07 KM E OF SH 249 C, E, R	REALIGNMENT AND CONSTRUCTION OF TRANSITIONS TO INTERSECTION	Funding:	Local	Total
			LOCAL	\$1,000,000	\$1,000,000
			Project Totals:	\$1,000,000	\$1,000,000
HARRIS 5019 N-0622 11/01/2007	CITY OF HOUSTON BUFFALO SPWY W BELLFORT WILLOWBEND C, E, R	CONSTRUCT 4-LANE DIVIDED W/ CURBS, SIDEWALKS, LIGHTING, UNDERGROUND UTILITIES	Funding:	Local	Total
			LOCAL	\$3,300,000	\$3,300,000
			Project Totals:	\$3,300,000	\$3,300,000
HARRIS 11029 S015 01/01/2008	CITY OF PASADENA BURKE RD SOUTHMORE PASADENA BLVD C, E, R	RECONSTRUCT ROADWAY INCLUDING DRAINAGE, WATER, SEWER & SIDEWALKS	Funding:	Local	Total
			LOCAL	\$1,500,000	\$1,500,000
			Project Totals:	\$1,500,000	\$1,500,000
HARRIS 13657 510,520,530,540,5 04/01/2008	HCTRA BW 8 US 59 SH 288 C, E, R	WIDEN EXISTING FOUR-LANE TOLLWAY TO SIX-LANES	Funding:	Local	Total
			LOCAL	\$43,000,000	\$43,000,000
			Project Totals:	\$43,000,000	\$43,000,000
HARRIS 11818 N-0720 06/15/2007	CITY OF HOUSTON CAMBRIDGE N BRAESWOOD HOLCOMBE BLVD C, E, R	ENGINEERING AND CONSTRUCTION OF A 4-LANE CONCRETE BRIDGE AND ROADWAY WITH CURBS AND UTILITIES	Funding:	Local	Total
			LOCAL	\$9,000,000	\$9,000,000
			Project Totals:	\$9,000,000	\$9,000,000

**2008-2011 TRANSPORTATION IMPROVEMENT PROGRAM
BEAUMONT AND HOUSTON DISTRICTS
HOUSTON-GALVESTON MPO**

FY 2008

COUNTY MPO ID CSJ Number SPONSOR ID LET DATE	SPONSOR STREET FROM LIMIT TO LIMIT	PROJECT DESCRIPTION			
FORT BEND 13586 01/01/2008	CITY OF STAFFORD CASH RD TRINITY RD KIRKWOOD (ACROSS FROM WRIGHT RD) C, E, R	CONSTRUCT NEW 4-LANE CONCRETE BLVD FROM EXISTING TERMINI AT TRINITY RD TO KIRKWOOD. INCLUDES INTERSECTION MODIFICATIONS ON KIRKWOOD.	Funding:	Local	Total
			LOCAL	\$950,000	\$950,000
			Project Totals:	\$950,000	\$950,000
HARRIS 13669 12/01/2007	CITY OF HOUSTON CITY OF HOUSTON VARIOUS C, E, R	CITY OF HOUSTON EDUCATION AND AWARENESS CAMPAIGN TO INCREASE SAFE USE OF THE BICYCLE TRANSPORTATION NETWORK BY USERS AND MOTORISTS	Funding:	Local	Total
			LOCAL	\$124,976	\$124,976
			Project Totals:	\$124,976	\$124,976
HARRIS 13655 06-011-02 05/01/2008	CITY OF PINEY POINT VILLAGE CLAYMORE RD N PINEY POINT RD HEDWIG RD C, E, R	REMOVE THE EXISTING ASPHALT ROAD AND CONSTRUCT A CONCRETE CURB AND GUTTER ROADWAY. CONSTRUCT AN UNDERGROUND STORM SEWER SYSTEM REMOVE THE ROADSIDE DITCHES AND INSTALL SIDEWALK.	Funding:	Local	Total
			LOCAL	\$2,500,000	\$2,500,000
			Project Totals:	\$2,500,000	\$2,500,000
HARRIS 10044 N-0700 01/01/2008	CITY OF HOUSTON COLLINGSWORTH AT HARDY TOLLWAY C, E, R	GRADE SEPARATION @ HARDY TOLLWAY	Funding:	Local	Total
			LOCAL	\$5,000,000	\$5,000,000
			Project Totals:	\$5,000,000	\$5,000,000
BRAZORIA 674 10/09/2007	BRAZORIA COUNTY CR 220 FM 521 SH 288 C, E, R	CONSTRUCT 4-LANE ROADWAY	Funding:	Local	Total
			LOCAL	\$22,000,000	\$22,000,000
			Project Totals:	\$22,000,000	\$22,000,000

**2008-2011 TRANSPORTATION IMPROVEMENT PROGRAM
BEAUMONT AND HOUSTON DISTRICTS
HOUSTON-GALVESTON MPO**

FY 2008

COUNTY MPO ID CSJ Number SPONSOR ID LET DATE	SPONSOR STREET FROM LIMIT TO LIMIT	PROJECT DESCRIPTION			
BRAZORIA 11603 02/01/2008	BRAZORIA COUNTY CR 63 SH 288 CHOCOLATE BAYOU WEST FORK C, E, R	REHABILITATE 2-LANE RURAL WI SHOULDERS	Funding:	Local	Total
			LOCAL	\$4,460,000	\$4,460,000
			Project Totals:	\$4,460,000	\$4,460,000
HARRIS 13845 B30413 12/01/2007	HARRIS COUNTY CYPRESS N HOUSTON BARKER CYPRESS ISLAND SHORE C, E, R	CONSTRUCT 1/2 CONCRETE C&G SECTION 1750 LF FULL WIDTH CONCRETE BLVD APPROX 750 LF	Funding:	Local	Total
			LOCAL	\$1,000,000	\$1,000,000
			Project Totals:	\$1,000,000	\$1,000,000
HARRIS 6018 B30601 09/01/2007	HARRIS COUNTY CYPRESS N HOUSTON HUFFMEISTER WESTGATE C, E, R	WIDEN TO 6 LANE W/ MEDIAN & TURN LANES	Funding:	Local	Total
			LOCAL	\$1,600,000	\$1,600,000
			Project Totals:	\$1,600,000	\$1,600,000
HARRIS 11627 B30510 12/01/2007	HARRIS COUNTY CYPRESS ROSEHILL RD GRANT RD LITTLE CYPRESS CREEK C, E, R	CONSTRUCT 4-LANE CONCRETE BLVD W/ BRIDGE	Funding:	Local	Total
			LOCAL	\$2,400,000	\$2,400,000
			Project Totals:	\$2,400,000	\$2,400,000
HARRIS 11613 B30411 03/01/2008	HARRIS COUNTY CYPRESS ROSEHILL RD LITTLE CYPRESS CREEK MANOR BEND ST C, E, R	CONSTRUCT 4-LANE CONCRETE WITH BRIDGE	Funding:	Local	Total
			LOCAL	\$5,000,000	\$5,000,000
			Project Totals:	\$5,000,000	\$5,000,000

**2008-2011 TRANSPORTATION IMPROVEMENT PROGRAM
BEAUMONT AND HOUSTON DISTRICTS
HOUSTON-GALVESTON MPO**

FY 2008

COUNTY MPO ID CSJ Number SPONSOR ID LET DATE	SPONSOR STREET FROM LIMIT TO LIMIT	PROJECT DESCRIPTION			
HARRIS 8012 B40410 12/01/2007	HARRIS COUNTY ELLA BLVD SPRING CYPRESS LOUETTA C, E, R	CONSTRUCT 2-LANE CONCRETE PAVEMENT TO COMPLETE BLVD SECTION	Funding:	Local	Total
			LOCAL	\$1,800,000	\$1,800,000
			Project Totals:	\$1,800,000	\$1,800,000
HARRIS 7680 B20203 09/01/2007	HARRIS COUNTY FAIRMONT PKWY 16TH ST SH 146 C, E, R	WIDEN EXISTING 4-LANE ROADWAY TO 6-LANE CONCRETE BLVD SECTION W/ DRAINAGE	Funding:	Local	Total
			LOCAL	\$3,700,000	\$3,700,000
			Project Totals:	\$3,700,000	\$3,700,000
BRAZORIA 11604 02/01/2008	BRAZORIA COUNTY FM 1128 SH 6 SH 288 C, E, R	REHABILITATE 2-LANE RURAL WI SHOULDERS	Funding:	Local	Total
			LOCAL	\$7,200,000	\$7,200,000
			Project Totals:	\$7,200,000	\$7,200,000
MONTGOMERY 11186 1417-01-026 11/01/2007	MONTGOMERY COUNTY FM 1484 FM 3083 FM 2432 C, E, R	WIDEN TO 4 LANE DIVIDED (PTF)	Funding:	Local	Total
			LOCAL	\$31,196,000	\$31,196,000
			Project Totals:	\$31,196,000	\$31,196,000
MONTGOMERY 13549 0523-10-039 09/01/2007	MONTGOMERY COUNTY FM 1488 SH 242 IH 45 C, E, R	PREPARE ROW FOR WIDEN TO 4 LANES (PTF)	Funding:	Local	Total
			LOCAL	\$604,950	\$604,950
			Project Totals:	\$604,950	\$604,950

**2008-2011 TRANSPORTATION IMPROVEMENT PROGRAM
BEAUMONT AND HOUSTON DISTRICTS
HOUSTON-GALVESTON MPO**

FY 2008

COUNTY MPO ID CSJ Number SPONSOR ID LET DATE	SPONSOR STREET FROM LIMIT TO LIMIT	PROJECT DESCRIPTION			
BRAZORIA 7873 T91, T92 01/01/2008	CITY OF PEARLAND FM 2234/MCHARD RD WEST COUNTRY PLACE FM 865 (CULLEN) C, E, R	CONSTRUCT NEW 4-LANE DIVIDED ROADWAY W/RAISED MEDIAN	Funding:	Local	Total
			LOCAL	\$6,080,160	\$6,080,160
			Project Totals:	\$6,080,160	\$6,080,160
GALVESTON 11209 GAL-3005 10/01/2007	CITY OF GALVESTON FM 3005 W OF SEAWALL BLVD NA C, E, R	FLOOD MITIGATION	Funding:	Local	Total
			LOCAL	\$0	\$0
			Project Totals:	\$0	\$0
GALVESTON 5057 01/01/2008	CITY OF LEAGUE CITY FM 518 PERKINS ILLINOIS C, E, R	CONSTRUCT PEDESTRIAN SIDEWALK ALONG FM 518	Funding:	Local	Total
			LOCAL	\$425,000	\$425,000
			Project Totals:	\$425,000	\$425,000
BRAZORIA 12421 02/01/2008	BRAZORIA COUNTY FM 523 SH 35 SH 332 C, E, R	SMART STREET IMPROVEMENTS	Funding:	Local	Total
			LOCAL	\$11,730,000	\$11,730,000
			Project Totals:	\$11,730,000	\$11,730,000
HARRIS 9150 N-0530B-02-2 01/01/2008	CITY OF HOUSTON FUQUA AT MYKAWA C, E, R	CONSTRUCT GRADE SEPARATION OVER MYKAWA & SANTA FE RAILROAD	Funding:	Local	Total
			LOCAL	\$10,000,000	\$10,000,000
			Project Totals:	\$10,000,000	\$10,000,000

**2008-2011 TRANSPORTATION IMPROVEMENT PROGRAM
BEAUMONT AND HOUSTON DISTRICTS
HOUSTON-GALVESTON MPO**

FY 2008

COUNTY MPO ID CSJ Number SPONSOR ID LET DATE	SPONSOR STREET FROM LIMIT TO LIMIT	PROJECT DESCRIPTION			
HARRIS 9143 N-0490 01/01/2008	CITY OF HOUSTON FUQUA MYKAWA TELEPHONE C, E, R	ROW ACQUISITION, ENGINEERING & CONSTRUCTION OF TWO 24' CONCRETE ROADWAYS W/ CURBS, SIDEWALKS, STREET LIGHTING & UNDERGROUND UTILITIES	Funding:	Local	Total
			LOCAL	\$6,050,000	\$6,050,000
			Project Totals:	\$6,050,000	\$6,050,000
HARRIS 7974 B20008 12/01/2007	HARRIS COUNTY GENOA-RED BLUFF BAYWOOD RED BLUFF RD C, E, R	WIDEN TO 5-LANE CONCRETE PAVEMENT W/ STORM SEWER	Funding:	Local	Total
			LOCAL	\$5,550,000	\$5,550,000
			Project Totals:	\$5,550,000	\$5,550,000
HARRIS 10030 B20007 12/01/2007	HARRIS COUNTY GENOA-RED BLUFF BW 8 BAYWOOD C, E, R	WIDEN TO 5-LANE CONCRETE PAVEMENT W/ STORM SEWER	Funding:	Local	Total
			LOCAL	\$7,700,000	\$7,700,000
			Project Totals:	\$7,700,000	\$7,700,000
HARRIS 8059 B40027 12/01/2007	HARRIS COUNTY GRANT RD COPELAND RD SH 249 C, E, R	WIDEN TO 5-LANE SECTION W/ DRAINAGE FACILITIES	Funding:	Local	Total
			LOCAL	\$7,000,000	\$7,000,000
			Project Totals:	\$7,000,000	\$7,000,000
HARRIS 13827 12/25/2007	GREATER SOUTHEAST MANAGEMENT DISTRICT GREATER SOUTHEAST MANAGEMENT DISTRICT DOWLING, BLODGETT, SCOTT MCGOWEN, SOUTHMORE, WHEELER, ELGIN, ENNIS, C, E, R	CONSTRUCT 5-PHASE PEDESTRIAN STREETScape IMPROVEMENTS (ADA RAMPS, SIDEWALKS, SHELTERS, LANDSCAPING, LIGHTING)	Funding:	Local	Total
			LOCAL	\$4,187,020	\$4,187,020
			Project Totals:	\$4,187,020	\$4,187,020

**2008-2011 TRANSPORTATION IMPROVEMENT PROGRAM
BEAUMONT AND HOUSTON DISTRICTS
HOUSTON-GALVESTON MPO**

FY 2008

COUNTY MPO ID CSJ Number SPONSOR ID LET DATE	SPONSOR STREET FROM LIMIT TO LIMIT	PROJECT DESCRIPTION			
HARRIS 7487 B30020 02/20/2008	HARRIS COUNTY GREENHOUSE RD SAUMS RD IH 10 C, E, R	CONSTRUCT 4-LANE CONCRETE CONCRETE BLVD SECTION	Funding:	Local	Total
			LOCAL	\$5,600,000	\$5,600,000
			Project Totals:	\$5,600,000	\$5,600,000
HARRIS 5030 N-0664 12/03/2007	CITY OF HOUSTON GREENS RD JOHN F KENNEDY BLVD US 59 C, E, R	WIDEN TO 4-LANE DIVIDED	Funding:	Local	Total
			LOCAL	\$5,500,000	\$5,500,000
			Project Totals:	\$5,500,000	\$5,500,000
GALVESTON 11208 GAL-FLOOD 10/01/2007	CITY OF GALVESTON HARBORSIDE DR IH 45 SH 87 C, E, R	FLOOD MITIGATION	Funding:	Local	Total
			LOCAL	\$0	\$0
			Project Totals:	\$0	\$0
FORT BEND 17 18A 01/01/2008	FORT BEND COUNTY HARLEM RD BEECHNUT SH 99 C, E, R	WIDEN FROM 2-LANE TO 4-LANE RURAL ROADWAY	Funding:	Local	Total
			LOCAL	\$8,833,000	\$8,833,000
			Project Totals:	\$8,833,000	\$8,833,000
FORT BEND 13597 07/01/2007	CITY OF SUGAR LAND HIGH SCHOOL ST PROPOSED UNIVERSITY BLVD PROPOSED COLLECTOR 'A' C, E, R	4-LANE DIVIDED COLLECTOR	Funding:	Local	Total
			LOCAL	\$1	\$1
			Project Totals:	\$1	\$1

**2008-2011 TRANSPORTATION IMPROVEMENT PROGRAM
BEAUMONT AND HOUSTON DISTRICTS
HOUSTON-GALVESTON MPO**

FY 2008

COUNTY MPO ID CSJ Number SPONSOR ID LET DATE	SPONSOR STREET FROM LIMIT TO LIMIT	PROJECT DESCRIPTION			
HARRIS 10026 N-0716-01-2 01/01/2008	CITY OF HOUSTON HILLCROFT US 59 S BELLAIRE BLVD C, E, R	DESIGN, ROW ACQ, ENGINEERING & RECONSTRUCTION OF TWO 3-LANE CONCRETE RDWYS W/ CURBS, SIDEWALKS, STREET LIGHTING & UNDERGROUND UTILITES	Funding:		
			LOCAL	\$5,550,000	\$5,550,000
			Project Totals:		
				\$5,550,000	\$5,550,000
HARRIS 11879 N-0704 06/01/2008	CITY OF HOUSTON HOLLISTER WHITE OAK BAYOU W. GULF BANK C, E, R	ROW ACQUISITION, ENG, AND CONSTR, OF 4-LANE DIVIDED CONCRETE ROAD, CURBS, SIDEWALKS AND NECESSARY UNDERGROUND UTILITIES.	Funding:		
			LOCAL	\$250,000	\$250,000
			Project Totals:		
				\$250,000	\$250,000
HARRIS 327 B40029 01/01/2008	HARRIS COUNTY HOLLISTER RD WEST GREENS RD BW 8 C, E, R	CONSTRUCT 4-LANE CONCRETE BLVD SECTION W/ STORM SEWER AND OFFSITE STORM WATER DETENTION	Funding:		
			LOCAL	\$2,115,000	\$2,115,000
			Project Totals:		
				\$2,115,000	\$2,115,000
BRAZORIA 11631 09/01/2007	CITY OF PEARLAND JOHN LIZER RD SH 35 PEARLAND PKWY C, E, R	WIDEN FROM 2 TO 4 LANES DIVIDED CURB AND GUTTER	Funding:		
			LOCAL	\$2,514,047	\$2,514,047
			Project Totals:		
				\$2,514,047	\$2,514,047
HARRIS 13824 B40406 12/01/2007	HARRIS COUNTY JONES RD US 290 FM 529 C, E, R	CONSTRUCT 4-LANE UNDIVIDED CONCRETE BLVD SECTION	Funding:		
			LOCAL	\$4,070,000	\$4,070,000
			Project Totals:		
				\$4,070,000	\$4,070,000

**2008-2011 TRANSPORTATION IMPROVEMENT PROGRAM
BEAUMONT AND HOUSTON DISTRICTS
HOUSTON-GALVESTON MPO**

FY 2008

COUNTY MPO ID CSJ Number SPONSOR ID LET DATE	SPONSOR STREET FROM LIMIT TO LIMIT	PROJECT DESCRIPTION			
HARRIS 13825 B40506 12/01/2007	HARRIS COUNTY JONES RD WEST LITTLE YORK FM 529 C, E, R	CONSTRUCT 4-LANE UNDIVIDED CONCRETE BLVD SECTION	Funding:	Local	Total
			LOCAL	\$5,000,000	\$5,000,000
			Project Totals:	\$5,000,000	\$5,000,000
HARRIS 6013 B30027 09/01/2007	HARRIS COUNTY KATY-FORT BEND RD COLONIAL PKWY IH 10 C, E, R	WIDEN TO 4-LANE CONCRETE BLVD SECTION W/ STORM SEWER AND SIGNALS	Funding:	Local	Total
			LOCAL	\$2,100,000	\$2,100,000
			Project Totals:	\$2,100,000	\$2,100,000
HARRIS 13830 B30403 09/01/2007	HARRIS COUNTY KIETH HARROW BLVD MOUNTAIN FOREST FRY RD C, E, R	CONSTRUCT 2-LANE CONCRETE BLVD W/RELATED APPURTENANCES	Funding:	Local	Total
			LOCAL	\$600,000	\$600,000
			Project Totals:	\$600,000	\$600,000
HARRIS 11614 B40305 12/01/2007	HARRIS COUNTY KUYKENDAHL RD AUGUSTA PINES DR WILLOW CREEK C, E, R	WIDEN 2 TO 4 LANES (SEGMENT B)	Funding:	Local	Total
			LOCAL	\$5,800,000	\$5,800,000
			Project Totals:	\$5,800,000	\$5,800,000
HARRIS 11615 B40504 02/01/2010	HARRIS COUNTY KUYKENDAHL RD SPRING CREEK (COUNTY LINE) AUGUSTA PINES DR C, E, R	WIDEN 2 TO 4 LANES (SEGMENT C)	Funding:	Local	Total
			LOCAL	\$10,000,000	\$10,000,000
			Project Totals:	\$10,000,000	\$10,000,000

**2008-2011 TRANSPORTATION IMPROVEMENT PROGRAM
BEAUMONT AND HOUSTON DISTRICTS
HOUSTON-GALVESTON MPO**

FY 2008

COUNTY MPO ID CSJ Number SPONSOR ID LET DATE	SPONSOR STREET FROM LIMIT TO LIMIT	PROJECT DESCRIPTION			
HARRIS 8054 B40304 12/01/2007	HARRIS COUNTY KUYKENDAHL RD WILLOW CREEK FM 2920 C, E, R	WIDEN 2 TO 5 LANES (SEGMENT A)	Funding:	Local	Total
			LOCAL	\$14,361,500	\$14,361,500
			Project Totals:	\$14,361,500	\$14,361,500
FORT BEND 10788 07/01/2008	CITY OF MISSOURI CITY LEXINGTON BLVD AT FM 1092 C, E, R	INTERSECTION GRADE REDUCTION	Funding:	Local	Total
			LOCAL	\$300,000	\$300,000
			Project Totals:	\$300,000	\$300,000
FORT BEND 437 ST0207 01/01/2008	CITY OF SUGAR LAND LEXINGTON BLVD UNIVERSITY BLVD OXBOW DR C, E, R	CONSTRUCT THE 1/2 BRIDGE OVER DITCH H	Funding:	Local	Total
			LOCAL	\$2,269,520	\$2,269,520
			Project Totals:	\$2,269,520	\$2,269,520
HARRIS 11997 12/01/2007	CITY OF HOUSTON MAIN ST BLODGETT ST C, E, R	MAIN STREET CORRIDOR REVITALIZATION: PHASE 3 - PEDESTRIAN & TRANSIT IMPROVEMENTS IMPLEMENTATION	Funding:	Local	Total
			LOCAL	\$1,800,000	\$1,800,000
			Project Totals:	\$1,800,000	\$1,800,000
HARRIS 13678 09/01/2007	CITY OF HOUSTON MAIN ST VARIOUS C, E, R	Implement market study findings for TOD in Midtown, and provide baseline data to meet public policy goals that can be used for proposed transit corridors in the region.	Funding:	Local	Total
			LOCAL	\$200,000	\$200,000
			Project Totals:	\$200,000	\$200,000

**2008-2011 TRANSPORTATION IMPROVEMENT PROGRAM
BEAUMONT AND HOUSTON DISTRICTS
HOUSTON-GALVESTON MPO**

FY 2008

COUNTY MPO ID CSJ Number SPONSOR ID LET DATE	SPONSOR STREET FROM LIMIT TO LIMIT	PROJECT DESCRIPTION			
HARRIS 13667 06/30/2008	CITY OF HOUSTON MKT/SP SPUR IH 610 ALONG 7TH ST IH 45 ALONG SPRING ST C, E, R	ACQUISITION OF ABANDONED MKT/SP RAILWAY SPUR CURRENTLY OWNED BY TXDOT FROM IH 610 ALONG 7TH ST TO IH 45 ALONG SPRING CONNECTS TO EXISTING BIKEWAYS AND PRESERVES THE CORRIDOR FOR PEDESTRIAN AND CYCLISTS USE	Funding:	Local	Total
			LOCAL	\$2,776,100	\$2,776,100
			Project Totals:	\$2,776,100	\$2,776,100
HARRIS 239 B30031 12/01/2007	HARRIS COUNTY MORTON RD RAINTREE VILLAGE MASON RD C, E, R	CONSTRUCT 4-LANE BLVD SECTION WITH STORM SEWER DRAINAGE	Funding:	Local	Total
			LOCAL	\$3,200,000	\$3,200,000
			Project Totals:	\$3,200,000	\$3,200,000
HARRIS 7478 B30312 12/01/2007	HARRIS COUNTY MORTON RD WILLIAMETTE DR MASON RD C, E, R	EXPAND EXISTING 2 LANE ASPHALT TO 4 LANE CONCRETE BLVD WITH CURB AND GUTTER AND STORM SEWERS	Funding:	Local	Total
			LOCAL	\$4,000,000	\$4,000,000
			Project Totals:	\$4,000,000	\$4,000,000
HARRIS 7764 B30415 12/01/2007	HARRIS COUNTY MUESCHKE RD 1 MI N OF US 290 US 290 C, E, R	Reconstruct existing 2-lane asphalt to a 4 lane concrete, C&G w/SS blvd	Funding:	Local	Total
			LOCAL	\$4,500,000	\$4,500,000
			Project Totals:	\$4,500,000	\$4,500,000
FORT BEND 10782 07/01/2007	CITY OF MISSOURI CITY MUSTANG BAYOU BRIDGE BRIDGE PLUS APPROACHES C, E, R	RECONSTRUCTION OF BRIDGE	Funding:	Local	Total
			LOCAL	\$340,000	\$340,000
			Project Totals:	\$340,000	\$340,000

**2008-2011 TRANSPORTATION IMPROVEMENT PROGRAM
BEAUMONT AND HOUSTON DISTRICTS
HOUSTON-GALVESTON MPO**

FY 2008

COUNTY MPO ID CSJ Number SPONSOR ID LET DATE	SPONSOR STREET FROM LIMIT TO LIMIT	PROJECT DESCRIPTION			
MONTGOMERY 372 01/01/2008	MONTGOMERY COUNTY NICHOLS SAWMILL RD FM 1774 S OF BUTERA RD C, E, R	RECONSTRUCT 2-LANE RD	Funding:	Local	Total
			LOCAL	\$6,881,800	\$6,881,800
			Project Totals:	\$6,881,800	\$6,881,800
FORT BEND 10786 09/01/2007	CITY OF MISSOURI CITY PAMELA/PATRICIA ST CAROLYNE ST DENARD ST C, E, R	ROADWAY RECONSTRUCTION	Funding:	Local	Total
			LOCAL	\$761,000	\$761,000
			Project Totals:	\$761,000	\$761,000
BRAZORIA 7622 T-58 01/01/2008	CITY OF PEARLAND PEARLAND PKWY S OF OILER DR DIXIE FARM RD C, E, R	CONSTRUCT NEW 4-LANE DIVIDED ROADWAY W/RAISED MEDIANS	Funding:	Local	Total
			LOCAL	\$8,726,861	\$8,726,861
			Project Totals:	\$8,726,861	\$8,726,861
HARRIS 6059 N-0475 01/01/2008	CITY OF HOUSTON PINEMONT ST T. C. JESTER ELLA BLVD C, E, R	ROW ACQ, ENGR & CONSTRUCT OF TWO 24' CONCRETE RDWYS W/ CURBS, SIDEWALKS, STREET LIGHTING & UNDERGROUND UTILITIES	Funding:	Local	Total
			LOCAL	\$10,400,000	\$10,400,000
			Project Totals:	\$10,400,000	\$10,400,000
HARRIS 9198 06/01/2008	CITY OF PINEY POINT VILLAGE PINEY POINT RD GREENBAY MEMORIAL DR C, E, R	BUILD 6' WIDE SIDEWALKS ON BOTH SIDES OF THE STREET TO INCREASE PEDESTRIAN MOBILITY. RECONSTRUCT 2-LANE ASPHALT OPEN DITCH ROADWAY TO 2-LANE CONCRETE CURB AND GUTTER	Funding:	Local	Total
			LOCAL	\$4,800,000	\$4,800,000
			Project Totals:	\$4,800,000	\$4,800,000

**2008-2011 TRANSPORTATION IMPROVEMENT PROGRAM
BEAUMONT AND HOUSTON DISTRICTS
HOUSTON-GALVESTON MPO**

FY 2008

COUNTY MPO ID CSJ Number SPONSOR ID LET DATE	SPONSOR STREET FROM LIMIT TO LIMIT	PROJECT DESCRIPTION			
FORT BEND 14230 B20213 12/01/2007	HARRIS COUNTY REPSDORPH RD E. NASA PKWY 1.2 MILES NORTH C, E, R	RECONSTRUCT 4-LANE CONCRETE UNDIVIDED BLVD W/C&G AND STORM SEWER (EXTENDING ONTO NEW LOCATION)	Funding:	Local	Total
			LOCAL	\$6,300,000	\$6,300,000
			Project Totals:	\$6,300,000	\$6,300,000
HARRIS 14253 B20214 12/01/2007	HARRIS COUNTY REPSDORPH RD REPSDORPH RD CIRCLE SH 146 C, E, R	RECONSTRUCT CONCRETE BLVD (PARTIALLY ON NEW LOCATION)	Funding:	Local	Total
			LOCAL	\$1,600,000	\$1,600,000
			Project Totals:	\$1,600,000	\$1,600,000
HARRIS 13598 B20504,S029 03/01/2008	HARRIS COUNTY SCARBOROUGH SH 225 SOUTHMORE ST C, E, R	OVERLAY EXISTING ASPHALT ROADWAY	Funding:	Local	Total
			LOCAL	\$2,240,000	\$2,240,000
			Project Totals:	\$2,240,000	\$2,240,000
HARRIS 11692 09/01/2007	CITY OF HOUSTON SEE ATTACHMENTS VARIOUS C, E, R	INSTALL TRAFFIC SIGNAL COMMUNICATIONS TO INTERCONNECT SIGNALS TO HOUSTON TRANSTAR	Funding:	Local	Total
			LOCAL	\$15,000,000	\$15,000,000
			Project Totals:	\$15,000,000	\$15,000,000
MONTGOMERY 959 03/01/2008	MONTGOMERY COUNTY SEVEN COVES RD SH 75 FM 2432 C, E, R	CONSTRUCT NEW 2-LANE ROADWAY	Funding:	Local	Total
			LOCAL	\$6,798,389	\$6,798,389
			Project Totals:	\$6,798,389	\$6,798,389

**2008-2011 TRANSPORTATION IMPROVEMENT PROGRAM
BEAUMONT AND HOUSTON DISTRICTS
HOUSTON-GALVESTON MPO**

FY 2008

COUNTY MPO ID CSJ Number SPONSOR ID LET DATE	SPONSOR STREET FROM LIMIT TO LIMIT	PROJECT DESCRIPTION			
FORT BEND 13764	FORT BEND COUNTY SH 36 FAIRGROUNDS PARK AND RIDE SH 36 UNIVERSITY OF HOUSTON - SUGAR LAND CAMPUS C, E, R	OPERATING EXPENSES FOR SH 36 FAIRGROUNDS PARK AND RIDE			
11/01/2007			Funding:	Local	Total
			LOCAL	\$2,500,000	\$2,500,000
			Project Totals:	\$2,500,000	\$2,500,000
FORT BEND 13766	FORT BEND COUNTY SH 99 FM 1093 BELLAIRE BLVD C, E, R	CONSTRUCT 2-LANE SOUTHBOUND FRONTAGE ROADS			
3510-04-910					
12/01/2007			Funding:	Local	Total
			LOCAL	\$2,000,000	\$2,000,000
			Project Totals:	\$2,000,000	\$2,000,000
FORT BEND 14231	TXDOT HOUSTON DISTRICT SH 99 FRY RD FM 1093 C, E, R	CONSTRUCT 2-LANE NORTHBOUND FRONTAGE ROADS			
3510-04-907					
12/01/2007			Funding:	Local	Total
			TOLL	\$2,000,000	\$2,000,000
			Project Totals:	\$2,000,000	\$2,000,000
CHAMBERS 14263	TXDOT HOUSTON DISTRICT SH 99 IH 10 FM 1405 C, E, R	CONSTRUCT 2 TOLL GANTRIES			
3510-10-900					
12/01/2007			Funding:	Local	Total
			TOLL	\$4,400,000	\$4,400,000
			Project Totals:	\$4,400,000	\$4,400,000
HARRIS 13658	CITY OF PASADENA SHAVER SH 225 SOUTHMORE C, E, R	RECONSTRUCT 3-LANE CONCRETE BLVD W/ C&G, SEWER, DRAINAGE, SIDEWALKS AND TRAFFIC SIGNALS			
B20205,S058					
09/01/2007			Funding:	Local	Total
			LOCAL	\$7,100,000	\$7,100,000
			Project Totals:	\$7,100,000	\$7,100,000

**2008-2011 TRANSPORTATION IMPROVEMENT PROGRAM
BEAUMONT AND HOUSTON DISTRICTS
HOUSTON-GALVESTON MPO**

FY 2008

COUNTY MPO ID CSJ Number SPONSOR ID LET DATE	SPONSOR STREET FROM LIMIT TO LIMIT	PROJECT DESCRIPTION			
HARRIS 13668 06/01/2008	CITY OF HOUSTON SPRING BRANCH CREEK TRAIL CAMPBELL WESTVIEW C, E, R	CONSTRUCT SPRING BRANCH CREEK TRAIL	Funding:	Local	Total
			LOCAL	\$1,592,749	\$1,592,749
			Project Totals:	\$1,592,749	\$1,592,749
HARRIS 13821 B40302 12/01/2007	HARRIS COUNTY STUEBNER AIRLINE RD FM 2920 THORA LN C, E, R	WIDEN TO 4-LANE CONCRETE BLVD SECTION W/ STORM SEWER DRAINAGE	Funding:	Local	Total
			LOCAL	\$4,000,000	\$4,000,000
			Project Totals:	\$4,000,000	\$4,000,000
HARRIS 8075 B40302 12/01/2007	HARRIS COUNTY STUEBNER AIRLINE RD THORA LN SPRING CYPRESS RD C, E, R	WIDEN TO 4-LANE ASPHALT W/TURN LANE DITCHES	Funding:	Local	Total
			LOCAL	\$4,810,000	\$4,810,000
			Project Totals:	\$4,810,000	\$4,810,000
HARRIS 143 B40407 09/01/2007	HARRIS COUNTY T C JESTER BLVD SPRINGTON LN IVY FALLS DR C, E, R	CONSTRUCT 4-LANE UNDIVIDED	Funding:	Local	Total
			LOCAL	\$5,900,000	\$5,900,000
			Project Totals:	\$5,900,000	\$5,900,000
HARRIS 7653 B30209 03/01/2008	HARRIS COUNTY TUCKERTON RD SUNNY RIDGE DR (HCFCD U106-09) POINT PARK DR C, E, R	CONSTRUCT CONCRETE PAVEMENT TO COMPLETE 2-LANE PAVEMENT SECTION	Funding:	Local	Total
			LOCAL	\$1,400,000	\$1,400,000
			Project Totals:	\$1,400,000	\$1,400,000

**2008-2011 TRANSPORTATION IMPROVEMENT PROGRAM
BEAUMONT AND HOUSTON DISTRICTS
HOUSTON-GALVESTON MPO**

FY 2008

COUNTY MPO ID CSJ Number SPONSOR ID LET DATE	SPONSOR STREET FROM LIMIT TO LIMIT	PROJECT DESCRIPTION			
FORT BEND 7052 ST-0106 01/01/2008	CITY OF SUGAR LAND UNIVERSITY BLVD COMMONWEALTH BLVD SE CORNER OF BRAZOS LANDING SUBDIVISON C, E, R	CONSTRUCT NEW 4-LANE CURB & GUTTER SECTION	Funding:	Local	Total
			LOCAL	\$20,000,000	\$20,000,000
			Project Totals:	\$20,000,000	\$20,000,000
FORT BEND 7051 ST9813 01/01/2008	CITY OF SUGAR LAND UNIVERSITY BLVD US 59 COMMONWEALTH BLVD C, E, R	PH 2: WIDEN TO 6 & 8-LANE DIVIDED RDWY (IN SECTIONS)	Funding:	Local	Total
			LOCAL	\$2,500,000	\$2,500,000
			Project Totals:	\$2,500,000	\$2,500,000
HARRIS 11704 2025-3 01/01/2008	DOWNTOWN MANAGEMENT DISTRICT UP PASSENGER LINE HARDY YARDS N OF IH 10 IH 45 ON WEST C, E, R	ENGINEERING OF NEW ALIGNMENT AND CONSTRUCTION OF NEW TRACK PARALLEL TO EXISTING UP TRUNK LINE AT HARDY YARD TRANSFER EXISTING ROW TO HCFCD AND CITY FOR RUNNELS STREET EXT	Funding:	Local	Total
			LOCAL	\$25,000,000	\$25,000,000
			Project Totals:	\$25,000,000	\$25,000,000
FORT BEND 6078 09/01/2007	CITY OF MISSOURI CITY VA VARIOUS C, E, R	MISSOURI CITY BIKE/PEDESTRIAN PROJECTS	Funding:	Local	Total
			LOCAL	\$7,285,000	\$7,285,000
			Project Totals:	\$7,285,000	\$7,285,000
HARRIS 13651 01/01/2008	CITY OF HOUSTON VA VARIOUS C, E, R	UPDATING AND INTEGRATING TRAFFIC SIGNALS AT 38 LOCATIONS THROUGHOUT DOWNTOWN/MIDTOWN. REPLACING COMPLETE INFRASTRUCTURE ABOVE AND BELOW GRADE INCLUDING SUPPORT STRUCTURES, TRAFFIC SIGNAL EQUIPMENT AND COMMUNICATION MEDIUM	Funding:	Local	Total
			LOCAL	\$3,100,000	\$3,100,000
			Project Totals:	\$3,100,000	\$3,100,000

**2008-2011 TRANSPORTATION IMPROVEMENT PROGRAM
BEAUMONT AND HOUSTON DISTRICTS
HOUSTON-GALVESTON MPO**

FY 2008

COUNTY MPO ID CSJ Number SPONSOR ID LET DATE	SPONSOR STREET FROM LIMIT TO LIMIT	PROJECT DESCRIPTION			
HARRIS 13680 09/01/2007	CITY OF HOUSTON VA VARIOUS C, E, R	Conduct a planning study to provide successful pilot projects for mixed use/transit oriented development in Houston that can be used as a model for similar types of development in other parts of the city.	Funding:	Local	Total
			LOCAL	\$200,000	\$200,000
			Project Totals:	\$200,000	\$200,000
HARRIS 13689 12/01/2008	CITY OF HOUSTON VA VARIOUS C, E, R	CITY TRAVEL DEMAND MODEL AND TRANSPORTATION PLAN	Funding:	Local	Total
			LOCAL	\$4,000,000	\$4,000,000
			Project Totals:	\$4,000,000	\$4,000,000
HARRIS 12290 167 01/01/2008	CITY OF BUNKER HILL VILLAGE VOSS RD IH 10 SAN FELIPE C, E, R	ADVANCED TRAFFIC MANAGEMENT	Funding:	Local	Total
			LOCAL	\$2,370,000	\$2,370,000
			Project Totals:	\$2,370,000	\$2,370,000
HARRIS 13670 06/01/2008	CITY OF HOUSTON WHITE OAK BAYOU T C JESTER I-10 C, E, R	TRAIL ALONG WHITE OAK BAYOU CONNECTING MKT/SP RAIL TO TRAIL VIA AN EXISTING ABANDONED RAIL BRIDGE	Funding:	Local	Total
			LOCAL	\$4,237,176	\$4,237,176
			Project Totals:	\$4,237,176	\$4,237,176
HARRIS 8005 B40060 12/01/2007	HARRIS COUNTY WILL CLAYTON PKWY S HOUSTON AVE WILSON RD C, E, R	WIDEN TO 5-LANE ASPHALT PAVEMENT SECTION	Funding:	Local	Total
			LOCAL	\$2,440,000	\$2,440,000
			Project Totals:	\$2,440,000	\$2,440,000

**2008-2011 TRANSPORTATION IMPROVEMENT PROGRAM
BEAUMONT AND HOUSTON DISTRICTS
HOUSTON-GALVESTON MPO**

FY 2008

COUNTY MPO ID CSJ Number SPONSOR ID LET DATE	SPONSOR STREET FROM LIMIT TO LIMIT	PROJECT DESCRIPTION			
HARRIS 166 B40059 12/01/2007	HARRIS COUNTY WILL CLAYTON PKWY US 59 N S HOUSTON AVE C, E, R	WIDEN TO 5-LANE ASPHALT PAVEMENT SECTION	Funding:	Local	Total
			LOCAL	\$1,970,000	\$1,970,000
			Project Totals:	\$1,970,000	\$1,970,000

**2008-2011 TRANSPORTATION IMPROVEMENT PROGRAM
BEAUMONT AND HOUSTON DISTRICTS
HOUSTON-GALVESTON MPO**

FY 2009

COUNTY MPO ID CSJ Number SPONSOR ID LET DATE	SPONSOR STREET FROM LIMIT TO LIMIT	PROJECT DESCRIPTION			
HARRIS 7654 B10301 11/03/2008	HARRIS COUNTY BEAMER RD TALL SHIPS LN WEST BAY AREA BLVD C, E, R	PHASE II: CONSTRUCT 4-LANE DIVIDED SECTION W/ CURB & GUTTER, LEFT TURN LANES, STORM SEWERS, TRAFFIC	Funding:	Local	Total
			LOCAL	\$7,778,227	\$7,778,227
			Project Totals:	\$7,778,227	\$7,778,227
HARRIS 13813 B30518 01/01/2009	HARRIS COUNTY BECKER RD PALO DURA UPRR C, E, R	REALIGNMENT	Funding:	Local	Total
			LOCAL	\$2,000,000	\$2,000,000
			Project Totals:	\$2,000,000	\$2,000,000
FORT BEND 13748 FB15 01/01/2009	CITY OF ROSENBERG BRYAN RD FM 2218 FM 2977 C, E, R	RECONSTRUCT EXISTING 2-LANE RURAL ROADWAY TO 3-LANE CURB & GUTTER WITH STORM SEWER	Funding:	Local	Total
			LOCAL	\$1,612,500	\$1,612,500
			Project Totals:	\$1,612,500	\$1,612,500
FORT BEND 475 ST0802 01/01/2009	CITY OF SUGAR LAND BURNEY RD B/P N OF JESS PIRTLE BLVD US 90A C, E, R	CONSTRUCT 4-LANE RDWY W/ GRADE SEPARATION AT UPRR & US 90A	Funding:	Local	Total
			LOCAL	\$17,000,000	\$17,000,000
			Project Totals:	\$17,000,000	\$17,000,000
HARRIS 11001 UPT-3 07/01/2009	UPTOWN HOUSTON DISTRICT CHIMNEY ROCK DR WESTHEIMER US 59 C, E, R	WIDEN FROM 4 TO 6 LANES INCLUDING ROW ACQUISITION, NEW MEDIANS, SIDEWALKS AND CURBS AND GUTTERS	Funding:	Local	Total
			LOCAL	\$9,000,000	\$9,000,000
			Project Totals:	\$9,000,000	\$9,000,000

**2008-2011 TRANSPORTATION IMPROVEMENT PROGRAM
BEAUMONT AND HOUSTON DISTRICTS
HOUSTON-GALVESTON MPO**

FY 2009

COUNTY MPO ID CSJ Number SPONSOR ID LET DATE	SPONSOR STREET FROM LIMIT TO LIMIT	PROJECT DESCRIPTION			
HARRIS 7632 01/01/2009	CITY OF LA PORTE CITY OF LA PORTE BIKE TRAIL VARIOUS LOCATIONS C, E, R	COMPREHENSIVE BIKE/PED TRAIL SYSTEM FOR CITY OF LA PORTE (PHASE I): PASADENA CONNECTOR	Funding:	Local	Total
			LOCAL	\$1,825,200	\$1,825,200
			Project Totals:	\$1,825,200	\$1,825,200
HARRIS 13589 S016/B20502 12/01/2008	CITY OF PASADENA CRENSHAW RD BW 8 SPACE CENTER BLVD C, E, R	CONSTRUCT 5800 LF OF 4-LANE DIVIDED STREET	Funding:	Local	Total
			LOCAL	\$5,900,000	\$5,900,000
			Project Totals:	\$5,900,000	\$5,900,000
HARRIS 13817 B30421 12/01/2008	HARRIS COUNTY CYPRESS N HOUSTON OAK PLAZA JONES RD C, E, R	CONSTRUCT 4-LANE W/CONTINOUS LEFT TURN LANE	Funding:	Local	Total
			LOCAL	\$1,300,000	\$1,300,000
			Project Totals:	\$1,300,000	\$1,300,000
HARRIS 627 B20501 12/01/2008	HARRIS COUNTY DELL DALE ST WALLISVILLE RD WOODFOREST BLVD C, E, R	CONSTRUCT BLVD SECTION W/CURB & GUTTER AND STORM SEWER	Funding:	Local	Total
			LOCAL	\$6,850,000	\$6,850,000
			Project Totals:	\$6,850,000	\$6,850,000
FORT BEND 2979 09/01/2008	CITY OF SUGAR LAND DULLES AVE US 90A THE AMERICAN CANAL C, E, R	RECONSTRUCT TO 4-LANE DIVIDED CONCRETE BLVD	Funding:	Local	Total
			LOCAL	\$6,200,000	\$6,200,000
			Project Totals:	\$6,200,000	\$6,200,000

**2008-2011 TRANSPORTATION IMPROVEMENT PROGRAM
BEAUMONT AND HOUSTON DISTRICTS
HOUSTON-GALVESTON MPO**

FY 2009

COUNTY MPO ID CSJ Number SPONSOR ID LET DATE	SPONSOR STREET FROM LIMIT TO LIMIT	PROJECT DESCRIPTION			
HARRIS 9122 B10401 03/01/2009	HARRIS COUNTY EL DORADO BLVD BOUGAINVILLE LN BEAMER RD C, E, R	EXTEND 4-LANE CONCRETE BLVD SECTION W/ STORM SEWER	Funding:	Local	Total
			LOCAL	\$2,850,000	\$2,850,000
			Project Totals:	\$2,850,000	\$2,850,000
HARRIS 13822 B20509 12/01/2008	HARRIS COUNTY FAIRMONT PKWY AT ARMAND BAYOU C, E, R	REPLACE EXISTING BRIDGE	Funding:	Local	Total
			LOCAL	\$1,100,000	\$1,100,000
			Project Totals:	\$1,100,000	\$1,100,000
HARRIS 10560 13 01/01/2009	HCTRA FAIRMONT PKWY/RED BLUFF BW 8 SH 146 C, E, R	CONSTRUCT 4-LANE (2 DIRECTIONS) TOLLWAY IN MEDIAN	Funding:	Local	Total
			LOCAL	\$205,000,00	\$205,000,00
			Project Totals:	\$205,000,000	\$205,000,000
HARRIS 13681 09/01/2008	CITY OF HOUSTON GILLETTE @ WEST DALLAS C, E, R	Planning, design and development of approximately 12.5 acres of land owned by the City of Houston, for mixed use/transit oriented development. The site is bound by Allen Parkway on north, Gillette Street on west, Bailey Street on east, and West Dallas Avenue on south. With the abandonment of Bailey and Hopson streets, a contiguous area will be available for consideration.	Funding:	Local	Total
			LOCAL	\$1,500,000	\$1,500,000
			Project Totals:	\$1,500,000	\$1,500,000

**2008-2011 TRANSPORTATION IMPROVEMENT PROGRAM
BEAUMONT AND HOUSTON DISTRICTS
HOUSTON-GALVESTON MPO**

FY 2009

COUNTY MPO ID CSJ Number SPONSOR ID LET DATE	SPONSOR STREET FROM LIMIT TO LIMIT	PROJECT DESCRIPTION			
FORT BEND 10335 FB9 01/01/2009	CITY OF RICHMOND GOLFVIEW RD FM 762 RANSOM RD C, E, R	RECONSTRUCT EXISTING 2-LANE ROADWAY TO 3-LANE CURB & GUTTER WITH STORM SEWER	Funding:	Local	Total
			LOCAL	\$3,038,000	\$3,038,000
			Project Totals:	\$3,038,000	\$3,038,000
HARRIS 7939 N-0690 01/01/2009	CITY OF HOUSTON GULF BANK RD VOGEL CREEK W MONTGOMERY C, E, R	WIDEN TO 4-LANE DIVIDED	Funding:	Local	Total
			LOCAL	\$1,500,000	\$1,500,000
			Project Totals:	\$1,500,000	\$1,500,000
HARRIS 5016 N-0617 01/11/2009	CITY OF HOUSTON HIRSCH CROSSTIMBERS KELLEY C, E, R	WIDEN TO 4-LANE DIVIDED	Funding:	Local	Total
			LOCAL	\$93,000,000	\$9,300,000
			Project Totals:	\$93,000,000	\$9,300,000
HARRIS 7668 B40401 12/01/2008	HARRIS COUNTY HOLLISTER/DUNCAN FM 1960 BOURGEOIS RD C, E, R	CONSTRUCT 4-LANE BLVD W/ SEWERS, SIGNALS, TURN LANES	Funding:	Local	Total
			LOCAL	\$4,910,000	\$4,910,000
			Project Totals:	\$4,910,000	\$4,910,000
HARRIS 7465 B30414 12/01/2008	HARRIS COUNTY JARVIS RD BARKER CYPRESS RD TELGE RD C, E, R	WIDEN TO 4-LANE UNDIVIDED ON EMBANKMENT	Funding:	Local	Total
			LOCAL	\$4,500,000	\$4,500,000
			Project Totals:	\$4,500,000	\$4,500,000

**2008-2011 TRANSPORTATION IMPROVEMENT PROGRAM
BEAUMONT AND HOUSTON DISTRICTS
HOUSTON-GALVESTON MPO**

FY 2009

COUNTY MPO ID CSJ Number SPONSOR ID LET DATE	SPONSOR STREET FROM LIMIT TO LIMIT	PROJECT DESCRIPTION			
HARRIS 643 B30409 12/01/2008	HARRIS COUNTY KATY-FORT BEND RD MORTON RD FRANZ RD C, E, R	CONSTRUCT 4-LANE UNDIVIDED CONCRETE BLVD SECTION			
			Funding:	Local	Total
			LOCAL	\$5,800,000	\$5,800,000
			Project Totals:	\$5,800,000	\$5,800,000
HARRIS 5006 N-0689 01/01/2009	CITY OF HOUSTON LEY RD N WAYSIDE MESA C, E, R	WIDEN TO 4-LANE DIVIDED			
			Funding:	Local	Total
			LOCAL	\$7,500,000	\$7,500,000
			Project Totals:	\$7,500,000	\$7,500,000
HARRIS 13859 B30420 12/01/2008	HARRIS COUNTY MASON RD SCHIEL RD 3000' N OF SCHIEL RD C, E, R	WIDEN TO 4-LANE CONCRETE BLVD INTERSECTION IMPROVEMENT			
			Funding:	Local	Total
			LOCAL	\$3,600,000	\$3,600,000
			Project Totals:	\$3,600,000	\$3,600,000
HARRIS 13869 B30507 12/01/2008	HARRIS COUNTY MUESCHKE RD LITTLE CYPRESS CREEK SANDY HILL CIRCLE C, E, R	Reconstruct existing 2 lane asphalt to a 4 lane concrete, C&G w/SS blvd, INCLUDING 2 BRIDGES			
			Funding:	Local	Total
			LOCAL	\$7,000,000	\$7,000,000
			Project Totals:	\$7,000,000	\$7,000,000
BRAZORIA 7602 T96, T97, T98, T99 01/01/2009	CITY OF PEARLAND MYKAWA RD BELTWAY 8 FM 518 (BROADWAY) C, E, R	WIDEN 2-LANE TO 4-LANE W/ RAISED MEDIAN (S OF MCHARD) & FLUSH MEDIAN (N OF MCHARD)			
			Funding:	Local	Total
			LOCAL	\$16,701,000	\$16,701,000
			Project Totals:	\$16,701,000	\$16,701,000

**2008-2011 TRANSPORTATION IMPROVEMENT PROGRAM
BEAUMONT AND HOUSTON DISTRICTS
HOUSTON-GALVESTON MPO**

FY 2009

COUNTY MPO ID CSJ Number SPONSOR ID LET DATE	SPONSOR STREET FROM LIMIT TO LIMIT	PROJECT DESCRIPTION			
HARRIS 10045 N-0744 01/01/2009	CITY OF HOUSTON N MAIN IH 45 AIRLINE C, E, R	ENGR, ROW ACQ & RECONSTRUCT OF EXISTING DIVIDED RDWY W/ CONCRETE PAVING, CURBS, SIDEWALKS, STREET LIGHTING & UNDERGROUND UTILITIES	Funding:	Local	Total
			LOCAL	\$5,900,000	\$5,900,000
			Project Totals:	\$5,900,000	\$5,900,000
HARRIS 11701 2025-2 01/01/2009	DOWNTOWN MANAGEMENT DISTRICT N MAIN LIGHT RAIL TRACKS IH 10 E HOGAN ST C, E, R	ROW ACQUISITION FOR INTERMODAL CENTER SERVING MAIN ST LRT LINE, REGIONAL BUS SERVICE, LOCAL BUSES, AMTRAK AND POSSIBLY COMMUTER RAIL	Funding:	Local	Total
			LOCAL	\$3,500,000	\$3,500,000
			Project Totals:	\$3,500,000	\$3,500,000
HARRIS 14238 N-0625 05/01/2009	CITY OF HOUSTON OATES RD WALLISVILLE RD PROPOSE US 90 C, E, R	WIDEN TO 4-LANES	Funding:	Local	Total
			LOCAL	\$5,000,000	\$5,000,000
			Project Totals:	\$5,000,000	\$5,000,000
HARRIS 11049 S052/B20405 12/01/2008	CITY OF PASADENA PANSY OLD VISTA CRENSHAW C, E, R	WIDENING FROM OLD VISTA TO KEITH AND EXTEND FROM KEITH TO CRENSHAW CONSTRUCTING A 4-LANE DIVIDED BOULEVARD 7500 LF, INCLUDING UTILITIES AND DRAINAGE	Funding:	Local	Total
			LOCAL	\$5,500,000	\$5,500,000
			ROW	\$100,000	\$100,000
			Project Totals:	\$5,600,000	\$5,600,000
HARRIS 13879 B30416 12/01/2008	HARRIS COUNTY PARK ROW BLVD WESTGREEN BLVD PRICE PLAZA DR C, E, R	RECONSTRUCT 2 LANE CONCRETE TO 4 LANE BLVD	Funding:	Local	Total
			LOCAL	\$1,700,000	\$1,700,000
			Project Totals:	\$1,700,000	\$1,700,000

**2008-2011 TRANSPORTATION IMPROVEMENT PROGRAM
BEAUMONT AND HOUSTON DISTRICTS
HOUSTON-GALVESTON MPO**

FY 2009

COUNTY MPO ID CSJ Number SPONSOR ID LET DATE	SPONSOR STREET FROM LIMIT TO LIMIT	PROJECT DESCRIPTION			
HARRIS 5017 N-0620 01/01/2009	CITY OF HOUSTON PARKER RD AIRLINE HARDY TOLL RD C, E, R	WIDEN TO 4-LANE DIVIDED			
			Funding:	Local	Total
			LOCAL	\$4,498,000	\$4,498,000
			Project Totals:	\$4,498,000	\$4,498,000
HARRIS 2773 B40502 12/01/2008	HARRIS COUNTY PERRY RD FM 1960 MILLS RD C, E, R	WIDEN TO 4-LANE ASPHALT CONCRETE PAVEMENT W/ OPEN DITCH, CLT & SIGNALS			
			Funding:	Local	Total
			LOCAL	\$5,700,000	\$5,700,000
			Project Totals:	\$5,700,000	\$5,700,000
HARRIS 7736 N-0475 01/01/2009	CITY OF HOUSTON PINEMONT ST ELLA BLVD SHEPHERD C, E, R	PHASE-1: ROW ACQ, ENGR & CONSTRUCTION OF TWO 24' CONCRETE RDWYS W/ CURBS, SIDEWALKS, STREET LIGHTING & UNDERGROUND UTILITIES			
			Funding:	Local	Total
			LOCAL	\$6,000,000	\$6,000,000
			Project Totals:	\$6,000,000	\$6,000,000
HARRIS 10452 3.11B 01/01/2009	PORT OF HOUSTON AUTHORITY PORT RD SH 146 TODVILLE RD C, E, R	WIDEN TO 6-LANE DIVIDED			
			Funding:	Local	Total
			LOCAL	\$11,305,592	\$11,305,592
			Project Totals:	\$11,305,592	\$11,305,592
HARRIS 11005 UPT-7 07/01/2009	UPTOWN HOUSTON DISTRICT POST OAK BLVD IH 610 RICHMOND AVE C, E, R	RECONSTRUCT ROADWAY IN CONJUNCTION WITH IMPLEMENTATION OF LRT			
			Funding:	Local	Total
			LOCAL	\$30,000,000	\$30,000,000
			Project Totals:	\$30,000,000	\$30,000,000

**2008-2011 TRANSPORTATION IMPROVEMENT PROGRAM
BEAUMONT AND HOUSTON DISTRICTS
HOUSTON-GALVESTON MPO**

FY 2009

COUNTY MPO ID CSJ Number SPONSOR ID LET DATE	SPONSOR STREET FROM LIMIT TO LIMIT	PROJECT DESCRIPTION			
FORT BEND 7740 34 01/01/2009	FORT BEND COUNTY RANSOM RD GOLFVIEW DR WILLIAMS WAY C, E, R	WIDEN FROM 2-LANE TO 4-LANE DIVIDED URBAN SECTION	Funding:	Local	Total
			LOCAL	\$7,705,000	\$7,705,000
			Project Totals:	\$7,705,000	\$7,705,000
FORT BEND 13833 10/01/2008	FORT BEND COUNTY RED GULLEY TRAIL W AIRPORT RD OLD RICHMOND RD C, E, R	CONSTRUCTION OF A BIKE AND PEDESTRIAN TRAIL ALONG RED GULLY CONNECTING THREE SCHOOLS WITH LOCAL SUBDIVISIONS TO REDUCE VEHICULAR TRAFFIC TO AND FROM THE SCHOOLS AND PARKS.	Funding:	Local	Total
			LOCAL	\$0	\$0
			Project Totals:	\$0	\$0
MONTGOMERY 12589 136 01/01/2009	MONTGOMERY COUNTY RESEARCH FOREST DR GOSLING RD KUYKENDAHL RD C, E, R	WIDEN FROM 4 TO 6 LANES	Funding:	Local	Total
			LOCAL	\$4,608,000	\$4,608,000
			Project Totals:	\$4,608,000	\$4,608,000
HARRIS 13818 B40403 12/01/2008	HARRIS COUNTY RICHEY RD E HARDY RD ALDINE WESTFIELD RD C, E, R	WIDEN TO 4-LANE BLVD SECTION	Funding:	Local	Total
			LOCAL	\$4,200,000	\$4,200,000
			Project Totals:	\$4,200,000	\$4,200,000
HARRIS 11705 2025-4 01/01/2009	DOWNTOWN MANAGEMENT DISTRICT RUNNELS ST EXT MCKEE ST WASHINGTON C, E, R	ENGINEERING AND ROW ACQUISITION AND CONSTRUCTION OF NEW COLLECTOR ROADWAY WITH TWO LANES IN EACH DIRECTION AND SIGNALIZED INTERSECTIONS	Funding:	Local	Total
			LOCAL	\$5,000,000	\$5,000,000
			Project Totals:	\$5,000,000	\$5,000,000

**2008-2011 TRANSPORTATION IMPROVEMENT PROGRAM
BEAUMONT AND HOUSTON DISTRICTS
HOUSTON-GALVESTON MPO**

FY 2009

COUNTY MPO ID CSJ Number SPONSOR ID LET DATE	SPONSOR STREET FROM LIMIT TO LIMIT	PROJECT DESCRIPTION			
HARRIS 10048 N-0761 01/01/2009	CITY OF HOUSTON S BRAESWOOD KIRBY STELLA LINK C, E, R	DESIGN & ENGR FOR RECONSTRUCT OF SOUTH BRAESWOOD	Funding:	Local	Total
			LOCAL	\$7,000,000	\$7,000,000
			Project Totals:	\$7,000,000	\$7,000,000
HARRIS 7649 B30503 03/01/2009	HARRIS COUNTY SAUMS RD W OF HCFD UNIT U101-02-00 (W OF GREENHOUSE) COH C/L C, E, R	WIDEN TO 5-LANE ASPHALT PAVEMENT SECTION W/ STORM SEWER	Funding:	Local	Total
			LOCAL	\$1,300,000	\$1,300,000
			Project Totals:	\$1,300,000	\$1,300,000
HARRIS 13574 B20506/S055 12/01/2008	HARRIS COUNTY SOUTHMORE ST 500' E OF JOHNSON RD STRAWBERRY RD C, E, R	RECONSTRUCT AND WIDEN 4-LANE ROADWAY TO 5-LANE INCLUDING DRAINAGE, WATER, SEWER, TRAFFIC SIGNAL UPGRADES, 2-WAY LEFT TURN LANE, SIDEWALKS	Funding:	Local	Total
			LOCAL	\$5,640,000	\$5,640,000
			Project Totals:	\$5,640,000	\$5,640,000
HARRIS 13665 B40306 12/01/2008	HARRIS COUNTY T C JESTER BLVD FM 1960 N OF SPEARS RD C, E, R	4-LANE BLVD EXTENSION	Funding:	Local	Total
			LOCAL	\$4,540,000	\$4,540,000
			Project Totals:	\$4,540,000	\$4,540,000
HARRIS 14233 B20403 12/01/2008	HARRIS COUNTY THOMPSON RD ELLIS SCHOOL RD SH 330 C, E, R	CONSTRUCT 5-LANE CONCRETE SECTION W/CURB & GUTTER AND STORM SEWER	Funding:	Local	Total
			LOCAL	\$7,100,000	\$7,100,000
			Project Totals:	\$7,100,000	\$7,100,000

**2008-2011 TRANSPORTATION IMPROVEMENT PROGRAM
BEAUMONT AND HOUSTON DISTRICTS
HOUSTON-GALVESTON MPO**

FY 2009

COUNTY MPO ID CSJ Number SPONSOR ID LET DATE	SPONSOR STREET FROM LIMIT TO LIMIT	PROJECT DESCRIPTION			
FORT BEND 11198	CITY OF SUGAR LAND UNIVERSITY BLVD DITCH-H	WIDEN TO 4-LANE ROADWAY (PHASE II: 2ND 2 LANES)			
ST0506 01/01/2009	US 90A C, E, R		Funding:	Local	Total
			LOCAL	\$3,000,000	\$3,000,000
			Project Totals:	\$3,000,000	\$3,000,000
HARRIS 11200	CITY OF HOUSTON	UTILIZE ITS TECHNOLOGY, INCLUDING HELICOPTERS WITH REAL TIME CAMERAS, MICROWAVE TRANSMITTERS, MOTORCYCLE POLICE UNITS, MARKED VEHICLES, DEDICATED RESPONSE TRUCKS, TO MANAGE INCIDENTS AND REDUCE CONGESTION			
HPD-1 01/01/2009	VA VA VA C, E, R		Funding:	Local	Total
			LOCAL	\$53,000,000	\$53,000,000
			Project Totals:	\$53,000,000	\$53,000,000
HARRIS 9718	CITY OF HOUSTON VA VARIOUS	INSTALL ADVANCED SIGNAL CONTROL EQUIPMENT, UPGRADE SIGNAL INFRASTRUCTURE, PEDESTRIAN CONTROL DEVICES AND OPTIMIZE TRAFFIC SIGNAL TIMING PATTERNS IN 11 CORRIDORS			
09/01/2008	C, E, R		Funding:	Local	Total
			LOCAL	\$30,000,000	\$30,000,000
			Project Totals:	\$30,000,000	\$30,000,000
HARRIS 11693	CITY OF HOUSTON VA VARIOUS	TRAFFIC SIGNAL TIMING OPTIMIZATION (FY 2009-FY 2025)			
09/01/2008	C, E, R		Funding:	Local	Total
			LOCAL	\$34,000,000	\$34,000,000
			Project Totals:	\$34,000,000	\$34,000,000
HARRIS 13639	CITY OF HOUSTON VA VARIOUS	PLANTING OF ESPLANADES WITH NATIVE TREES SHURBS AND GRASSES TO BEAUTIFY THE ROADWAYS AND REDUCE MAINTENANCE AND WATER CONSUMPTION (THE NATURALIZED ESPLANADES WILL NOT REQUIRE MOWING THERBY REDUCING HARMFUL EMISSIONS)			
03/31/2009	C, E, R		Funding:	Local	Total
			LOCAL	\$2,801,600	\$2,801,600
			Project Totals:	\$2,801,600	\$2,801,600

**2008-2011 TRANSPORTATION IMPROVEMENT PROGRAM
BEAUMONT AND HOUSTON DISTRICTS
HOUSTON-GALVESTON MPO**

FY 2009

COUNTY MPO ID CSJ Number SPONSOR ID LET DATE	SPONSOR STREET FROM LIMIT TO LIMIT	PROJECT DESCRIPTION			
HARRIS 11056 S047 01/01/2009	CITY OF PASADENA WASHINGTON ST PRESTON BW 8 C, E, R	WIDEN FROM 3-LANES TO 4-LANES, INCLUDING DRAINAGE, WATER AND SEWER	Funding:	Local	Total
			LOCAL	\$4,300,000	\$4,300,000
			Project Totals:	\$4,300,000	\$4,300,000
HARRIS 10068 N-0766 01/01/2009	CITY OF HOUSTON WILCREST BELLAIRE BEECHNUT C, E, R	ENGR, ROW ACQ & RECONSTRUCT OF EXISTING DIVIDED RDWY W/ CONCRETE PAVING CURBS SIDEWALKS STREET LIGHTING & UNDERGROUND UTILITIES	Funding:	Local	Total
			LOCAL	\$8,000,000	\$8,000,000
			Project Totals:	\$8,000,000	\$8,000,000
HARRIS 14237 B20404 12/01/2008	HARRIS COUNTY WOODFOREST BLVD FREEPORT HAYMARKET C, E, R	CONSTRUCT 5-LANE CONCRETE SECTION W/ CURB & GUTTER AND STORM SEWER	Funding:	Local	Total
			LOCAL	\$4,000,000	\$4,000,000
			Project Totals:	\$4,000,000	\$4,000,000
HARRIS 5010 N-0592 01/01/2009	CITY OF HOUSTON YALE PARKER TIDWELL C, E, R	WIDEN TO 4-LANE DIVIDED	Funding:	Local	Total
			LOCAL	\$4,000,000	\$4,000,000
			Project Totals:	\$4,000,000	\$4,000,000
HARRIS 10033 N-0698 01/01/2009	CITY OF HOUSTON YORK NAVIGATION POLK C, E, R	RECONSTRUCT EXISTING CONCRETE RDWY: INCL ENGR & CONSTRUCT FOR 3 LANE CONCRETE RDWY W/ PARKING CURBS SIDEWALKS STREET LIGHTING & NECESSARY UNDERGROUND UTILITIES	Funding:	Local	Total
			LOCAL	\$4,800,000	\$4,800,000
			Project Totals:	\$4,800,000	\$4,800,000

**2008-2011 TRANSPORTATION IMPROVEMENT PROGRAM
BEAUMONT AND HOUSTON DISTRICTS
HOUSTON-GALVESTON MPO**

FY 2010

COUNTY MPO ID CSJ Number SPONSOR ID LET DATE	SPONSOR STREET FROM LIMIT TO LIMIT	PROJECT DESCRIPTION			
HARRIS 10055 N-0745 01/01/2010	CITY OF HOUSTON 11TH ST HEIGHTS BLVD STUDEWOOD C, E, R	ENGR & ROW ACQ OF EXISTING DIVIDED RDWY W/ CONCRETE PAVING, CURBS, SIDEWALKS, STREET LIGHTING & UNDERGROUND UTILITIES	Funding:	Local	Total
			LOCAL	\$475,000	\$475,000
			Project Totals:	\$475,000	\$475,000
FORT BEND 12785 FB11 01/01/2010	FORT BEND COUNTY AIRPORT AVE LOUISE ST FM 2218 C, E, R	RECONSTRUCT EXISTING 2-LANE ROADWAY TO 3-LANE CURB & GUTTER WITH STORM SEWER	Funding:	Local	Total
			LOCAL	\$2,450,000	\$2,450,000
			Project Totals:	\$2,450,000	\$2,450,000
HARRIS 10047 N-0765 01/01/2010	CITY OF HOUSTON BEECHNUT WILCREST DR COOK RD C, E, R	ENGINEERING, DESIGN & RECONSTRUCT OF EXISTING 4-LANE, DIVIDED CONCRETE ROADWAY W/ CURBS, SIDEWALKS, STREET LIGHTING & UNDERGROUND UTILITIES.	Funding:	Local	Total
			LOCAL	\$7,900,000	\$7,900,000
			Project Totals:	\$7,900,000	\$7,900,000
FORT BEND 13747 FB14 01/01/2010	CITY OF ROSENBERG BENTON RD FM 762 MEYER RD C, E, R	RECONSTRUCT EXISTING 2-LANE RURAL ROADWAY TO 4-LANE CURB & GUTTER BOULEVARD WITH STORM SEWER	Funding:	Local	Total
			LOCAL	\$1,312,500	\$1,312,500
			Project Totals:	\$1,312,500	\$1,312,500
GALVESTON 2221 01/01/2010	CITY OF LEAGUE CITY BRITTANY BAY BLVD IH 45 BAY AREA BLVD C, E, R	CONSTRUCT HIKE & BIKE	Funding:	Local	Total
			LOCAL	\$324,000	\$324,000
			Project Totals:	\$324,000	\$324,000

**2008-2011 TRANSPORTATION IMPROVEMENT PROGRAM
BEAUMONT AND HOUSTON DISTRICTS
HOUSTON-GALVESTON MPO**

FY 2010

COUNTY MPO ID CSJ Number SPONSOR ID LET DATE	SPONSOR STREET FROM LIMIT TO LIMIT	PROJECT DESCRIPTION			
HARRIS 7537 N-0784 01/01/2010	CITY OF HOUSTON BUFFALO SPWY HOLMES RD AIRPORT BLVD C, E, R	CONSTRUCT 4-LANE DIVIDED, CONCRETE ROADWAY ON NEW ALIGNMENT W/ CURBS, SIDEWALKS, LIGHTING, UNDERGROUND UTILITIES	Funding:	Local	Total
			LOCAL	\$12,400,000	\$12,400,000
			Project Totals:	\$12,400,000	\$12,400,000
HARRIS 10586 S038 12/01/2009	HARRIS COUNTY BURKE RD RED BLUFF SOUTHMORE ST C, E, R	RECONSTRUCT 4-LANE CONCRETE UNDIVIDED SECTION, CURB & GUTTER W/ STORM SEWER	Funding:	Local	Total
			LOCAL	\$3,450,000	\$3,450,000
			Project Totals:	\$3,450,000	\$3,450,000
FORT BEND 9 11 01/01/2010	FORT BEND COUNTY BURNEY RD 1000' N OF W BELLFORT VOSS RD C, E, R	RECONSTRUCT FROM 2-LANE TO 4-LANE DIVIDED CONCRETE SECTION WITH STORM SEWER	Funding:	Local	Total
			LOCAL	\$4,300,000	\$4,300,000
			Project Totals:	\$4,300,000	\$4,300,000
HARRIS 11555 3256-02-909 09/01/2009	TXDOT HOUSTON DISTRICT BW 8 0.118 MI E OF OLD HUMBLE RD 0.427 MI E OF WILSON RD C, E, R	CONSTRUCT 6 MAIN TOLL LANES (SECTION 7)	Funding:	Local	Total
			ROW-TOLL	\$9,632,414	\$9,632,414
			TOLL	\$36,905,800	\$36,905,800
			Project Totals:	\$46,538,214	\$46,538,214
HARRIS 10592 3256-04-069 09/01/2009	TXDOT HOUSTON DISTRICT BW 8 AT SH 288 C, E, R	CONSTRUCT TWO DIRECT CONNECTORS	Funding:	Local	Total
			TOLL	\$50,000,000	\$50,000,000
			Project Totals:	\$50,000,000	\$50,000,000

**2008-2011 TRANSPORTATION IMPROVEMENT PROGRAM
BEAUMONT AND HOUSTON DISTRICTS
HOUSTON-GALVESTON MPO**

FY 2010

COUNTY MPO ID CSJ Number SPONSOR ID LET DATE	SPONSOR STREET FROM LIMIT TO LIMIT	PROJECT DESCRIPTION			
HARRIS 11813 2025-5 01/01/2010	DOWNTOWN MANAGEMENT DISTRICT COMMERCE ST US 59 NAVIGATION C, E, R	ENGINEERING AND ROW ACQUISITION OF NEW ALIGNMENT AND CONSTRUCTION AND NEW ONE-WAY ST W/ TUNNEL UNDER RAILROAD TRACKS AND CONNECTIONS TO JENSEN AND NAVIGATION ALSO INCLUDED CONVERSION OF FRANKLIN TUNNEL TO ONE-WAY EASTBOUND	Funding:	Local	Total
			LOCAL	\$5,000,000	\$5,000,000
			Project Totals:	\$5,000,000	\$5,000,000
BRAZORIA 12402 228 01/01/2010	BRAZORIA COUNTY CR 58 SH 288 FM 1128 C, E, R	WIDEN TO 4 LANES	Funding:	Local	Total
			LOCAL	\$28,457,440	\$28,457,440
			Project Totals:	\$28,457,440	\$28,457,440
HARRIS 13819 B30510 12/01/2009	HARRIS COUNTY CYPRESS ROSEHILL RD GRANT RD LAKE CYPRESS HILL RD C, E, R	CONSTRUCT 4-LANE CONCRETE BLVD W/ STORM SEWERS	Funding:	Local	Total
			LOCAL	\$3,200,000	\$3,200,000
			Project Totals:	\$3,200,000	\$3,200,000
HARRIS 13820 B30512 12/01/2009	HARRIS COUNTY CYPRESS ROSEHILL RD JUERGEN RD LAKE CYPRESS HILL RD C, E, R	CONSTRUCT 4-LANE ASPHALT BLVD W/ BRIDGE	Funding:	Local	Total
			LOCAL	\$2,500,000	\$2,500,000
			Project Totals:	\$2,500,000	\$2,500,000
FORT BEND 12624 09/01/2009	CITY OF SUGAR LAND DAIRY ASHFORD US 59 JULIE RIVERS DR C, E, R	WIDEN FROM 4 TO 6 LANES	Funding:	Local	Total
			LOCAL	\$1,660,000	\$1,660,000
			Project Totals:	\$1,660,000	\$1,660,000

**2008-2011 TRANSPORTATION IMPROVEMENT PROGRAM
BEAUMONT AND HOUSTON DISTRICTS
HOUSTON-GALVESTON MPO**

FY 2010

COUNTY MPO ID CSJ Number SPONSOR ID LET DATE	SPONSOR STREET FROM LIMIT TO LIMIT	PROJECT DESCRIPTION			
HARRIS 9124 B40404 12/01/2009	HARRIS COUNTY ELLA BLVD GEARS RD RUSH CREEK DR C, E, R	CONSTRUCT 4-LANE CONCRETE BLVD W/ STORM SEWERS, 3 BRIDGES & OFF-SITE DETENTION	Funding:	Local	Total
			LOCAL	\$6,200,000	\$6,200,000
			Project Totals:	\$6,200,000	\$6,200,000
GALVESTON 392 ST0601 09/01/2009	CITY OF LEAGUE CITY FM 518 BYPASS FM 518 FM 270 C, E, R	CONSTRUCT 4-LANE DIVIDED HIGHWAY BYPASS AROUND THE INTERSECTION OF FM 518, FM 270 and FM 2094	Funding:	Local	Total
			LOCAL	\$14,400,000	\$14,400,000
			Project Totals:	\$14,400,000	\$14,400,000
HARRIS 10024 N-0542 01/01/2010	CITY OF HOUSTON FULTON TIDWELL PARKER C, E, R	ENGINEERING & DESIGN OF TWO 24' WIDE CONCRETE ROADS W/ CURBS, SIDEWALKS & UNDERGROUND UTILITIES	Funding:	Local	Total
			LOCAL	\$4,000,000	\$4,000,000
			Project Totals:	\$4,000,000	\$4,000,000
HARRIS 5034 N-0530A 01/01/2010	CITY OF HOUSTON FUQUA COTTINGHAM S WAYSIDE C, E, R	DESIGN, ROW ACQUISITION, ENGINEERING & CONSTRUCTION OF ROADWAY AND BRIDGE SECTIONS	Funding:	Local	Total
			LOCAL	\$5,000,000	\$5,000,000
			Project Totals:	\$5,000,000	\$5,000,000
HARRIS 13644 S024 01/01/2010	CITY OF PASADENA GARNER RD JUDY RD PASADENA BLVD C, E, R	RECONSTRUCT 3800 LF OF 4-LANE STREET CONNECTING SHAVER AT ALLENDALE TO PASADENA BLVD Project will have ITS components, improves evacuation opportunities, added sidewalks improving pedestrian safety, encourages area development by improving mobility, is an implementation project since the City of Pasadena is acquiring the right of way and performing the engineering, and includes signal and intersection improvements	Funding:	Local	Total
			LOCAL	\$5,567,150	\$5,567,150
			Project Totals:	\$5,567,150	\$5,567,150

**2008-2011 TRANSPORTATION IMPROVEMENT PROGRAM
BEAUMONT AND HOUSTON DISTRICTS
HOUSTON-GALVESTON MPO**

FY 2010

COUNTY MPO ID CSJ Number SPONSOR ID LET DATE	SPONSOR STREET FROM LIMIT TO LIMIT	PROJECT DESCRIPTION			
HARRIS 7893 B30107 12/01/2009	HARRIS COUNTY GRANT RD OLD KLUGE RD LAKEWOOD FOREST C, E, R	WIDEN TO 4-LANE CONCRETE BLVD SECTION	Funding:	Local	Total
			LOCAL	\$3,200,000	\$3,200,000
			Project Totals:	\$3,200,000	\$3,200,000
FORT BEND 11659 18B 01/01/2010	FORT BEND COUNTY HARLEM RD PLANTATION DR US 90A C, E, R	WIDEN FROM 2-LANE TO 4-LANE RURAL ROADWAY	Funding:	Local	Total
			LOCAL	\$10,432,800	\$10,432,800
			Project Totals:	\$10,432,800	\$10,432,800
HARRIS 10028 N-0713 01/01/2010	CITY OF HOUSTON HOMESTEAD RD LEY RD LAURA KOPPE RD C, E, R	ENGINEERING DESIGN, ROW ACQUISITION, ENVIRONMENTAL ASSESSMENT & CONSTRUCTION OF A GRADE SEPARATION OVER UNION PACIFIC RR IN NORTHEAST HOUSTON. PROJECT INCLUDES REMOVAL OF 2 LANE, ASPHALT, OPEN DITCH ROADWAY WITH 6 LANE CONCRETE CURB AND GUTTER WITH SIDEWALKS, STREET LIGHTING, TRAFFIC SIGNALS, STORM SEWER DRAINAGE AND UTILITIES. GRADE SEPARATION STRUCTURE WILL CARRY 4 CONTINUOUS LANES OVER UPRR TRACKS AND ELIMINATE THE AT-GRADE CROSSING.	Funding:	Local	Total
			LOCAL	\$13,530,000	\$13,530,000
			Project Totals:	\$13,530,000	\$13,530,000
HARRIS 11815 N-0705 01/01/2010	CITY OF HOUSTON HUGHES RD BW 8 CITYLIMIT C, E, R	REHABILITATION OF EXISTING CONCRETE 4-LANE BLVD. INCLUDED SECTION AND POINT RECONSTRUCTION OF CONCRETE ROADWAYS AND CURBS, BRIDGE IMPROVEMENTS, SIDEWALKS, STREET LIGHTING AND UNDERGROUND UTILITIES	Funding:	Local	Total
			LOCAL	\$4,500,000	\$4,500,000
			Project Totals:	\$4,500,000	\$4,500,000

**2008-2011 TRANSPORTATION IMPROVEMENT PROGRAM
BEAUMONT AND HOUSTON DISTRICTS
HOUSTON-GALVESTON MPO**

FY 2010

COUNTY MPO ID CSJ Number SPONSOR ID LET DATE	SPONSOR STREET FROM LIMIT TO LIMIT	PROJECT DESCRIPTION			
HARRIS 9178 09/01/2009	CITY OF HOUSTON LAKESHORE DR NASA RD 1 TALLOWOOD C, E, R	RECONSTRUCT 2-LANE RDWY	Funding:	Local	Total
			LOCAL	\$2,100,000	\$2,100,000
			Project Totals:	\$2,100,000	\$2,100,000
HARRIS 13679 09/01/2009	CITY OF HOUSTON MAIN ST VARIOUS C, E, R	Site selection study and preparation of a mixed use/transit oriented development plan for the relocation of the City of Houston's Code Enforcement Center currently located at 3300 Main Street.	Funding:	Local	Total
			LOCAL	\$1,000,000	\$1,000,000
			Project Totals:	\$1,000,000	\$1,000,000
FORT BEND 11658 29 01/01/2010	FORT BEND COUNTY MASON / FARMER RD SH 99 FM 359 C, E, R	CONSTRUCT 4-LANE CONCRETE CURB&GUTTER ROADWAY PARTIALLY IN NEW LOCATION	Funding:	Local	Total
			LOCAL	\$7,950,000	\$7,950,000
			Project Totals:	\$7,950,000	\$7,950,000
HARRIS 13636 F-0616 02/28/2010	CITY OF HOUSTON MASON PARK TIPS ST @ EVERGREEN DR 75TH ST C, E, R	CONSTRUCT PEDESTRIAN BRIDGE OVER BRAYS BAYOU AND CONNECT TO EXISTING OFF-ROAD SHARED USE PATHS ON BAYOU GREENWAY LINKING THREE OF THE TOP 12 DISTRICT AREAS OF THE H-GAC PEDESTRIAN AND BICYCLE SPECIAL DISTRICTS STUDY	Funding:	Local	Total
			LOCAL	\$2,231,000	\$2,231,000
			Project Totals:	\$2,231,000	\$2,231,000
FORT BEND 11619 28 02/02/2010	FORT BEND COUNTY MCKEEVER RD SIENNA PKWY SH 6 C, E, R	WIDEN TO 4-LANE UNDIVIDED CONCRETE CURB & GUTTER ROADWAY	Funding:	Local	Total
			LOCAL	\$1,500,000	\$1,500,000
			Project Totals:	\$1,500,000	\$1,500,000

**2008-2011 TRANSPORTATION IMPROVEMENT PROGRAM
BEAUMONT AND HOUSTON DISTRICTS
HOUSTON-GALVESTON MPO**

FY 2010

COUNTY MPO ID CSJ Number SPONSOR ID LET DATE	SPONSOR STREET FROM LIMIT TO LIMIT	PROJECT DESCRIPTION			
HARRIS 13638 03/31/2010	CITY OF HOUSTON MEMORIAL PARK SOUTH SIDE OF MEMORIAL PARK NORTH SIDE OF MEMORIAL PARK C, E, R	CONSTRUCT NEW 300 FT BRIDGE AND 500 FT OF SHARED USE PATH CROSSING MEMORIAL DRIVE	Funding:	Local	Total
			LOCAL	\$1,796,000	\$1,796,000
			Project Totals:	\$1,796,000	\$1,796,000
HARRIS 118 N-0711 01/01/2009	CITY OF HOUSTON MONROE RD FUQUA BW 8 (S) C, E, R	ROW ACQUISITION AND ENGINEERING OF TWO 24' CONCRETE ROADS WITH CURBS, SIDEWALKS, UNDERGROUND UTILITIES	Funding:	Local	Total
			LOCAL	\$4,529,000	\$4,529,000
			Project Totals:	\$4,529,000	\$4,529,000
HARRIS 10023 N-0696 01/01/2010	CITY OF HOUSTON NORTHLINE DR CANINO E PARKER E C, E, R	R-O-W ACQ, ENGR & CONSTRUCT OF 4-LANE CONCRETE STREET W/ CURBS, SIDEWALKS, STREET LIGHTING & UNDERGROUND UTILITIES	Funding:	Local	Total
			LOCAL	\$3,500,000	\$3,500,000
			Project Totals:	\$3,500,000	\$3,500,000
HARRIS 5040 N-0708 01/01/2010	CITY OF HOUSTON PARKER RD HARDY TOLL RD US 59 C, E, R	WIDEN TO 4-LANE DIVIDED	Funding:	Local	Total
			LOCAL	\$7,000,000	\$7,000,000
			Project Totals:	\$7,000,000	\$7,000,000
HARRIS 8000 B40503 12/01/2009	HARRIS COUNTY PERRY RD MILLS RD SH 249 C, E, R	WIDEN TO 4-LANE UNDIVIDED PAVEMENT	Funding:	Local	Total
			LOCAL	\$5,600,000	\$5,600,000
			Project Totals:	\$5,600,000	\$5,600,000

**2008-2011 TRANSPORTATION IMPROVEMENT PROGRAM
BEAUMONT AND HOUSTON DISTRICTS
HOUSTON-GALVESTON MPO**

FY 2010

COUNTY MPO ID CSJ Number SPONSOR ID LET DATE	SPONSOR STREET FROM LIMIT TO LIMIT	PROJECT DESCRIPTION			
HARRIS 10036 N-0688 01/01/2010	CITY OF HOUSTON SABO RD KINGSPPOINT RD FUQUA DR C, E, R	R-O-W ACQ, ENGR & CONSTRUCT OF 4-LANE UNDIVIDED CONCRETE ROAD W/ CURBS, SIDEWALKS, STREET LIGHTING & UNDERGROUND UTILITIES INCLS A SECTION OF KINGSPPOINT BETWEEN SABO & KLECKLEY	Funding:	Local	Total
			LOCAL	\$3,000,000	\$3,000,000
			Project Totals:	\$3,000,000	\$3,000,000
HARRIS 10456 3.9 OPT 1 10/01/2009	PORT OF HOUSTON AUTHORITY SH 146 PORT RD ACCESS RD & OLD SH 146 C, E, R	CONSTRUCT EB EXIT	Funding:	Local	Total
			LOCAL	\$2,870,740	\$2,870,740
			Project Totals:	\$2,870,740	\$2,870,740
HARRIS 7526 3.9 OPT 2 10/01/2009	PORT OF HOUSTON AUTHORITY SH 146 TO PRE-CHECK ACCESS RD C, E, R	CONSTRUCT DIRECT CONNECTOR SB FROM SH 146	Funding:	Local	Total
			LOCAL	\$9,348,912	\$9,348,912
			Project Totals:	\$9,348,912	\$9,348,912
GALVESTON 2918 01/01/2010	CITY OF LEAGUE CITY SH 96 AT IH 45 C, E, R	CONSTRUCT PARK & RIDE (472 SPACES)	Funding:	Local	Total
			LOCAL	\$300,000	\$300,000
			Project Totals:	\$300,000	\$300,000
FORT BEND 265 3510-04-004 07/01/2010	TXDOT HOUSTON DISTRICT SH 99 0.3 MI N OF FM 1093 0.3 MI S OF FM 1093 C, E, R	SEG D: CONSTRUCT 4-TOLL LANE OVERPASS AND ONE DIRECT CONNECTOR (WB-NB)	Funding:	Local	Total
			ROW-TOLL	\$11,609,000	\$11,609,000
			TOLL	\$29,000,000	\$29,000,000
			Project Totals:	\$40,609,000	\$40,609,000

**2008-2011 TRANSPORTATION IMPROVEMENT PROGRAM
BEAUMONT AND HOUSTON DISTRICTS
HOUSTON-GALVESTON MPO**

FY 2010

COUNTY MPO ID CSJ Number SPONSOR ID LET DATE	SPONSOR STREET FROM LIMIT TO LIMIT	PROJECT DESCRIPTION			
FORT BEND 13875 3510-05-903 07/01/2010	TXDOT HOUSTON DISTRICT SH 99 AT IH 10 W C, E, R	SEG D: CONSTRUCT 6 DIRECT CONNECTORS	Funding:	Local	Total
			TOLL	\$115,911,57	\$115,911,57
			ROW-TOLL	\$34,088,428	\$34,088,428
			Project Totals:	\$150,000,000	\$150,000,000
HARRIS 6069 3510-05-010 08/01/2010	TXDOT HOUSTON DISTRICT SH 99 N OF KINGSLAND BLVD FRANZ RD C, E, R	SEG D: CONSTRUCT 4-LANE TOLLWAY WITH 3RD LEVEL OVERPASS AT IH 10	Funding:	Local	Total
			TOLL	\$20,230,000	\$20,230,000
			ROW-TOLL	\$5,482,330	\$5,482,330
			Project Totals:	\$25,712,330	\$25,712,330
FORT BEND 6068 3510-04-901 07/01/2010	TXDOT HOUSTON DISTRICT SH 99 S OF FM 1093 US 59 S C, E, R	SEG D: COMPLETE 4-LANE TOLLWAY AND OVERPASSES	Funding:	Local	Total
			ROW-TOLL	\$26,720,600	\$26,720,600
			TOLL	\$98,600,000	\$98,600,000
			Project Totals:	\$125,320,600	\$125,320,600
HARRIS 11055 B20505/S041 12/01/2009	HARRIS COUNTY SOUTHMORE ST RICHEY RD 500' E OF JOHNSON C, E, R	RECONSTRUCT AND WIDEN 4-LANE ROADWAY TO 5-LANE INCLUDING DRAINAGE, WATER, SEWER, TRAFFIC SIGNAL UPGRADES, 2-WAY LEFT TURN LANE, SIDEWALKS	Funding:	Local	Total
			LOCAL	\$6,760,000	\$6,760,000
			Project Totals:	\$6,760,000	\$6,760,000
FORT BEND 13762 FB16 01/01/2010	FORT BEND COUNTY SPACEK RD US 59 BRYAN RD C, E, R	RECONSTRUCT EXISTING 2-LANE RURAL ROADWAY TO 3-LANE CURB & GUTTER WITH STORM SEWER	Funding:	Local	Total
			LOCAL	\$1,506,250	\$1,506,250
			Project Totals:	\$1,506,250	\$1,506,250

**2008-2011 TRANSPORTATION IMPROVEMENT PROGRAM
BEAUMONT AND HOUSTON DISTRICTS
HOUSTON-GALVESTON MPO**

FY 2010

COUNTY MPO ID CSJ Number SPONSOR ID LET DATE	SPONSOR STREET FROM LIMIT TO LIMIT	PROJECT DESCRIPTION			
HARRIS 10532 3.18 10/01/2009	PORT OF HOUSTON AUTHORITY SPENCER RD AT MAINLINE DOUBLE-RAILTRACK C, E, R	CONSTRUCT GRADE SEPARATION OVER MAINLINE DOUBLE-RAILTRACK	Funding:	Local	Total
			LOCAL	\$6,723,010	\$6,723,010
			Project Totals:	\$6,723,010	\$6,723,010
HARRIS 9230 09/01/2009	CITY OF BUNKER HILL VILLAGE STREY LN MEMORIAL TAYLORCREST C, E, R	RECONSTRUCT 2-LANE OPEN DITCH ASPHLT RDWY	Funding:	Local	Total
			LOCAL	\$275,000	\$275,000
			Project Totals:	\$275,000	\$275,000
HARRIS 11864 N-0589 01/01/2010	CITY OF HOUSTON TANNER RD BW 8 TRIWAY LN C, E, R	ROW ACQUISITION, ENGINEERING AND CONSTRUCTION OF TWO 24 FOOT-WIDE CONCRETE ROADS WITH CURBS AND SIDEWALKS AND NECESSARY UNDERGROUND UTILITIES. TXDOT WILL MANAGE CONSTRUCTION SCHEDULED WITH M-0589 DRAINAGE IMPROVEMENTS	Funding:	Local	Total
			LOCAL	\$9,900,000	\$9,900,000
			Project Totals:	\$9,900,000	\$9,900,000
HARRIS 13663 S040 01/01/2010	CITY OF PASADENA THOMAS SCARBOROUGH RICHEY C, E, R	RECONSTRUCT 2800 LF 3-LANES INCLUDING WATER, SEWER AND DRAINAGE	Funding:	Local	Total
			LOCAL	\$2,233,000	\$2,233,000
			Project Totals:	\$2,233,000	\$2,233,000
HARRIS 14234 B30504 12/01/2009	HARRIS COUNTY TUCKERTON RD POINT PARK DR HUFFMEISTER RD C, E, R	construct the second half (2-eastbound lanes) of a concrete curb and gutter boulevard to complete the full boulevard section	Funding:	Local	Total
			LOCAL	\$700,000	\$700,000
			Project Totals:	\$700,000	\$700,000

**2008-2011 TRANSPORTATION IMPROVEMENT PROGRAM
BEAUMONT AND HOUSTON DISTRICTS
HOUSTON-GALVESTON MPO**

FY 2010

COUNTY MPO ID CSJ Number SPONSOR ID LET DATE	SPONSOR STREET FROM LIMIT TO LIMIT	PROJECT DESCRIPTION			
HARRIS 14235 B30505 12/01/2009	HARRIS COUNTY TUCKERTON RD TELGE RD SUNNY RIDGE (HCFCD U106-09) C, E, R	construct the second half (2-westbound lanes) of a concrete curb and gutter boulevard to complete the full boulevard section	Funding:	Local	Total
			LOCAL	\$1,700,000	\$1,700,000
			Project Totals:	\$1,700,000	\$1,700,000
HARRIS 10094 01/01/2010	CITY OF HOUSTON VA VARIOUS C, E, R	DIGITAL RADIO INFRASTRUCTURE PROJECT	Funding:	Local	Total
			LOCAL	\$1,000,000	\$1,000,000
			Project Totals:	\$1,000,000	\$1,000,000
HARRIS 11007 UPT-9 10/01/2009	UPTOWN HOUSTON DISTRICT W ALABAMA SAGE IH 610 C, E, R	RECONFIGURE AND RECONSTRUCT ROADWAY INCLUDING PAVEMENT, SIGNALIZATION AND SIDEWALK IMPROVEMENTS	Funding:	Local	Total
			LOCAL	\$7,200,000	\$7,200,000
			Project Totals:	\$7,200,000	\$7,200,000
HARRIS 10056 N-0764 01/01/2010	CITY OF HOUSTON W BELLFORT KIRKWOOD WILCREST C, E, R	ENGR, ROW ACQ & RECONSTRUCT EXISTING DIVIDED RDWY W/ CONCRETE PAVING CURBS SIDEWALKS, STREET LIGHTING & UNDERGROUND UTILITIES AS NEEDED	Funding:	Local	Total
			LOCAL	\$4,000,000	\$4,000,000
			Project Totals:	\$4,000,000	\$4,000,000
HARRIS 9259 09/01/2009	CITY OF HOUSTON WESLAYAN BELLAIRE BISSONNET C, E, R	COMPLETE RECONSTRUCT 2-LANE CONCRETE CURB & GUTTER RDWY	Funding:	Local	Total
			LOCAL	\$1,310,000	\$1,310,000
			Project Totals:	\$1,310,000	\$1,310,000

**2008-2011 TRANSPORTATION IMPROVEMENT PROGRAM
BEAUMONT AND HOUSTON DISTRICTS
HOUSTON-GALVESTON MPO**

FY 2011

COUNTY MPO ID CSJ Number SPONSOR ID LET DATE	SPONSOR STREET FROM LIMIT TO LIMIT	PROJECT DESCRIPTION			
HARRIS 9087 01/01/2011	CITY OF PINEY POINT VILLAGE BLALOCK TAYLORCREST MEMORIAL DR C, E, R	RECONSTRUCT & REPAVE 2-LANE OPEN DITCH ASPHALT ROADWAY TO ALLOW FOR THE CONSTRUCTION OF THE SIDEWALKS.	Funding:	Local	Total
			LOCAL	\$3,500,000	\$3,500,000
			Project Totals:	\$3,500,000	\$3,500,000
			<hr/>		
HARRIS 57 0912-71-635 N-0596 09/01/2010	CITY OF HOUSTON BRITTMOORE RD HAMMERLY CLAY RD C, E, R	WIDEN TO 4-LANE DIVIDED	Funding:	Local	Total
			LOCAL	\$9,300,000	\$9,300,000
			Project Totals:	\$9,300,000	\$9,300,000
			<hr/>		
HARRIS 11814 N-0573 04/01/2011	CITY OF HOUSTON BROADWAY BLVD IH 45 AIRPORT BLVD C, E, R	ENGINEERING FOR THE REMOVAL AND RECONSTRUCTION OF THE EXISTING 4-LANE, DIVIDED ROADWAY WITH CONCRETE PAVING, CURBS, SIDEWALKS, STREET LIGHTING AND NECESSARY UNDERGROUND UTILITIES	Funding:	Local	Total
			LOCAL	\$12,574,000	\$12,574,000
			Project Totals:	\$12,574,000	\$12,574,000
			<hr/>		
HARRIS 11550 3256-03-904 09/01/2010	TXDOT HOUSTON DISTRICT BW 8 0.315 MI S OF BU 90U 0.518 MI N OF TIDWELL C, E, R	CONSTRUCT 6 MAIN LANES (SECTION 2) TOLL	Funding:	Local	Total
			ROW-TOLL	\$13,251,205	\$13,251,205
			TOLL	\$50,770,900	\$50,770,900
			Project Totals:	\$64,022,105	\$64,022,105
HARRIS 11552 3256-03-906 09/01/2010	TXDOT HOUSTON DISTRICT BW 8 0.386 MI N OF GARRETT ST 0.490 MI S OF W LAKE HOUSTON PKWY C, E, R	CONSTRUCT 6 MAIN LANES (SECTION 4) TOLL	Funding:	Local	Total
			ROW-TOLL	\$9,467,253	\$9,467,253
			TOLL	\$36,273,000	\$36,273,000
			Project Totals:	\$45,740,253	\$45,740,253

**2008-2011 TRANSPORTATION IMPROVEMENT PROGRAM
BEAUMONT AND HOUSTON DISTRICTS
HOUSTON-GALVESTON MPO**

FY 2011

COUNTY MPO ID CSJ Number SPONSOR ID LET DATE	SPONSOR STREET FROM LIMIT TO LIMIT	PROJECT DESCRIPTION			
HARRIS 11553 3256-03-907 09/01/2010	TXDOT HOUSTON DISTRICT BW 8 0.396 MI W OF LOCKWOOD DR 0.490 MI S OF W LAKE HOUSTON PKWY C, E, R	CONSTRUCT 6 MAIN LANES (SECTION 5) TOLL	Funding:	Local	Total
			ROW-TOLL	\$13,342,633	\$13,342,633
			TOLL	\$51,121,200	\$51,121,200
			Project Totals:	\$64,463,833	\$64,463,833
HARRIS 11554 3256-02-908 09/01/2010	TXDOT HOUSTON DISTRICT BW 8 0.427 MI E OF WILSON RD 0.396 MI W OF LOCKWOOD DR C, E, R	CONSTRUCT 6 MAIN LANES (SECTION 6) TOLL	Funding:	Local	Total
			ROW-TOLL	\$9,883,104	\$9,883,104
			TOLL	\$37,866,300	\$37,866,300
			Project Totals:	\$47,749,404	\$47,749,404
HARRIS 11551 3256-03-905 09/01/2010	TXDOT HOUSTON DISTRICT BW 8 0.518 MI N OF TIDWELL 0.386 MI N OF GARRETT ST C, E, R	CONSTRUCT 6 MAIN LANES (SECTION 3) TOLL	Funding:	Local	Total
			ROW-TOLL	\$9,310,940	\$9,310,940
			TOLL	\$35,674,100	\$35,674,100
			Project Totals:	\$44,985,040	\$44,985,040
HARRIS 11549 3256-03-903 09/01/2010	TXDOT HOUSTON DISTRICT BW 8 0.966 MI S NEW US 90 0.315 MI S OF BU 90U C, E, R	CONSTRUCT 6 MAIN LANES (SECTION 1) TOLL AND DC'S	Funding:	Local	Total
			ROW-TOLL	\$12,263,189	\$12,263,189
			TOLL	\$46,985,400	\$46,985,400
			Project Totals:	\$59,248,589	\$59,248,589
BRAZORIA 13583 CR48N 09/01/2010	BRAZORIA COUNTY CR 48 FM 518 CR 894 C, E, R	WIDEN FROM 2 LANES TO A 4 LANE DIVIDED RURAL SECTION WITH 10-FOOT OUTSIDE SHOULDERS.	Funding:	Local	Total
			LOCAL	\$15,000,000	\$15,000,000
			Project Totals:	\$15,000,000	\$15,000,000

**2008-2011 TRANSPORTATION IMPROVEMENT PROGRAM
BEAUMONT AND HOUSTON DISTRICTS
HOUSTON-GALVESTON MPO**

FY 2011

COUNTY MPO ID CSJ Number SPONSOR ID LET DATE	SPONSOR STREET FROM LIMIT TO LIMIT	PROJECT DESCRIPTION			
HARRIS 11041 S045 01/01/2011	CITY OF PASADENA CRENSHAW RD ALLEN-GENOA STRAWBERRY C, E, R	OVERLAY, IMPROVE DRAINAGE, SEWER, WATER AND ADD LEFT TURN LANE AT YOUNG	Funding:	Local	Total
			LOCAL	\$3,600,000	\$3,600,000
			Project Totals:	\$3,600,000	\$3,600,000
FORT BEND 13590 10/01/2010	CITY OF SUGAR LAND ELDRIDGE RD AT US 90A C, E, R	UNDERPASS AT US 90A AND ELDRIDGE RD	Funding:	Local	Total
			LOCAL	\$20,000,000	\$20,000,000
			Project Totals:	\$20,000,000	\$20,000,000
FORT BEND 13751 FB3 01/01/2011	FORT BEND COUNTY FALCON LANDING GREENBUSCH SPRING GREEN BLVD C, E, R	NEW LOCATION 4-LANE CURB & GUTTER BOULEVARD WITH STORM SEWER	Funding:	Local	Total
			LOCAL	\$6,500,000	\$6,500,000
			Project Totals:	\$6,500,000	\$6,500,000
FORT BEND 13640 PK-9604 09/01/2010	CITY OF MISSOURI CITY FIRST COLONY HIKE & BIKE TRAIL S END OF DETENTION DITCH SH 6 S OF LAKE OLYMPIA BLVD C, E, R	CONSTRUCT BIKE/PEDESTRIAN TRAIL	Funding:	Local	Total
			LOCAL	\$1,742,400	\$1,742,400
			Project Totals:	\$1,742,400	\$1,742,400
FORT BEND 13642 TMP-P1 09/01/2010	CITY OF MISSOURI CITY FM 1092/MURPHY RD LEXINGTON BLVD CARTWRIGHT RD C, E, R	Reconstruct 4-Lane Divided Roadway TO 6-Lane Divided Curb & Gutter Roadway With Closed Storm Drains And Cross-Drainage Culverts.	Funding:	Local	Total
			LOCAL	\$7,832,112	\$7,832,112
			Project Totals:	\$7,832,112	\$7,832,112

**2008-2011 TRANSPORTATION IMPROVEMENT PROGRAM
BEAUMONT AND HOUSTON DISTRICTS
HOUSTON-GALVESTON MPO**

FY 2011

COUNTY MPO ID CSJ Number SPONSOR ID LET DATE	SPONSOR STREET FROM LIMIT TO LIMIT	PROJECT DESCRIPTION			
HARRIS 13654 06-011-03 05/01/2011	CITY OF PINEY POINT VILLAGE HEDWIG SOLDIERS CREEK (NORTH OF SMITHDALE) BLENHORN C, E, R	RECONSTRUCT A CONCRETE CURB & GUTTER UNDERGROUND STORM SEWER SYSTEM AND INSTALL SIDEWALK	Funding:	Local	Total
			LOCAL	\$2,200,000	\$2,200,000
			Project Totals:	\$2,200,000	\$2,200,000
HARRIS 11372 0912-72-923 09/01/2010	TXDOT HOUSTON DISTRICT HEMPSTEAD RD GESSNER 43RD/CLAY C, E, R	CONSTRUCT 4 MANAGED LANES WITH TWO 2-LANE FRONTAGE ROADS	Funding:	Local	Total
			TOLL	\$95,064,840	\$95,064,840
			ROW-TOLL	\$143,571,00	\$143,571,00
			Project Totals:	\$238,635,849	\$238,635,849
HARRIS 11547 0912-72-924 09/01/2010	TXDOT HOUSTON DISTRICT HEMPSTEAD RD JONES RD GESSNER C, E, R	CONSTRUCT 4 MANAGED LANES WITH TWO 2-LANE FRONTAGE ROADS & DC to BW 8	Funding:	Local	Total
			ROW-TOLL	\$205,513,61	\$205,513,61
			TOLL	\$136,466,76	\$136,466,76
			Project Totals:	\$341,980,378	\$341,980,378
HARRIS 11565 0912-72-922 09/01/2010	TXDOT HOUSTON DISTRICT HEMPSTEAD RD MANGUM 43RD ST/CLAY RD C, E, R	CONSTRUCT 4 MANAGED LANES WITH TWO 2-LANE FRONTAGE ROADS	Funding:	Local	Total
			TOLL	\$95,064,840	\$95,064,840
			ROW-TOLL	\$143,571,00	\$143,571,00
			Project Totals:	\$238,635,849	\$238,635,849
HARRIS 11373 0912-72-925 09/01/2010	TXDOT HOUSTON DISTRICT HEMPSTEAD RD W OF HUFFMEISTER JONES RD C, E, R	CONSTRUCT 4 MANAGED LANES	Funding:	Local	Total
			ROW-TOLL	\$132,026,25	\$132,026,25
			TOLL	\$168,555,20	\$168,555,20
			Project Totals:	\$300,581,454	\$300,581,454

**2008-2011 TRANSPORTATION IMPROVEMENT PROGRAM
BEAUMONT AND HOUSTON DISTRICTS
HOUSTON-GALVESTON MPO**

FY 2011

COUNTY MPO ID CSJ Number SPONSOR ID LET DATE	SPONSOR STREET FROM LIMIT TO LIMIT	PROJECT DESCRIPTION			
HARRIS 5011 N-0594 or N-0794 01/01/2011	CITY OF HOUSTON KIRBY DR HOLMES RD REED RD C, E, R	CONSTRUCT 4-LANE DIVIDED			
			Funding:	Local	Total
			LOCAL	\$3,500,000	\$3,500,000
			Project Totals:	\$3,500,000	\$3,500,000
HARRIS 13868 B30418 03/01/2010	HARRIS COUNTY MUESCHKE RD SANDY HILL CIRCLE 1 MI N OF US 290 C, E, R	Reconstruct existing 2 lane asphalt to a 4 lane concrete, C&G w/SS blvd			
			Funding:	Local	Total
			LOCAL	\$45,090,000	\$45,090,000
			Project Totals:	\$45,090,000	\$45,090,000
FORT BEND 13758 FB43 01/01/2011	FORT BEND COUNTY PITTS RD AT PITTS RD C, E, R	CONSTRUCT TURN LANES ON BOTH US 90A AND PITTS ROAD APPROACHES			
			Funding:	Local	Total
			LOCAL	\$250,000	\$250,000
			Project Totals:	\$250,000	\$250,000
HARRIS 10455 3.2 04/01/2011	PORT OF HOUSTON AUTHORITY PORT TERMINAL RAILROAD ASSN (PTRA) TRACK MAINLINE INTERMODAL YARD C, E, R	CONSTRUCT DOUBLE TRACK RAIL LINES AND RUN-AROUND TRACK TO THE BAYPORT TERMINAL INTERMODAL YARD			
			Funding:	Local	Total
			LOCAL	\$15,775,321	\$15,775,321
			Project Totals:	\$15,775,321	\$15,775,321
HARRIS 7509 3.1 04/01/2011	PORT OF HOUSTON AUTHORITY PORT TERMINAL RAILROAD ASSN (PTRA) TRACK STRANG YARD RED BLUFF RD C, E, R	CONSTRUCT 2ND RAILTRACK			
			Funding:	Local	Total
			LOCAL	\$39,977,460	\$39,977,460
			Project Totals:	\$39,977,460	\$39,977,460

**2008-2011 TRANSPORTATION IMPROVEMENT PROGRAM
BEAUMONT AND HOUSTON DISTRICTS
HOUSTON-GALVESTON MPO**

FY 2011

COUNTY MPO ID CSJ Number SPONSOR ID LET DATE	SPONSOR STREET FROM LIMIT TO LIMIT	PROJECT DESCRIPTION			
			Funding:	Local	Total
FORT BEND 10785 051 09/01/2010	CITY OF MISSOURI CITY QUAIL VALLEY E CARTWRIGHT RD HILTON HEAD DR C, E, R	PAVEMENT RECONSTRUCTION			
			LOCAL	\$1,595,000	\$1,595,000
			Project Totals:	\$1,595,000	\$1,595,000
HARRIS 7511 3.3A 04/01/2011	PORT OF HOUSTON AUTHORITY RAILROAD TRACK AT BAYPORT C, E, R	CONSTRUCT INTERMODAL RAIL YARD INCL 6 E STORAGE, 3 E WORKING TRACKS, 2 W CONTAINER TRACKS AND ONE RUNAROUND TRACK			
			LOCAL	\$37,601,939	\$37,601,939
			Project Totals:	\$37,601,939	\$37,601,939
HARRIS 10025 N-0717 01/01/2011	CITY OF HOUSTON SAMPSON ST NAVIGATION POLK C, E, R	RECONSTRUCT EXISTING CONCRETE RDWY, INCL. ACQUISTION & ENGR OF 3 CONCRETE RDWY W/ PARKING CURBS, SIDEWALKS, STREET LIGHTING & UNDERGROUND UTILITIES			
			LOCAL	\$4,000,000	\$4,000,000
			Project Totals:	\$4,000,000	\$4,000,000
FORT BEND 14256 3510-04-909 09/01/2010	TXDOT HOUSTON DISTRICT SH 99 AT US 59 S C, E, R	SEG D: CONSTRUCT 4-LANE TOLL WAY 3RD LEVEL OVERPASS			
			ROW-TOLL	\$3,000,000	\$3,000,000
			TOLL	\$30,000,000	\$30,000,000
			Project Totals:	\$33,000,000	\$33,000,000
FORT BEND 13738 I-18 09/01/2010	CITY OF MISSOURI CITY SIENNA PKWY AT SIENNA RANCH C, E, R	ADDITION OF NB DUAL LEFT TURN LANE AND CHANNELIZED EB RIGHT TURN LANE WITH ACCELERATION LANE ON SIENNA RANCH ROAD			
			LOCAL	\$620,000	\$620,000
			Project Totals:	\$620,000	\$620,000

**2008-2011 TRANSPORTATION IMPROVEMENT PROGRAM
BEAUMONT AND HOUSTON DISTRICTS
HOUSTON-GALVESTON MPO**

FY 2011

COUNTY MPO ID CSJ Number SPONSOR ID LET DATE	SPONSOR STREET FROM LIMIT TO LIMIT	PROJECT DESCRIPTION			
FORT BEND 12380 I-17 09/01/2010	CITY OF MISSOURI CITY SIENNA PKWY WATERS LAKE BLVD FM 521 C, E, R	EXTEND 4 LANE ROADWAY	Funding:	Local	Total
			LOCAL	\$12,780,000	\$12,780,000
			ROW	\$2,556,000	\$2,556,000
			Project Totals:	\$15,336,000	\$15,336,000
FORT BEND 13719 TMP-P8 09/01/2010	CITY OF MISSOURI CITY SIENNA RANCH RD SH 6 W OF SIENNA PKWY C, E, R	EXTEND 4-LANE ROADWAY	Funding:	Local	Total
			LOCAL	\$6,660,000	\$6,660,000
			ROW	\$1,332,000	\$1,332,000
			Project Totals:	\$7,992,000	\$7,992,000
HARRIS 11824 N-0768 01/01/2011	CITY OF HOUSTON TELEPHONE RD LOCKWOOD LAWNDALE C, E, R	ENGINEERING, ROW ACQUISITION AND RECONSTRUCTION OF EXISTING DIVIDED ROADWAY WITH CONCRETE PAVING, CURBS, SIDEWALKS, STREET LIGHTING, UTILITIES	Funding:	Local	Total
			LOCAL	\$3,000,000	\$3,000,000
			Project Totals:	\$3,000,000	\$3,000,000
FORT BEND 13737 I-2 09/01/2010	CITY OF MISSOURI CITY TEXAS PKWY/FM 2234 AT BUFFALO RUN C, E, R	RESTRIPE WB BUFFALO RUN LANES TO INCLUDE 2 LEFT TURN ONLY LANES AND ONE SHARED THROUGH RIGHT LANE	Funding:	Local	Total
			LOCAL	\$330,000	\$330,000
			Project Totals:	\$330,000	\$330,000
FORT BEND 13736 I-5 09/01/2010	CITY OF MISSOURI CITY TEXAS PKWY/FM 2234 AT CARTWRIGHT C, E, R	ADDITION OF ON SB THROUGH LANE	Funding:	Local	Total
			LOCAL	\$290,000	\$290,000
			Project Totals:	\$290,000	\$290,000

**2008-2011 TRANSPORTATION IMPROVEMENT PROGRAM
BEAUMONT AND HOUSTON DISTRICTS
HOUSTON-GALVESTON MPO**

FY 2011

COUNTY MPO ID CSJ Number SPONSOR ID LET DATE	SPONSOR STREET FROM LIMIT TO LIMIT	PROJECT DESCRIPTION			
FORT BEND 13735 I-4 09/01/2010	CITY OF MISSOURI CITY TEXAS PKWY/FM 2234 AT COURT RD C, E, R	ADDITION OF ONE EB LEFT TURN LANE	Funding:	Local	Total
			LOCAL	\$290,000	\$290,000
			Project Totals:	\$290,000	\$290,000
FORT BEND 10017 01/01/2011	FORT BEND COUNTY VARIOUS BRIDGE REPLACEMENT C, E, R	REPLACE WOOD W/ CONCRETE	Funding:	Local	Total
			LOCAL	\$1,500,000	\$1,500,000
			Project Totals:	\$1,500,000	\$1,500,000
HARRIS 10052 N-0751 01/01/2011	CITY OF HOUSTON W ALABAMA WESLAYAN SHEPHERD C, E, R	ENGR & ROW ACQ OF EXISTING RDWY W/ CONCRETE PAVING, CURBS, SIDEWALKS, STREET LIGHTING & UNDERGROUND UTILITIES AS NEEDED	Funding:	Local	Total
			LOCAL	\$1,400,000	\$1,400,000
			Project Totals:	\$1,400,000	\$1,400,000
HARRIS 5048 N-0626 06/01/2011	CITY OF HOUSTON WALLISVILLE RD LOCKWOOD DR IH 610 E C, E, R	REMOVAL OF EXISTING TWO-LANE, ASPHALT, OPEN DITCH DRAINAGE ROADWAY AND CONSTRUCTION OF TWO 24 FOOT-WIDE CONCRETE ROADS WITH CURBS, STREET LIGHTING, SIDEWALKS AND NECESSARY UNDERGROUND UTILITIES. ENGINEERING DESIGN, RIGHT OF WAY ACQUISITION AND CONSTRUCTION.	Funding:	Local	Total
			LOCAL	\$70,000,000	\$70,000,000
			Project Totals:	\$70,000,000	\$70,000,000

This page left blank intentionally.

Chapter 5

Financial Plan

This page left blank intentionally.

Chapter 5 — Financial Plan

The TIP contains cost estimates for all capital projects, roadway, transit, bike/pedestrian, air quality improvements, etc., to be implemented in the Houston-Galveston TMA over a four-year period. Projects include those from TxDOT's Unified Transportation Plan (UTP) for the three years covered by the TIP, as well as those submitted by transit agencies based upon their anticipated 2008-2011 grant applications. Like the UTP, the TIP contains only aggregate costs.

TEA-21 requires that the MPO identify all sources of funding that can be reasonably assumed to be available for programming. Projected transportation apportionment totals were obtained from TxDOT federal and state apportionment estimates and updates for the region for FY 2008-2011 and from FTA estimated apportionments published in the Federal Register. However, apportionments remain uncertain until Congress approves a reauthorization bill for transportation.

Apportionment and programmed totals for the 2008-2011 TIP are shown for all eight counties of the TMA on the following pages. This includes Liberty and Chambers counties, which are in TxDOT's Beaumont District. These results indicate that the 2008-2011 TIP is financially constrained.

Highway and Air Quality Programs

Fund Category	FY 2008		FY 2009		FY 2010		FY 2011	
	Apportioned	Programmed	Apportioned	Programmed	Apportioned	Programmed	Apportioned	Programmed
1-PREV-M	\$130,281,000	\$130,281,000	\$142,894,000	\$142,894,000	\$130,212,000	\$130,212,000	\$130,212,000	\$130,212,000
2-METRO-TMA	\$220,152,746	\$237,799,918	\$474,660,000	\$384,257,800	\$243,552,187	\$111,706,678	\$174,040,720	\$275,725,000
4-ST-WIDE	\$13,000,000	\$0	\$151,600,000	\$33,600,000	\$13,000,000	\$36,000,000	\$0	\$95,000,000
5-CMAQ	\$70,481,000	\$91,992,808	\$91,898,000	\$101,651,842	\$64,534,000	\$62,276,956	\$61,461,286	\$61,939,697
6-BRIDGE	\$45,155,000	\$55,347,000	\$179,839,000	\$137,771,000	\$50,307,384	\$112,064,384	\$50,307,384	\$36,676,000
7-STP-MM	\$64,100,000	\$85,694,912	\$106,833,000	\$92,281,729	\$78,554,000	\$95,035,918	\$89,776,000	\$100,899,225
8-SAFE	\$5,100,000	\$170,000	\$33,257,400	\$11,062,000	\$5,600,000	\$0	\$6,436,000	\$6,436,000
9-STP-ENH	\$6,104,000	\$16,077,741	\$5,100,000	\$27,395,572	\$9,314,002	\$9,469,252	\$9,314,002	\$0
10-MISC	\$12,785,000	\$38,599,416	\$115,726,432	\$156,529,164	\$38,552,469	\$40,425,489	\$17,234,400	\$22,860,250
11-ST DIST DISC	\$29,881,000	\$40,984,125	\$27,457,000	\$32,481,204	\$29,498,000	\$29,461,000	\$29,498,000	\$9,405,000
12-STRAT	\$22,250,000	\$110,027,259	\$24,094,300	\$8,700,000	\$39,812,300	\$26,647,000	\$159,686,100	\$0
ROW	\$36,795,814	\$36,795,814	\$29,379,062	\$29,379,062	\$10,152,820	\$10,152,820	\$189,066,268	\$189,066,268
TOLL	\$62,333,331	\$62,333,331	\$101,722,550	\$101,722,550	\$1,065,829,372	\$1,065,829,372	\$2,209,525,516	\$2,209,525,516
ROW-TOLL	\$0	\$0	\$0	\$0	\$374,428,150	\$374,428,150	\$1,366,673,041	\$1,366,673,041
LOCAL	\$744,516,448	\$744,516,448	\$1,050,761,199	\$1,050,761,199	\$392,031,712	\$392,031,712	\$776,075,351	\$776,075,351
TRANSIT	\$294,422,122	\$294,422,122	\$343,890,065	\$343,890,065	\$362,435,758	\$362,435,758	\$280,775,272	\$280,775,272
LOCAL TRANSIT	\$371,323,000	\$371,323,000	\$380,992,000	\$380,992,000	\$285,311,000	\$285,311,000	\$113,510,000	\$113,510,000
Grand Total	\$2,128,680,461	\$2,316,364,894	\$3,260,104,008	\$3,035,369,187	\$3,193,125,154	\$3,143,487,489	\$5,663,591,340	\$5,674,778,620

Funding Category	Grand Total	
	Apportioned	Programmed
1-PREV-M	\$533,599,000	\$533,599,000
2-METRO-TMA	\$1,112,405,653	\$1,009,489,396
4-ST-WIDE	\$177,600,000	\$164,600,000
5-CMAQ	\$288,374,286	\$317,861,303
6-BRIDGE	\$325,608,768	\$341,858,384
7-STP-MM	\$339,263,000	\$373,911,784
8-SAFE	\$50,393,400	\$17,668,000
9-STP-ENH	\$29,832,004	\$52,942,565
10-MISC	\$184,298,301	\$258,414,319
11-ST DIST DISC	\$116,334,000	\$112,331,329
12-STRAT	\$245,842,700	\$145,374,259
ROW	\$265,393,964	\$265,393,964
TOLL	\$3,439,410,769	\$3,439,410,769
ROW-TOLL	\$1,741,101,191	\$1,741,101,191
LOCAL	\$2,963,384,710	\$2,963,384,710
TRANSIT	\$1,281,523,217	\$1,281,523,217
LOCAL TRANSIT	\$1,151,136,000	\$1,151,136,000
Grand Total	\$14,245,500,963	\$14,170,000,190

Transit Programs

Federal Dollars

Transit Programs	FY 2008	FY 2009	FY 2010	FY 2011	TOTALS
Section 5307 (>200K)	\$59,467,340	\$60,657,258	\$61,868,707	\$63,107,917	\$245,101,222
Section 5307 (<200K)	\$4,739,008	\$4,816,830	\$4,913,467	\$5,011,439	\$19,480,744
Section 5308	\$2,587,000	\$2,742,000	\$2,144,000	\$2,144,000	\$9,617,000
Section 5309	\$186,998,000	\$244,727,000	\$263,924,000	\$179,603,000	\$875,252,000
Section 5310	\$1,227,320	\$1,296,823	\$1,296,823	\$1,296,823	\$5,117,789
Section 5316	\$7,113,929	\$2,680,154	\$2,840,963	\$3,011,421	\$15,646,467
Section 5317	\$3,291,595	\$1,254,026	\$1,329,268	\$1,409,021	\$7,283,910
TOTAL	\$265,424,192	\$318,174,091	\$338,317,228	\$255,583,621	\$1,177,499,132

Transit Programs

Total Dollars

Transit Programs	Federal	State	Local	Total
Section 5307 (>200K)	\$245,101,222	\$150	\$64,375,772	\$309,476,994
Section 5307 (<200K)	\$19,480,744	\$5,142,587	\$8,701,703	\$33,325,038
Section 5308	\$9,617,000	\$0	\$1,969,867	\$11,586,867
Section 5309	\$875,252,000	\$0	\$12,738,500	\$887,990,200
Section 5310	\$5,117,789	\$0	\$0	\$5,117,789
Section 5311	\$0	\$0	\$0	\$5,363,355
Section 5316	\$15,646,467	\$0	\$3,911,618	\$19,558,085
Section 5317	\$7,283,910	\$0	\$1,820,979	\$9,104,889
Local Transit	\$0	\$0	\$1,151,136,000	\$1,151,136,000
TOTAL	\$1,177,499,132	\$5,142,737	\$1,244,654,439	\$2,432,659,217

TIP Project by Funding Category and Fiscal Year

Funding Category	FY 2008	FY 2009	FY 2010	FY 2011	Grand Total
1-PREV-M	\$130,281,000	\$142,894,000	\$130,212,000	\$130,212,000	\$533,599,000
2-METRO-TMA	\$237,799,918	\$384,257,800	\$111,706,678	\$275,725,000	\$1,009,489,396
4-ST-WIDE	\$0	\$33,600,000	\$36,000,000	\$95,000,000	\$164,600,000
5-CMAQ	\$91,992,808	\$101,651,842	\$62,276,956	\$61,939,697	\$317,861,303
6-BRIDGE	\$55,347,000	\$137,771,000	\$112,064,384	\$36,676,000	\$341,858,384
7-STP-MM	\$85,694,912	\$92,281,729	\$95,035,918	\$100,899,225	\$373,911,784
8-SAFE	\$170,000	\$11,062,000	\$0	\$6,436,000	\$17,668,000
9-STP-ENH	\$16,077,741	\$27,395,572	\$9,469,252	\$0	\$52,942,565
10-MISC	\$38,599,416	\$156,529,164	\$40,425,489	\$22,860,250	\$258,414,319
11-ST DIST DISC	\$40,984,125	\$32,481,204	\$29,461,000	\$9,405,000	\$112,331,329
12-STRAT	\$110,027,259	\$8,700,000	\$26,647,000	\$0	\$145,374,259
ROW-UTIL	\$36,795,814	\$29,379,062	\$10,152,820	\$189,066,268	\$265,393,964
TOLL	\$62,333,331	\$101,722,550	\$1,065,829,372	\$2,209,525,516	\$3,439,410,769
ROW-UTIL-TOLL	\$0	\$0	\$374,428,150	\$1,366,673,041	\$1,741,101,191
LOCAL	\$744,516,448	\$1,050,761,199	\$392,031,712	\$776,075,351	\$2,963,384,710
TRANSIT	\$294,422,122	\$343,890,065	\$362,435,758	\$280,775,272	\$1,281,523,217
LOCAL TRANSIT	\$371,323,000	\$380,992,000	\$285,311,000	\$113,510,000	\$1,151,136,000
Grand Total	\$2,316,364,894	\$3,035,369,187	\$3,143,487,489	\$5,674,778,620	\$14,170,000,190

Funding Category	Total Federal	Total State	Total Local	Grand Total
1-PREV-M	\$405,103,205	\$128,495,795	\$0	\$533,599,000
2-METRO-TMA	\$732,447,516	\$340,690,144	\$4,436,736	\$1,009,489,396
4-ST-WIDE	\$131,680,000	\$32,920,000	\$0	\$164,600,000
5-CMAQ	\$253,672,011	\$12,637,936	\$51,551,355	\$317,861,303
6-BRIDGE	\$273,486,707	\$66,371,077	\$2,000,600	\$341,858,384
7-STP-MM	\$279,409,351	\$32,649,282	\$61,853,159	\$373,911,784
8-SAFE	\$15,901,200	\$1,749,800	\$17,000	\$17,668,000
9-STP-ENH	\$44,286,323	\$850,728	\$7,805,514	\$52,942,565
10-MISC	\$175,845,655	\$26,669,677	\$55,898,987	\$258,414,319
11-ST DIST DISC	\$77,722,148	\$26,673,033	\$7,936,148	\$112,331,329
12-STRAT	\$31,717,600	\$7,929,400	\$105,727,259	\$145,374,259
LOCAL	\$1,060,000	\$260,274,404	\$4,059,560	\$265,393,964
ROW	\$0	\$0	\$3,439,410,769	\$3,439,410,769
TOLL	\$0	\$0	\$1,741,101,191	\$1,741,101,191
ROW-TOLL	\$0	\$0	\$3,047,084,710	\$2,963,384,710
TRANSIT	\$1,177,499,132	\$5,142,737	\$93,518,439	\$1,281,523,217
LOCAL TRANSIT	\$0	\$0	\$1,151,136,000	\$1,151,136,000
Grand Total	\$3,599,830,848	\$943,054,013	\$9,773,537,427	\$14,170,000,190

TIP Projects by Coordinated Development Program

	FY 2008	FY 2009	FY 2010	FY 2011	Grand Total
Program 1	\$1,286,053,452	\$1,785,308,159	\$1,996,621,354	\$4,160,431,794	\$9,228,414,759
Program 2	\$76,529,287	\$61,109,449	\$61,612,945	\$35,851,309	\$235,102,990
Program 3	\$230,181,765	\$358,881,332	\$426,199,559	\$870,410,245	\$1,885,672,901
Program 4	\$723,600,390	\$830,070,247	\$659,053,631	\$608,085,272	\$2,820,809,540
Grand Total	\$2,316,364,894	\$3,035,369,187	\$3,143,487,489	\$5,674,778,620	\$14,170,000,190

TIP Projects by County and Fiscal Year

CountyName	FY 2008	FY 2009	FY 2010	FY 2011	Grand Total
Brazoria	\$288,310,805	\$79,999,741	\$209,478,179	\$555,871,906	\$1,133,660,631
Chambers	\$4,400,000	\$2,325,000	\$38,571,820	\$0	\$45,296,820
Fort Bend	\$83,998,118	\$99,896,983	\$966,326,671	\$417,422,063	\$1,567,643,835
Galveston	\$43,746,613	\$66,569,748	\$97,599,769	\$276,811,641	\$484,727,771
Harris	\$1,614,004,320	\$2,162,087,308	\$1,636,584,668	\$3,982,322,211	\$9,394,998,507
Liberty	\$4,884,750	\$0	\$0	\$12,124,701	\$17,009,451
Montgomery	\$208,178,264	\$446,173,239	\$46,762,589	\$268,429,035	\$969,543,127
Multiple Counties	\$48,041,741	\$169,571,891	\$146,771,611	\$161,541,877	\$525,927,120
Waller	\$20,800,283	\$8,745,277	\$1,392,182	\$255,186	\$31,192,928
Grand Total	\$2,316,364,894	\$3,035,369,187	\$3,143,487,489	\$5,674,778,620	\$14,170,000,190

TIP Projects by Sponsor and Fiscal Year

Sponsor	FY 2008	FY 2009	FY 2010	FY 2011	Grand Total
BRAZORIA COUNTY	\$46,390,000	\$498,781	\$28,457,440	\$30,494,058	\$105,840,279
CITY OF ALVIN	\$808,500	\$0	\$0	\$224,335	\$1,032,835
CITY OF BAYTOWN	\$9,930,015	\$1,102,500	\$693,000	\$0	\$11,725,515
CITY OF BELLAIRE	\$0	\$5,036,000	\$0	\$0	\$5,036,000
CITY OF BUNKER HILL VILLAGE	\$2,370,000	\$0	\$275,000	\$0	\$2,645,000
CITY OF DICKINSON	\$0	\$458,000	\$0	\$0	\$458,000
CITY OF FREEPORT	\$1,399,282	\$0	\$0	\$0	\$1,399,282
CITY OF GALVESTON	\$1,651,473	\$0	\$750,000	\$0	\$2,401,473
CITY OF HOUSTON	\$157,698,732	\$337,668,098	\$170,142,013	\$113,719,272	\$779,228,115
CITY OF LA PORTE	\$0	\$1,825,200	\$0	\$23,694,750	\$25,519,950
CITY OF LAKE JACKSON	\$265,301	\$0	\$0	\$0	\$265,301
CITY OF LEAGUE CITY	\$1,205,000	\$0	\$15,024,000	\$0	\$16,229,000
CITY OF MEADOWS PLACE	\$0	\$2,905,650	\$0	\$0	\$2,905,650
CITY OF MISSOURI CITY	\$9,436,750	\$9,083,709	\$0	\$38,329,586	\$56,850,045
CITY OF PASADENA	\$8,600,000	\$21,328,495	\$17,755,725	\$3,600,000	\$51,284,220
CITY OF PEARLAND	\$45,208,366	\$37,891,000	\$0	\$0	\$83,099,366
CITY OF PINEY POINT VILLAGE	\$7,300,000	\$0	\$0	\$5,700,000	\$13,000,000
CITY OF RICHMOND	\$344,602	\$3,038,000	\$0	\$0	\$3,382,602
CITY OF ROSENBERG	\$0	\$1,612,500	\$1,312,500	\$0	\$2,925,000
CITY OF SOUTHSIDE PLACE	\$0	\$850,000	\$0	\$0	\$850,000
CITY OF STAFFORD	\$1,149,500	\$209,475	\$0	\$0	\$1,358,975
CITY OF SUGAR LAND	\$25,426,821	\$28,370,547	\$15,406,797	\$20,000,000	\$89,204,165
CITY OF TOMBALL	\$0	\$2,734,800	\$0	\$0	\$2,734,800
CITY OF WILLIS	\$0	\$4,000,000	\$0	\$0	\$4,000,000
COLORADO VALLEY TRANSIT	\$235,753	\$245,277	\$250,182	\$255,186	\$986,398
DOWNTOWN MANAGEMENT DISTRICT	\$25,000,000	\$8,500,000	\$5,000,000	\$0	\$38,500,000
FORT BEND COUNTY	\$19,294,725	\$13,937,072	\$54,849,446	\$15,529,390	\$103,610,633
GALVESTON COUNTY	\$2,625,000	\$0	\$0	\$0	\$2,625,000
GREATER GREENSPPOINT MANAGEMENT DISTRICT	\$0	\$3,683,539	\$0	\$0	\$3,683,539
GREATER SOUTHEAST MANAGEMENT DISTRICT	\$5,033,020	\$0	\$0	\$0	\$5,033,020
GULF COAST CENTER	\$3,373,586	\$4,104,719	\$3,733,291	\$4,279,674	\$15,491,270
HARRIS COUNTY	\$211,979,226	\$106,081,763	\$72,725,630	\$78,105,250	\$468,891,869
HCTRA	\$43,000,000	\$214,700,000	\$0	\$0	\$257,700,000
H-GAC	\$32,954,199	\$28,660,000	\$35,135,000	\$26,507,500	\$123,256,699
ISLAND TRANSIT	\$3,755,751	\$2,551,959	\$2,603,000	\$2,655,060	\$11,565,770
METRO	\$631,374,889	\$756,337,000	\$622,954,000	\$579,606,700	\$2,590,272,589
MIDTOWN MANAGEMENT DISTRICT	\$0	\$2,254,844	\$2,619,810	\$0	\$4,874,654
MONTGOMERY COUNTY	\$52,022,149	\$7,908,000	\$7,002,954	\$0	\$66,933,103
PORT OF GALVESTON	\$1,000,000	\$0	\$0	\$0	\$1,000,000
PORT OF HOUSTON AUTHORITY	\$0	\$80,683,442	\$25,742,662	\$123,368,070	\$229,794,174
SOUTHWEST HOUSTON REDEVELOPMENT AUTHORITY	\$5,105,118	\$44,100	\$0	\$0	\$5,149,218
TEXAS PARKS & WILDLIFE	\$8,400,000	\$4,253,640	\$0	\$0	\$12,653,640
THE DISTRICT (BRAZOS TRANSIT DISTRICT)	\$3,590,443	\$18,598,211	\$2,382,975	\$2,430,635	\$27,002,264
TIMBER LANE UTILITY DISTRICT	\$0	\$0	\$3,808,586	\$0	\$3,808,586
TXDOT BEAUMONT DISTRICT	\$4,884,750	\$2,325,000	\$38,571,820	\$12,124,701	\$57,906,271
TXDOT HOUSTON DISTRICT	\$936,260,367	\$1,275,613,659	\$2,001,563,620	\$4,588,628,899	\$8,802,066,545
UNSPONSORED (TO BE DETERMINED)	\$7,291,576	\$4,917,727	\$5,212,788	\$5,525,554	\$22,947,645
UPTOWN HOUSTON DISTRICT	\$0	\$41,356,480	\$9,515,250	\$0	\$50,871,730
Grand Total	\$2,316,364,894	\$3,035,369,187	\$3,143,487,489	\$5,674,778,620	\$14,170,000,190

Chapter 6

Self Certification and

Compliance

This page left blank intentionally.





Resolution

WHEREAS, In accordance with 23 CFR 450.334, the TEXAS DEPARTMENT OF TRANSPORTATION, and the Houston-Galveston Area Council Metropolitan Planning Organization for the Houston, Galveston, Texas City, La Marque, Lake Jackson, and Woodlands urbanized areas hereby certify that the transportation planning process is addressing the major issues in the metropolitan planning area and is being conducted in accordance with all applicable requirements of:

- (1) 23 U.S.C. Sections 134 and 135, 49 U.S.C. Section 5323(l), 23 CFR Part 450.220, and 49 CFR Part 613 (Federal Register, October 28, 1993);
- (2) Title VI of the Civil Rights Act of 1964 and the Title VI assurance executed by each State under 23 U.S.C. 324 and 29 U.S.C. 794;
- (3) Section 1101(b) of the Transportation Equity Act for the 21st Century (Pub. L. 105-178) regarding the involvement of Disadvantaged Business Enterprises in FHWA and FTA funded planning projects (Sec. 105(f), Pub. L. 97-424, 96 Stat. 2100; 49 CFR, Subtitle A., Part 26);
- (4) The provisions of the Americans with Disabilities Act of 1990 (Pub. L. 101-336, 104 Stat. 327, as amended) and U. S. DOT implementing regulations "Transportation for Individuals with Disabilities" (49 CFR Parts 27, 37, and 38)
- (5) The provision of 49 CFR Part 20 regarding restrictions on influencing certain activities; and
- (6) Sections 174 and 176(c) and (d) of the Clean Air Act as amended (42 U.S.C. 7504, 7506(c) and (d))

Witness these signatures this 22th day of April, 2005.


 Gary Trietsch, P.E., District Engineer
 Texas Department of Transportation
 Houston District


 Robert Eckels, Chairman
 Transportation Policy Council for the Houston-
 Galveston Transportation Management Area

Chapter 6 —Self Certification and Compliance

MPO Self Certification Compliance

Metropolitan Planning Organizations must certify annually their compliance with federal, state, environmental and civil rights regulations. This document summarizes the H-GAC MPO's compliance with these regulations. The 2025 Metropolitan Transportation Plan Update, the 2006-2008 Transportation Improvement Program, and the 2004-05 Unified Planning Work Program were developed in accordance with DBE, ADA, and CAA requirements. In addition, these plans met all federal requirements prohibiting lobbying, payment or influence of federal employees regarding the award of federal contracts, grants, loans or cooperative agreements.

Metropolitan Planning

The State and the MPO shall annually certify to FHWA and FTA that the planning process is addressing major issues facing their area and is being conducted in accordance with all applicable transportation planning requirements. The planning process will undergo joint review and evaluation by FHWA, FTA and TxDOT to determine if the process meets requirements. The Federal administrators will take the appropriate action for each TMA to either issue certification action, or deny certification if the TMA planning process fails to substantially meet requirements. If FHWA and FTA jointly determine that the transportation planning process in a TMA does not substantially meet the requirements, they may withhold, in whole or in part, the apportionment attributed to the relevant metropolitan planning area or withhold approval of all or certain categories of projects. Upon full, joint certification by FHWA and FTA, all funds withheld will be restored to the metropolitan area, unless they have lapsed. For non-TMA areas TxDOT will determine whether a MPOs transportation planning process substantially meets requirements and act accordingly. (23 CFR 450.334; 49 CFR 613; USC Title 23, Sec. 134; and USC Title 49, Ch. 53, Sec's 5303 – 5306)

The 2008-2011 TIP and the 2006-07 UPWP includes the MPO Self Certification, which certifies that in accordance with 23 CFR 450.334, TxDOT and the MPO for the Houston-Galveston, Texas City, La Marque, Lake Jackson and Woodlands urbanized areas have been conducted in accordance with 23 CFR 450.334; 49 CFR 613; USC Title 23, Sec. 134; and USC Title 49, Ch. 53, Sec's 5303 – 5306. In 1997, 2001 and most recently in March of 2004, H-GAC hosted a certification review by officials from FHWA, FTA and TxDOT. Final comments from the first two reviews were received and no significant problems were encountered with the MPO planning process during the desktop review or interviews with MPO staff, TxDOT, TPC officers, or transit providers.

Statewide Planning

The process for developing the transportation plans and programs shall provide for consideration of all modes of transportation and shall be continuing, cooperative, and comprehensive to the degree appropriate, based on the complexity of the transportation problems to be addressed. The State shall coordinate transportation planning activities for metropolitan areas of the State, and shall carry out its responsibilities for the development of the transportation portion of the State implementation plan (STIP) to the extent required by the Clean Air Act. The State will carry out the long range planning processes

and the STIP in cooperation and consultation with designated metropolitan planning organizations, affected local transportation officials and affected tribal governments. Transportation improvement programs should include financial plans that demonstrate how the programs can be implemented, indicates resources from public and private sources reasonably expected to be made available for carrying out the programs, and recommend any additional financing strategies for needed projects. (23 CFR 450.220; USC Title 23, Sec. 135; and USC Title 49, Ch. 53, Sec's 5307 – 5311, 5323(1))

The 2006-07 Unified Planning Work Program (UPWP), the Regional Transportation Plan (RTP) [UPWP Subtask 4.1], and the Transportation Improvement Program (TIP) [UPWP Subtask 3.1] have been developed in accordance with the consideration of all modes of transportation and shall be continuing, cooperative, and comprehensive to the degree appropriate. Further the RTP and TIP include financial summaries of the projects scheduled for implementation within their respective timeframes.

Title VI, Civil Rights Act of 1964

Title VI prohibits exclusion from participation in, denial of benefits of, and discrimination under federally assisted programs on grounds of race, color, or national origin. Title VI assurance regulations were also executed by each State prohibiting discrimination on the basis of sex or disability. (USC Title 23, Sec. 324 and USC Title 29, Sec. 794)

Sections 2.05 Equal Employment Opportunity, 2.06 Affirmative Action, and 2.07 Sexual Harassment of the H-GAC Personnel Policies, adopted March 15, 2004, cite the MPO's compliance with the Title IV, Civil Rights Act of 1964.

Environmental Justice

In support of Title VI regulations, each Federal agency must identify and address, as appropriate, disproportionately high and adverse human health or environmental effects of its programs, policies, and activities on minority and low-income populations. State Highway agency responsibilities are to develop procedures for the collection of statistical data (race, color, religion, sex, and national origin) of participants in, and beneficiaries of State highway programs, i.e., relocatees, affected citizens and affected communities. Recipients of federally assisted programs shall keep documentation, for federal review, demonstrating extent to which members of target populations are beneficiaries of such programs. (EO 12898, 23 CFR 200.9 (b)(4), and 49 CFR 21.9 (b))

In conjunction with the 2035 RTP development, regional and sub regional environmental and socioeconomic analyses were conducted, including Title VI & environmental Justice Accessibility. 1.) Summary of average travel times to jobs and other trip purposes by mode for low-income and minority travelers compared to others; 2.) Assessment of the social impacts of transportation projects in low-income and minority areas; and 3) the development of a Transit Need Index to identify transit need in the region. (See 2006-07 UPWP Subtask 4.1: Development/Maintenance of the RTP). Staff has completed and begun implementing the methodology for the Title VI Environmental Justice element of the 2035 RTP.

Disadvantaged Business Enterprises in Planning Projects

The Disadvantaged Business Enterprise (DBE) program ensures equal opportunity in transportation contracting markets, addresses the effects of discrimination in transportation contracting, and promotes increased participation in Federally funded contracts by small, socially and economically disadvantaged businesses, including minority and women owned enterprises. The statute provides that at least 10% of the amounts made available for any Federal-aid highways, mass transit, and transportation research and

technology program be expended with certified DBEs. (TEA-21, Pub. L. 105-178, Sec. 1101(b); CFR 49, Subtitle A, Part 26)

In accordance with FTA/FHWA annual reporting requirements, H-GAC filed its annual 2006 DBE report with the TxDOT in a letter dated December 15, 2004 for fiscal year 2006. H-GAC exceeded its 2004 DBE goal of 15% with DBE participation of 73%, and will exceed its 2005 and 2006 goals of 15%. The H-GAC also has a DBE program adopted by the H-GAC Board of Directors in November 1990. This document is being updated and the MPO will be incorporating the Texas Unified Certification Program [TUCP] as its source for DBE certification.

Americans with Disabilities Act of 1990

Programs and activities funded with Federal dollars are prohibited from discrimination based on disability. Compliance with the applicable regulations is a condition of receiving Federal financial assistance from the Department of Transportation. (Pub. L. 101-336, 104 Stat. 327 as amended; 49 CFR Parts 27, 37 and 38)

Section 2.08 of the H-GAC Personnel Policies, adopted May 16, 2001, cites the MPO's compliance with the American Disabilities Act of 1990. In addition, the H-GAC was instrumental in assuring its place of business, 3555 Timmons Lane, complies with all ADA requirements. Accessibility Consultants Incorporated performed a building property evaluation in March 1992. As of December 31, 2000, all noted discrepancies were corrected. As of December 31, 2001, ten additional handicapped spaces were added to the level 5 covered area of the parking garage. The most recent inspection was conducted in April 2007. All meetings, funded with Federal dollars or as part of doing business, are held only in ADA compliant facilities.

Restrictions On Influencing Certain Federal Activities

No appropriated funds may be expended by the recipient of a Federal contract, grant, loan, or cooperative agreement to pay any person for influencing a federal employee regarding the award of Federal contracts, grants, loans or cooperative agreements. (49 CFR, Part 20)

Sections 3.04 Outside Activities, 3.05 Gifts and Gratuities, 3.06 Conflict of Interest, and 3.07 Political Activity of the H-GAC Personnel Policies, adopted March 15, 2004, cites the MPO's compliance with the Restrictions on Influencing certain Federal Activities.

Clean Air Act: Air Pollution Prevention & Control

All State and local transportation officials will take part in a 3-C planning process in non-attainment areas to determine which planning elements will be developed, adopted and implemented to maintain or improve the air quality for said area. In non-attainment areas that include more than one state, the affected states may jointly undertake and implement air quality planning procedures. Activities not conforming to approved plans will not be financially supported by the Federal government. Priority of funding will be given to those projects or programs that achieve and maintain national primary ambient air quality standards. (42 USC, Ch. 85, Sec's. 7408, 7410, 7504, 7505a 7511, 7512, 7506 (c) and (d) and 7604; 49 USC, Ch. 53, 23 USC, Sec. 134)

UPWP Subtasks 1.3, 1.4, 2.1, 3.3, 4.1, 4.2, 4.3, 4.4, 5.1, 5.2, 5.3, 6.1, 6.2, and 6.3 address various aspects of the CAA requirements, including public outreach, SIP development, air quality conformity attainment, financial constraints, alternative modes of travel, and contributions to maintaining national primary ambient air quality standards.

**Appendix A
Progress From
2006-2008 Transportation
Improvement Program**

This page left blank intentionally.

Appendix A — Progress from 2006-2008 TIP

Organization of this Table

Appendix A of the 2008-2011 TIP contains the projects that have been that have been implemented or let for contract in the Houston-Galveston TMA during the timeframe of the 2006-2008 TIP. Fiscal Year 2007 the current fiscal year the TIP is operating from is also listed in this appendix. This project listing is sorted by the street name, and project limits. See **Table A-4** for Fiscal Year 2007 projects.

TABLE A-1
2008-2011 TRANSPORTATION IMPROVEMENT PROGRAM
FOR PROJECTS LET TO CONTRACT ORGANIZATION

County	County were the project is located.
MPO ID	Sequential number given to all projects used for identification by H-GAC that corresponds to the GIS and modeling networks and RTP.
CSJ Number	The Control Section Job Number is TxDOT's statewide system for identifying a highway project on the state system with the control being the most general and section and job breakdown being more specific as to location. The CSJ is a unique identifying nine-digit number for a project.
Sponsor ID	Number sponsor assigns their projects such as a Capital Improvement Program (CIP) number.
Let Date	Estimated date for project to be let to contract.
Sponsor	Sponsor Agency usually the agency submitting project and providing matching funds.
Street	Street/Highway where project is located. If project is not located on a specific facility then VA or N/A is listed for street.
From Limit	Beginning limit of the project.
To Limit	Ending limit of the project.
Project Description	Scope of work or description of project as submitted by the sponsor.
Phases	A code to indicate the project's phase in the TIP/STIP. Valid codes are "C" = Construction, "E" = Preliminary Engineering, "R" = Right-of-Way and "T" = Transfer of funds.
Funding	The source of funds: See Appendix C for detailed descriptions of funding categories.
Federal	Federal funds programmed for that funding category
State	State funds programmed for that funding category
Local	Local funds programmed for that funding category (match)
Total	Amount programmed for that funding category
Project Totals:	
Federal	Total Federal funds programmed for the project
State	Total State funds programmed for the project
Local	Total Local funds programmed for the project
Total	Total programmed for the project

**2008-2011 TRANSPORTATION IMPROVEMENT PROGRAM
BEAUMONT AND HOUSTON DISTRICTS
HOUSTON-GALVESTON MPO
FY 2006**

COUNTY MPO ID CSJ NUMBER SPONSOR ID LET DATE	SPONSOR STREET FROM LIMIT TO LIMIT PHASES	PROJECT DESCRIPTION				
HARRIS 7661	HARRIS COUNTY ALDINE WESTFIELD RD SIMMANS	WIDEN TO 4-LANE CONCRETE BLVD SECTION W/ STORM SEWER & SIGNALS				
B40002 12/06/2005	HYDRO-55 ST C, E, R		Funding:	Federal	State	Local
			LOCAL	\$0	\$0	\$5,485,837
			Project Totals:	\$0	\$0	\$5,485,837
HARRIS 7662	HARRIS COUNTY ALDINE WESTFIELD RD HYDRO-55 ST	WIDEN TO 4-LANE CONCRETE BLVD SECTION W/ STORM SEWER AND SIGNALS				
B40003 04/04/2006	FARREL C, E, R		Funding:	Federal	State	Local
			LOCAL	\$0	\$0	\$3,750,000
			Project Totals:	\$0	\$0	\$3,750,000
HARRIS 11821	CITY OF HOUSTON ARMOUR DR LOCKWOOD DR	RECONSTRUCTION PROVIDES FOR THE ENGINEERING, ROW ACQUISITION AND CONSTRUCTION OF 36' CONCRETE ROAD WITH, STREET LIGHTING, UTILITIES				
N-0733 06/15/2006	CLINTON DR C, E, R		Funding:	Federal	State	Local
			LOCAL	\$0	\$0	\$6,132,357
			Project Totals:	\$0	\$0	\$6,132,357
HARRIS 11823	CITY OF HOUSTON AWTY SCHOOL LN POST OAK	ENGINEERING, ROW AQUISITION AND CONSTRUCTION OF CONCRETE ROADWAY W/ CURB & GUTTER, SIDEWALKS, LIGHTING, UTILITIES				
N-0755 06/15/2006	DRAINAGE DITCH C, E, R		Funding:	Federal	State	Local
			LOCAL	\$0	\$0	\$1,474,000
			Project Totals:	\$0	\$0	\$1,474,000
BRAZORIA 7598	CITY OF PEARLAND BAILEY (CR 101) VETERANS	CONSTRUCT 2-LANE DIVIDED W/ TURN LANE AND BRIDGE AT BNSF RR				
08/01/2006	SH 35 C, E, R		Funding:	Federal	State	Local
			LOCAL	\$0	\$0	\$16,138,672
			Project Totals:	\$0	\$0	\$16,138,672
HARRIS 13811	HARRIS COUNTY BARKER CYPRESS RD CYPRESS CREEK	CONSTRUCT 2-LANE CONCRETE PAVEMENT TO COMPLETE BLVD SECTION INCLUDING BRIDGE OVER CYPRESS CREEK				
B30203 09/27/2005	JARVIS RD C, E, R		Funding:	Federal	State	Local
			LOCAL	\$0	\$0	\$2,642,638
			Project Totals:	\$0	\$0	\$2,642,638

**2008-2011 TRANSPORTATION IMPROVEMENT PROGRAM
BEAUMONT AND HOUSTON DISTRICTS
HOUSTON-GALVESTON MPO
FY 2006**

COUNTY MPO ID CSJ NUMBER SPONSOR ID LET DATE	SPONSOR STREET FROM LIMIT TO LIMIT PHASES	PROJECT DESCRIPTION				
HARRIS 12238	HARRIS COUNTY BELLAIRE BLVD SUGARLAND HOWELL RD	EXPAND EXISTING 4-LANE CONCRETE BLVD TO 6-LANE CONCRETE C&G BLVD W/ STORM SEWER				
B30211 08/08/2006	ELDRIDGE PKWY C, E, R	Funding:	Federal	State	Local	Total
		LOCAL	\$0	\$0	\$1,368,725	\$1,368,725
		Project Totals:	\$0	\$0	\$1,368,725	\$1,368,725
HARRIS 13814	HARRIS COUNTY BELLAIRE BLVD SH 6	EXPAND EXISTING 4-LANE CONCRETE BLVD TO A 6-LANE CONCRETE C&G BLVD W/ STORM SEWER				
B30404 09/26/2006	SUGARLAND HOWELL RD C, E, R	Funding:	Federal	State	Local	Total
		LOCAL	\$0	\$0	\$1,520,000	\$1,520,000
		Project Totals:	\$0	\$0	\$1,520,000	\$1,520,000
BRAZORIA 11402	GULF COAST CENTER BRAZORIA/GALVESTON COUNTIES BRAZORIA COUNTY	CAPITAL EXPENSES				
10/01/2005	C, E, R	Funding:	Federal	State	Local	Total
		TRANSIT	\$84,017	\$117,613	\$31,966	\$233,596
		Project Totals:	\$84,017	\$117,613	\$31,966	\$233,596
BRAZORIA 11403	GULF COAST CENTER BRAZORIA/GALVESTON COUNTIES BRAZORIA COUNTY	ADMINISTRATIVE EXPENSES				
10/01/2005	C, E, R	Funding:	Federal	State	Local	Total
		TRANSIT	\$72,130	\$31,387	\$57,847	\$161,364
		Project Totals:	\$72,130	\$31,387	\$57,847	\$161,364
BRAZORIA 11404	GULF COAST CENTER BRAZORIA/GALVESTON COUNTIES BRAZORIA COUNTY	OPERATING EXPENSES				
10/01/2005	C, E, R	Funding:	Federal	State	Local	Total
		TRANSIT	\$404,488	\$136,829	\$495,120	\$1,036,437
		Project Totals:	\$404,488	\$136,829	\$495,120	\$1,036,437
HARRIS 7536	CITY OF HOUSTON BUFFALO SPWY W AIRPORT	CONSTRUCT 4-LANE DIVIDED W/ CURBS, SIDEWALKS, LIGHTING, UNDERGROUND UTILITIES				
N-0619 06/15/2006	W OREM C, E, R	Funding:	Federal	State	Local	Total
		LOCAL	\$0	\$0	\$4,926,403	\$4,926,403
		Project Totals:	\$0	\$0	\$4,926,403	\$4,926,403

**2008-2011 TRANSPORTATION IMPROVEMENT PROGRAM
BEAUMONT AND HOUSTON DISTRICTS
HOUSTON-GALVESTON MPO
FY 2006**

COUNTY MPO ID CSJ NUMBER SPONSOR ID LET DATE	SPONSOR STREET FROM LIMIT TO LIMIT PHASES	PROJECT DESCRIPTION					
HARRIS 10943 3256-01-083 09/01/2006	TXDOT HOUSTON DISTRICT BW 8 S OF BISSONNET N OF BEECHNUT C, E, R	RAMP REVERSAL, SHOULDERS TO STANDARD, IMPROVEMENTS AND STRIPING	Funding:	Federal	State	Local	Total
			1-PREV-M	\$2,676,800	\$669,200	\$0	\$3,346,000
			Project Totals:	\$2,676,800	\$669,200	\$0	\$3,346,000
HARRIS 6003 N-0676 04/15/2006	CITY OF HOUSTON CENTRAL AVE AT PTR A RAILRD TRACKS C, E, R	FEASIBILITY ANALYSIS, DESIGN & CONSTRUCT OF 4-LANE RDWY GRADE SEPARATION OVER PTR A RAILROAD TRACKS PROJECT INCLS PAVING DRAINAGE & UTILITY IMPROVEMENTS	Funding:	Federal	State	Local	Total
			LOCAL	\$0	\$0	\$16,400,000	\$16,400,000
			Project Totals:	\$0	\$0	\$16,400,000	\$16,400,000
HARRIS 5032 0912-71-657 N-0676 02/01/2006	CITY OF HOUSTON CENTRAL ST OVER MANCHESTER TRAIN YARD C, E, R	CONSTRUCT RAILROAD GRADE SEPARATIONS OVER PTR A AND SP RR	Funding:	Federal	State	Local	Total
			2-METRO-TMA	\$12,316,001	\$0	\$3,079,000	\$15,395,001
			Project Totals:	\$12,316,001	\$0	\$3,079,000	\$15,395,001
HARRIS 8022 B30048 07/25/2006	HARRIS COUNTY CLAY RD PEEK RD ELROD RD C, E, R	WIDEN TO 4-LANE ASPHALT BLVD SECTION	Funding:	Federal	State	Local	Total
			LOCAL	\$0	\$0	\$5,192,419	\$5,192,419
			Project Totals:	\$0	\$0	\$5,192,419	\$5,192,419
BRAZORIA 13011 0912-31-157 07/01/2006	TXDOT HOUSTON DISTRICT CR 16 AT COW CREEK C, E, R	REPLACE BRIDGE	Funding:	Federal	State	Local	Total
			6-BRIDGE	\$285,120	\$71,280	\$0	\$356,400
			Project Totals:	\$285,120	\$71,280	\$0	\$356,400
BRAZORIA 10896 0912-31-138 07/01/2006	TXDOT HOUSTON DISTRICT CR 64 AT W FORK OF CHOCOLATE BAYOU C, E, R	REPLACE BRIDGE AND APPROACHES	Funding:	Federal	State	Local	Total
			6-BRIDGE	\$326,400	\$81,600	\$0	\$408,000
			Project Totals:	\$326,400	\$81,600	\$0	\$408,000

**2008-2011 TRANSPORTATION IMPROVEMENT PROGRAM
BEAUMONT AND HOUSTON DISTRICTS
HOUSTON-GALVESTON MPO
FY 2006**

COUNTY MPO ID CSJ NUMBER SPONSOR ID LET DATE	SPONSOR STREET FROM LIMIT TO LIMIT PHASES	PROJECT DESCRIPTION				
BRAZORIA 7169 0912-31-115 07/01/2006	TXDOT HOUSTON DISTRICT CR 65 AT HAYES CREEK C, E, R	REPLACE BRIDGE & APPROACHES				
Funding:		Federal	State	Local	Total	
6-BRIDGE		\$290,400	\$72,600	\$0	\$363,000	
Project Totals:		\$290,400	\$72,600	\$0	\$363,000	
BRAZORIA 9483 0912-31-140 07/01/2006	TXDOT HOUSTON DISTRICT CR 65 AT DRAINAGE DITCH C, E, R	REPLACE BRIDGE AND APPROACHES				
Funding:		Federal	State	Local	Total	
6-BRIDGE		\$277,600	\$69,400	\$0	\$347,000	
Project Totals:		\$277,600	\$69,400	\$0	\$347,000	
BRAZORIA 11306 0912-31-150 07/01/2006	TXDOT HOUSTON DISTRICT CR 67 AT WEST FORK CHOCOLATE BAYOU C, E, R	REPLACE BRIDGE AND APPROACHES				
Funding:		Federal	State	Local	Total	
6-BRIDGE		\$324,880	\$81,220	\$0	\$406,100	
Project Totals:		\$324,880	\$81,220	\$0	\$406,100	
HARRIS 6023 B40011 05/02/2006	HARRIS COUNTY CUTTEN RD FM 1960 GREENS BAYOU C, E, R	WIDEN TO 4-LANE CONCRETE BLVD SECTION W/ STORM SEWERS & SIGNALS				
Funding:		Federal	State	Local	Total	
LOCAL		\$0	\$0	\$9,275,423	\$9,275,423	
Project Totals:		\$0	\$0	\$9,275,423	\$9,275,423	
HARRIS 11190 0912-71-861 02/01/2006	TXDOT HOUSTON DISTRICT DAIRY ASHFORD AT TURKEY CREEK WEST TERMINUS OF CHATTERTON DR C, E, R	GRADING, CONCRETE PAVEMENT AND STRUCTURES (RELOCATE THE OLD KATY RD BIKE LANE)				
Funding:		Federal	State	Local	Total	
5-CMAQ		\$1,972,800	\$493,200	\$0	\$2,466,000	
Project Totals:		\$1,972,800	\$493,200	\$0	\$2,466,000	
BRAZORIA 2923 0912-31-158 05/01/2006	CITY OF PEARLAND DIXIE FARM RD EAST OF MARY'S CREEK BYPASS HARRIS C/L C, E, R	WIDEN TO 4 LANES				
Funding:		Federal	State	Local	Total	
10-MISC		\$1,388,800	\$0	\$0	\$1,388,800	
7-STP-MM		\$11,608,000	\$0	\$2,902,000	\$14,510,000	
Project Totals:		\$12,996,800	\$0	\$2,902,000	\$15,898,800	

**2008-2011 TRANSPORTATION IMPROVEMENT PROGRAM
BEAUMONT AND HOUSTON DISTRICTS
HOUSTON-GALVESTON MPO
FY 2006**

COUNTY MPO ID CSJ NUMBER SPONSOR ID LET DATE	SPONSOR STREET FROM LIMIT TO LIMIT PHASES	PROJECT DESCRIPTION				
HARRIS 7174 0912-71-744 05/01/2006	CITY OF PEARLAND DIXIE FARM RD BRAZORIA C/L BEAMER RD C, E, R	WIDEN TO 4-LANES				
		Funding:	Federal	State	Local	Total
		10-MISC	\$1,388,800	\$0	\$0	\$1,388,800
		7-STP-MM	\$4,757,842	\$0	\$1,189,460	\$5,947,302
		Project Totals:	\$6,146,642	\$0	\$1,189,460	\$7,336,102
MONTGOMERY 10889 0912-37-134 10/01/2005	TXDOT HOUSTON DISTRICT DRY CREEK RD AT DRY CREEK C, E, R	REPLACE BRIDGE AND APPROACHES				
		Funding:	Federal	State	Local	Total
		6-BRIDGE	\$184,000	\$23,000	\$23,000	\$230,000
		Project Totals:	\$184,000	\$23,000	\$23,000	\$230,000
HARRIS 9891 0912-71-641 N-1304 07/15/2006	CITY OF HOUSTON EDGEBROOK ST IH 45 SH 3 C, E, R	RECONSTRUCT & REHABILITATE 4-LANE ROADWAY				
		Funding:	Federal	State	Local	Total
		7-STP-MM	\$5,102,399	\$373,539	\$902,062	\$6,378,000
		Project Totals:	\$5,102,399	\$373,539	\$902,062	\$6,378,000
MONTGOMERY 7168 0912-37-116 04/01/2006	TXDOT HOUSTON DISTRICT EXXON RD AT CRYSTAL DRAW C, E, R	REPLACE BRIDGE				
		Funding:	Federal	State	Local	Total
		6-BRIDGE	\$180,000	\$45,000	\$0	\$225,000
		Project Totals:	\$180,000	\$45,000	\$0	\$225,000
MONTGOMERY 9480 0912-37-117 10/01/2005	TXDOT HOUSTON DISTRICT FIRETOWER RD AT CANEY CREEK C, E, R	REPLACE BRIDGE				
		Funding:	Federal	State	Local	Total
		6-BRIDGE	\$1,622,400	\$405,600	\$0	\$2,028,000
		Project Totals:	\$1,622,400	\$405,600	\$0	\$2,028,000
GALVESTON 12849 1607-01-048 05/01/2006	TXDOT HOUSTON DISTRICT FM 1764 IH 45 SH 3 C, E, R	OVERLAY FRONTAGE ROADS WITH CRUMB RUBBER SEAL COAT AND 1 1/2 INCH PERMEABLE FRICTION COURSE				
		Funding:	Federal	State	Local	Total
		1-PREV-M	\$614,400	\$153,600	\$0	\$768,000
		Project Totals:	\$614,400	\$153,600	\$0	\$768,000

**2008-2011 TRANSPORTATION IMPROVEMENT PROGRAM
BEAUMONT AND HOUSTON DISTRICTS
HOUSTON-GALVESTON MPO
FY 2006**

COUNTY MPO ID CSJ NUMBER SPONSOR ID LET DATE	SPONSOR STREET FROM LIMIT TO LIMIT PHASES	PROJECT DESCRIPTION				
HARRIS 12859 1685-01-087 01/01/2006	TXDOT HOUSTON DISTRICT FM 1960 BRETON RIDGE WILLOW CENTRE C, E, R	LENGTHEN LEFT TURN LANE				
		Funding:	Federal	State	Local	Total
		8-SAFE	\$40,050	\$4,450	\$0	\$44,500
		Project Totals:	\$40,050	\$4,450	\$0	\$44,500
HARRIS 13039 1844-02-019 09/01/2005	TXDOT HOUSTON DISTRICT FM 2351 FM 518 PRAIRIE WILDE C, E, R	REINFORCED CONCRETE PIPE WITH INLETS, REMOVE SECTION OF EXISTING REINFORCED CONCRETE PIPE CUT AND RESTORE PAVEMENT				
		Funding:	Federal	State	Local	Total
		1-PREV-M	\$0	\$266,000	\$0	\$266,000
		Project Totals:	\$0	\$266,000	\$0	\$266,000
HARRIS 12854 2941-02-044 11/01/2005	TXDOT HOUSTON DISTRICT FM 2920 AT DITCH AT SPRINGWEST DRIVE C, E, R	RESHAPE/SOD EXISTING DITCH & RIPRAP DITCH BOTTOM				
		Funding:	Federal	State	Local	Total
		1-PREV-M	\$0	\$71,000	\$0	\$71,000
		Project Totals:	\$0	\$71,000	\$0	\$71,000
GALVESTON 10865 0978-02-056 09/01/2005	TXDOT HOUSTON DISTRICT FM 3436 FM 517 FM 646 C, E, R	ROADWAY RECONSTRUCTION				
		Funding:	Federal	State	Local	Total
		1-PREV-M	\$1,218,600	\$135,400	\$0	\$1,354,000
		Project Totals:	\$1,218,600	\$135,400	\$0	\$1,354,000
FORT BEND 12846 0838-03-022 06/01/2006	TXDOT HOUSTON DISTRICT FM 361 SH 36 FM 1994 C, E, R	BASE REPAIR, ASPHALT OVERLAY & PAVEMENT MARKINGS				
		Funding:	Federal	State	Local	Total
		1-PREV-M	\$0	\$1,000,000	\$0	\$1,000,000
		1-PREV-M	\$0	\$496,888	\$0	\$496,888
		Project Totals:	\$0	\$1,496,888	\$0	\$1,496,888
BRAZORIA 12868 0976-02-082 12/01/2006	TXDOT HOUSTON DISTRICT FM 518 FM 865 SAN ANTONIO ST C, E, R	BASE REPAIR, ASPHALT OVERLAY & STRIPING				
		Funding:	Federal	State	Local	Total
		1-PREV-M	\$465,600	\$116,400	\$0	\$582,000
		11-ST DIST DISC	\$613,440	\$153,360	\$0	\$766,800
		Project Totals:	\$1,079,040	\$269,760	\$0	\$1,348,800

**2008-2011 TRANSPORTATION IMPROVEMENT PROGRAM
BEAUMONT AND HOUSTON DISTRICTS
HOUSTON-GALVESTON MPO
FY 2006**

COUNTY MPO ID CSJ NUMBER SPONSOR ID LET DATE	SPONSOR STREET FROM LIMIT TO LIMIT PHASES	PROJECT DESCRIPTION	Funding:	Federal	State	Local	Total
BRAZORIA 12869 3416-01-010 12/01/2006	TXDOT HOUSTON DISTRICT FM 518 SH 288 FM 865 C, E, R	BASE REPAIR, ASPHALT OVERLAY & STRIPING	1-PREV-M	\$335,200	\$83,800	\$0	\$419,000
			11-ST DIST DISC	\$408,960	\$102,240	\$0	\$511,200
			Project Totals:	\$744,160	\$186,040	\$0	\$930,200
GALVESTON 10879 0979-01-024 09/01/2006	TXDOT HOUSTON DISTRICT FM 519 AT HIGHLAND BAYOU C, E, R	REPLACE BRIDGE AND APPROACHES	6-BRIDGE	\$352,000	\$88,000	\$0	\$440,000
			Project Totals:	\$352,000	\$88,000	\$0	\$440,000
GALVESTON 13443 3049-01-026 04/01/2006	TXDOT HOUSTON DISTRICT FM 646 IH 45 C, E, R	ADDITIONAL GRADE SEPARATION	11-ST DIST DISC	\$960,000	\$240,000	\$0	\$1,200,000
			Project Totals:	\$960,000	\$240,000	\$0	\$1,200,000
HARRIS 10038 N-0658 08/01/2006	CITY OF HOUSTON GESSNER HEMPSTEAD HWY TANNER RD C, E, R	WIDEN FROM 2-LANE TO 4-LANE INCLUDING ROW ACQUISITION, ENGR & CONSTRUCT OF TWO 24' CONCRETE ROADS W/ CURBS SIDEWALKS & UNDERGROUND UTILITIES & DETENTION POND	LOCAL	\$0	\$0	\$4,781,000	\$4,781,000
			Project Totals:	\$0	\$0	\$4,781,000	\$4,781,000
HARRIS 7696 B30106 05/16/2006	HARRIS COUNTY GRANT RD LAKEWOOD FOREST CYPRESS CREEK C, E, R	WIDEN TO 4-LANE CONCRETE BLVD SECTION W/ STORM SEWER DRAINAGE AND BRIDGE OVER CYPRESS CREEK	LOCAL	\$0	\$0	\$2,000,000	\$2,000,000
			Project Totals:	\$0	\$0	\$2,000,000	\$2,000,000
HARRIS 8063 B30015 03/07/2006	HARRIS COUNTY GRANT RD CYPRESS CREEK BRIDGE JONES RD C, E, R	WIDEN TO 4-LANE CONCRETE BLVD WITH STORM SEWER DRAINAGE	LOCAL	\$0	\$0	\$4,500,000	\$4,500,000
			Project Totals:	\$0	\$0	\$4,500,000	\$4,500,000

**2008-2011 TRANSPORTATION IMPROVEMENT PROGRAM
BEAUMONT AND HOUSTON DISTRICTS
HOUSTON-GALVESTON MPO
FY 2006**

COUNTY MPO ID CSJ NUMBER SPONSOR ID LET DATE	SPONSOR STREET FROM LIMIT TO LIMIT PHASES	PROJECT DESCRIPTION					
HARRIS 13437 0912-72-032 03/01/2006	SOUTH MAIN CENTER ASSOCIATION GREATER TEXAS MEDICAL CENTER AREA VARIOUS LOCATIONS C, E, R	ADDRESS TRAFFIC MITIGATION AND COMMUTE ALTERNATIVE ISSUES	Funding:	Federal	State	Local	Total
			5-CMAQ	\$200,600	\$0	\$50,150	\$250,750
			Project Totals:	\$200,600	\$0	\$50,150	\$250,750
HARRIS 13816 B30310 05/02/2006	HARRIS COUNTY GREENHOUSE RD KIETH HARROW RD CLAY RD C, E, R	CONSTRUCT 4-LANE CONCRETE BLVD SECTION	Funding:	Federal	State	Local	Total
			LOCAL	\$0	\$0	\$2,871,961	\$2,871,961
			Project Totals:	\$0	\$0	\$2,871,961	\$2,871,961
HARRIS 9996 B20009 06/20/2006	HARRIS COUNTY HADEN RD IH 10 DIAMOND ALKALI C, E, R	RECONSTRUCT 2-LANE ROADWAY WITH CONCRETE PAVEMENT	Funding:	Federal	State	Local	Total
			LOCAL	\$0	\$0	\$1,338,604	\$1,338,604
			Project Totals:	\$0	\$0	\$1,338,604	\$1,338,604
HARRIS 2795 0912-71-620 N-0420-31-2 01/01/2006	CITY OF HOUSTON HALLS BAYOU BIKE TRAIL HIRSCH RD BRETSCHIRE ST C, E, R	HIKE & BIKE TRAIL ALONG HALLS BAYOU	Funding:	Federal	State	Local	Total
			10-MISC	\$4,926,400	\$0	\$1,231,600	\$6,158,000
			2-METRO-TMA	\$0	\$387,400	\$0	\$387,400
			Project Totals:	\$4,926,400	\$387,400	\$1,231,600	\$6,545,400
GALVESTON 13711 08/01/2006	PORT OF GALVESTON HARBORSIDE DR/SH 275 16 TH ST 14 TH ST C, E, R	RELOCATE AND UPGRADE TRAFFIC SIGNAL	Funding:	Federal	State	Local	Total
			LOCAL	\$0	\$0	\$250,000	\$250,000
			Project Totals:	\$0	\$0	\$250,000	\$250,000
GALVESTON 13713 08/01/2006	PORT OF GALVESTON HARBORSIDE DR/SH 275 14TH ST 16TH ST C, E, R	RELOCATION OF EAST END SECURITY GATE OF PORT OF GALVESTON FROM 16TH ST & HARBORSIDE DR (SH 275) TO 14TH ST & HARBORSIDE DRIVE	Funding:	Federal	State	Local	Total
			LOCAL	\$0	\$0	\$950,000	\$950,000
			Project Totals:	\$0	\$0	\$950,000	\$950,000

**2008-2011 TRANSPORTATION IMPROVEMENT PROGRAM
BEAUMONT AND HOUSTON DISTRICTS
HOUSTON-GALVESTON MPO
FY 2006**

COUNTY MPO ID CSJ NUMBER SPONSOR ID LET DATE	SPONSOR STREET FROM LIMIT TO LIMIT PHASES	PROJECT DESCRIPTION				
LIBERTY 9450 0920-02-058 12/05/2006	TXDOT BEAUMONT DISTRICT HATCHERVILLE RD AT HICKORY ISLAND GULLY C, E, R	REPLACE BRIDGE AND APPROACHES				
		Funding:	Federal	State	Local	Total
		6-BRIDGE	\$183,200	\$45,801	\$0	\$229,001
		Project Totals:	\$183,200	\$45,801	\$0	\$229,001
HARRIS 11119 10/01/2005	METRO HOUSTON VARIOUS C, E, R	TRANSIT SHELTERS (1) (FY 2006)				
		Funding:	Federal	State	Local	Total
		TRANSIT	\$52,569	\$0	\$13,142	\$65,711
		Project Totals:	\$52,569	\$0	\$13,142	\$65,711
HARRIS 11121 10/01/2005	METRO HOUSTON VARIOUS C, E, R	ADA PARATRANIST EXPENSE (1) (FY 2006)				
		Funding:	Federal	State	Local	Total
		TRANSIT	\$5,725,677	\$0	\$1,431,419	\$7,157,096
		Project Totals:	\$5,725,677	\$0	\$1,431,419	\$7,157,096
HARRIS 11123 10/01/2005	METRO HOUSTON VARIOUS C, E, R	BUS IMPROVEMENTS/CAPITAL MAINTENANCE (1) (FY 2006)				
		Funding:	Federal	State	Local	Total
		TRANSIT	\$43,361,500	\$0	\$10,840,375	\$54,201,875
		Project Totals:	\$43,361,500	\$0	\$10,840,375	\$54,201,875
HARRIS 11392 10/01/2005	METRO HOUSTON VARIOUS C, E, R	HARRIS COUNTY COORDINATED TRANSIT SERVICES				
		Funding:	Federal	State	Local	Total
		TRANSIT	\$446,865	\$0	\$0	\$446,865
		Project Totals:	\$446,865	\$0	\$0	\$446,865
HARRIS 11396 10/01/2005	METRO HOUSTON VARIOUS C, E, R	BUS IMPROVEMENTS/CAPITAL MAINTENANCE (4) (FY 2006)				
		Funding:	Federal	State	Local	Total
		TRANSIT	\$520,000	\$0	\$130,000	\$650,000
		Project Totals:	\$520,000	\$0	\$130,000	\$650,000

**2008-2011 TRANSPORTATION IMPROVEMENT PROGRAM
BEAUMONT AND HOUSTON DISTRICTS
HOUSTON-GALVESTON MPO
FY 2006**

COUNTY MPO ID CSJ NUMBER SPONSOR ID LET DATE	SPONSOR STREET FROM LIMIT TO LIMIT PHASES	PROJECT DESCRIPTION				
HARRIS 11397	METRO HOUSTON VARIOUS	FIXED GUIDEWAY MODERNIZATION (FY 2006)				
10/01/2005	C, E, R	Funding:	Federal	State	Local	Total
		TRANSIT	\$7,717,500	\$0	\$1,929,375	\$9,646,875
		Project Totals:	\$7,717,500	\$0	\$1,929,375	\$9,646,875
HARRIS 11398	METRO HOUSTON VARIOUS	ADVANCED TRANSIT PLAN DISCRETIONARY BUS (FY 2006)				
10/01/2005	C, E, R	Funding:	Federal	State	Local	Total
		TRANSIT	\$10,000,000	\$0	\$12,500,000	\$22,500,000
		Project Totals:	\$10,000,000	\$0	\$12,500,000	\$22,500,000
HARRIS 11399	METRO HOUSTON VARIOUS	NEW STARTS METRO MOBILITY 2025 (FY 2006)				
10/01/2005	C, E, R	Funding:	Federal	State	Local	Total
		TRANSIT	\$50,000,000	\$0	\$50,000,000	\$100,000,000
		Project Totals:	\$50,000,000	\$0	\$50,000,000	\$100,000,000
HARRIS 11416	METRO HOUSTON VARIOUS	METRORAIL (FY 2006)				
10/01/2005	C, E, R	Funding:	Federal	State	Local	Total
		LOCAL TRANSIT	\$0	\$0	\$19,770,000	\$19,770,000
		Project Totals:	\$0	\$0	\$19,770,000	\$19,770,000
HARRIS 11420	METRO HOUSTON VARIOUS	ITS PROGRAMS (FY 2006)				
10/01/2005	C, E, R	Funding:	Federal	State	Local	Total
		LOCAL TRANSIT	\$0	\$0	\$167,000	\$167,000
		Project Totals:	\$0	\$0	\$167,000	\$167,000
HARRIS 11421	METRO HOUSTON VARIOUS	BUS IMPROVEMENTS (FY 2006)				
10/01/2005	C, E, R	Funding:	Federal	State	Local	Total
		LOCAL TRANSIT	\$0	\$0	\$6,327,000	\$6,327,000
		Project Totals:	\$0	\$0	\$6,327,000	\$6,327,000

**2008-2011 TRANSPORTATION IMPROVEMENT PROGRAM
BEAUMONT AND HOUSTON DISTRICTS
HOUSTON-GALVESTON MPO
FY 2006**

COUNTY MPO ID CSJ NUMBER SPONSOR ID LET DATE	SPONSOR STREET FROM LIMIT TO LIMIT PHASES	PROJECT DESCRIPTION				
HARRIS 11422	METRO HOUSTON VARIOUS	MAJOR FACILITIES REHABILITATION INITIATIVE (FY 2006)				
10/01/2005	C, E, R	Funding:	Federal	State	Local	Total
		LOCAL TRANSIT	\$0	\$0	\$21,178,975	\$21,178,975
		Project Totals:	\$0	\$0	\$21,178,975	\$21,178,975
MULTIPLE 11400	TXDOT HOUSTON DISTRICT HOUSTON DISTRICT (12) VARIOUS	CAPITAL PROJECTS FOR ELDERLY AND DISABLED PROGRAM (FY 2006)				
10/01/2005	C, E, R	Funding:	Federal	State	Local	Total
		TRANSIT	\$1,031,441	\$0	\$0	\$1,031,441
		Project Totals:	\$1,031,441	\$0	\$0	\$1,031,441
HARRIS 13451	TXDOT HOUSTON DISTRICT IH 10 E	CONVERT 2-WAY FRONTAGE ROAD TO TO A 1-WAY				
0508-01-318	0.05 MILES EAST OF SPUR 330					
11/01/2005	0.6 MILES WEST OF JOHN MARTIN RD C, E, R	Funding:	Federal	State	Local	Total
		1-PREV-M	\$1,499,030	\$374,758	\$0	\$1,873,788
		Project Totals:	\$1,499,030	\$374,758	\$0	\$1,873,788
CHAMBERS 1743	TXDOT BEAUMONT DISTRICT IH 10 E	REPLACE EXISTING BRIDGE WITH TWIN BRIDGES AND APPROACHES				
0508-02-085	FM 565					
09/07/2006	E OF TRINITY RIVER BRIDGE C, E, R	Funding:	Federal	State	Local	Total
		6-BRIDGE	\$34,611,200	\$8,652,800	\$0	\$43,264,000
		Project Totals:	\$34,611,200	\$8,652,800	\$0	\$43,264,000
WALLER 3002	TXDOT HOUSTON DISTRICT IH 10 W	INSTALL COMPUTERIZED TRANSPORTATION MANAGEMENT SYSTEM				
0271-04-067	AUSTIN C/L					
09/01/2005	FORT BEND C/L C, E, R	Funding:	Federal	State	Local	Total
		5-CMAQ	\$5,325,600	\$1,331,400	\$0	\$6,657,000
		Project Totals:	\$5,325,600	\$1,331,400	\$0	\$6,657,000
WALLER 12864	TXDOT HOUSTON DISTRICT IH 10 W	CONCRETE PAVEMENT, CONCRETE TRAFFIC BARRIER AND PAVEMENT MARKINGS				
0271-04-080	AT EB FRONTAGE RD WEIGH STATION					
09/01/2005	C, E, R	Funding:	Federal	State	Local	Total
		11-ST DIST DISC	\$334,800	\$37,200	\$0	\$372,000
		Project Totals:	\$334,800	\$37,200	\$0	\$372,000

**2008-2011 TRANSPORTATION IMPROVEMENT PROGRAM
BEAUMONT AND HOUSTON DISTRICTS
HOUSTON-GALVESTON MPO
FY 2006**

COUNTY MPO ID CSJ NUMBER SPONSOR ID LET DATE	SPONSOR STREET FROM LIMIT TO LIMIT PHASES	PROJECT DESCRIPTION					
WALLER 12832 0271-04-081 07/01/2006	TXDOT HOUSTON DISTRICT IH 10 W 0.265 MI EAST OF FM 359 BRAZOS RIVER C, E, R	BASE REPAIR, SEAL COAT, PLANING, ASPHALT OVERLAY & PAVEMENT	Funding:	Federal	State	Local	Total
			1-PREV-M	\$0	\$1,669,000	\$0	\$1,669,000
			Project Totals:	\$0	\$1,669,000	\$0	\$1,669,000
FORT BEND 3003 0271-05-023 09/01/2005	TXDOT HOUSTON DISTRICT IH 10 W WALLER COUNTY LINE HARRIS COUNTY LINE C, E, R	INSTALL COMPUTERIZED TRANSPORTATION MANAGEMENT SYSTEM	Funding:	Federal	State	Local	Total
			5-CMAQ	\$1,273,480	\$318,370	\$0	\$1,591,850
			Project Totals:	\$1,273,480	\$318,370	\$0	\$1,591,850
HARRIS 13550 0271-06-111 07/01/2006	TXDOT HOUSTON DISTRICT IH 10 W FORT BEND/HARRIS C/L MASON CREEK C, E, R	LANDSCAPING	Funding:	Federal	State	Local	Total
			10-MISC	\$0	\$2,200,000	\$0	\$2,200,000
			Project Totals:	\$0	\$2,200,000	\$0	\$2,200,000
MONTGOMERY 9536 0110-04-166 01/01/2006	TXDOT HOUSTON DISTRICT IH 45 N FM 1488 TAMINA RD C, E, R	INSTALL COMPUTERIZED TRANSPORTATION MANAGEMENT SYSTEM	Funding:	Federal	State	Local	Total
			5-CMAQ	\$1,964,800	\$491,200	\$0	\$2,456,000
			Project Totals:	\$1,964,800	\$491,200	\$0	\$2,456,000
HARRIS 12827 0110-05-110 11/01/2005	TXDOT HOUSTON DISTRICT IH 45 N NB FRONTAGE ROAD AT SENGER GULLY C, E, R	RESHAPE EXISTING CHANNEL & CONSTRUCT RIPRAP	Funding:	Federal	State	Local	Total
			1-PREV-M	\$0	\$133,000	\$0	\$133,000
			Project Totals:	\$0	\$133,000	\$0	\$133,000
HARRIS 12828 0110-05-111 03/01/2006	TXDOT HOUSTON DISTRICT IH 45 N IH 45 UNDERPASS AT SPRING CROSSING RD C, E, R	CONSTRUCT RIPRAP UNDER BRIDGE	Funding:	Federal	State	Local	Total
			1-PREV-M	\$0	\$12,000	\$0	\$12,000
			Project Totals:	\$0	\$12,000	\$0	\$12,000

**2008-2011 TRANSPORTATION IMPROVEMENT PROGRAM
BEAUMONT AND HOUSTON DISTRICTS
HOUSTON-GALVESTON MPO
FY 2006**

COUNTY MPO ID CSJ NUMBER SPONSOR ID LET DATE	SPONSOR STREET FROM LIMIT TO LIMIT PHASES	PROJECT DESCRIPTION				
HARRIS 12829 0110-05-112 03/01/2006	TXDOT HOUSTON DISTRICT IH 45 N AT DETENTION POND AT SPRING STUEBNER WEST C, E, R	CONSTRUCT LANDSCAPE MODULAR WALL & RIPRAP PILOT CHANNEL OF EXISTING DETENTION POND				
		Funding:	Federal	State	Local	Total
		1-PREV-M	\$0	\$227,000	\$0	\$227,000
		Project Totals:	\$0	\$227,000	\$0	\$227,000
HARRIS 207 0500-03-475 09/01/2005	TXDOT HOUSTON DISTRICT IH 45 S 0.003 MI S OF NASA RD 1 1.006 MI S OF NASA RD 1 C, E, R	CONSTRUCT 3-LEVEL INTERCHANGE @ NASA RD 1 BYPASS, WIDEN FRONTAGE ROADS TO 3 LANES IN EACH DIRECTION WITH 2 DIRECT CONNECTORS				
		Funding:	Federal	State	Local	Total
		2-METRO-TMA	\$43,502,445	\$10,875,611	\$0	\$54,378,056
		Project Totals:	\$43,502,445	\$10,875,611	\$0	\$54,378,056
HARRIS 13426 0500-03-542 09/01/2005	TXDOT HOUSTON DISTRICT IH 45 S AT EL DORADO C, E, R	INTERSECTION RADIUS IMPROVEMENTS				
		Funding:	Federal	State	Local	Total
		5-CMAQ	\$80,000	\$20,000	\$0	\$100,000
		Project Totals:	\$80,000	\$20,000	\$0	\$100,000
HARRIS 7144 0271-14-192 08/01/2006	TXDOT HOUSTON DISTRICT IH 610 AT LP 137 UNDERPASS C, E, R	REHABILITATE BRIDGE & APPROACHES				
		Funding:	Federal	State	Local	Total
		6-BRIDGE	\$1,696,000	\$424,000	\$0	\$2,120,000
		Project Totals:	\$1,696,000	\$424,000	\$0	\$2,120,000
HARRIS 7406 0271-14-197 08/01/2006	TXDOT HOUSTON DISTRICT IH 610 E OF US 59 N S OF GELLHORN C, E, R	THIN BOND CONCRETE OVERLAY OF MAIN LANE AND RECONSTRUCT SHOULDERS				
		Funding:	Federal	State	Local	Total
		1-PREV-M	\$55,800,000	\$6,200,000	\$0	\$62,000,000
		Project Totals:	\$55,800,000	\$6,200,000	\$0	\$62,000,000
HARRIS 7145 0271-14-200 08/01/2006	TXDOT HOUSTON DISTRICT IH 610 AT HUNTING BAYOU EB FR (STR #116) C, E, R	REHABILITATE BRIDGE & APPROACHES				
		Funding:	Federal	State	Local	Total
		1-PREV-M	\$56,700	\$6,300	\$0	\$63,000
		6-BRIDGE	\$436,800	\$109,200	\$0	\$546,000
		Project Totals:	\$493,500	\$115,500	\$0	\$609,000

**2008-2011 TRANSPORTATION IMPROVEMENT PROGRAM
BEAUMONT AND HOUSTON DISTRICTS
HOUSTON-GALVESTON MPO
FY 2006**

COUNTY MPO ID CSJ NUMBER SPONSOR ID LET DATE	SPONSOR STREET FROM LIMIT TO LIMIT PHASES	PROJECT DESCRIPTION					
HARRIS 11264 0271-14-207 08/01/2006	TXDOT HOUSTON DISTRICT IH 610 AT HUNTING BAYOU WB FR (STR#115) C, E, R	REHABILITATE BRIDGE AND APPROACHES	Funding:	Federal	State	Local	Total
			1-PREV-M	\$129,600	\$14,400	\$0	\$144,000
			6-BRIDGE	\$422,400	\$105,600	\$0	\$528,000
			Project Totals:	\$552,000	\$120,000	\$0	\$672,000
HARRIS 11241 0271-14-208 08/01/2006	TXDOT HOUSTON DISTRICT IH 610 IH 610 (SOUTHBOUND FRTG RD) AT HUNTING BAYOU (STR # 123) C, E, R	REHABILITATE BRIDGE & APPROACHES	Funding:	Federal	State	Local	Total
			1-PREV-M	\$59,999	\$6,667	\$0	\$66,666
			6-BRIDGE	\$390,400	\$97,600	\$0	\$488,000
			Project Totals:	\$450,399	\$104,267	\$0	\$554,666
HARRIS 13421 0271-15-080 11/01/2005	TXDOT HOUSTON DISTRICT IH 610 E OF HOUSTON SHIP CHANNEL BRIDGE C, E, R	HIGH VESSEL DETECTION SYSTEM	Funding:	Federal	State	Local	Total
			11-ST DIST DISC	\$20,000	\$5,000	\$0	\$25,000
			Project Totals:	\$20,000	\$5,000	\$0	\$25,000
HARRIS 11817 B20201,N-0715 05/22/2006	HARRIS COUNTY INDUSTRIAL RD FEDERAL RD SHEFFIELD BLVD C, E, R	RECONSTRUCT 4-LANE CONCRETE PAVEMENT	Funding:	Federal	State	Local	Total
			LOCAL	\$0	\$0	\$2,895,554	\$2,895,554
			Project Totals:	\$0	\$0	\$2,895,554	\$2,895,554
BRAZORIA 11139 10/01/2005	GULF COAST CENTER LAKE JACKSON/ANGLETON VARIOUS C, E, R	PLANNING EXPENDITURES	Funding:	Federal	State	Local	Total
			TRANSIT	\$144,500	\$17,000	\$19,125	\$180,625
			Project Totals:	\$144,500	\$17,000	\$19,125	\$180,625
BRAZORIA 11140 10/01/2005	GULF COAST CENTER LAKE JACKSON/ANGLETON LAKE JACKSON/ANGLETON C, E, R	OPERATING EXPENDITURES	Funding:	Federal	State	Local	Total
			TRANSIT	\$386,796	\$129,712	\$257,084	\$773,592
			Project Totals:	\$386,796	\$129,712	\$257,084	\$773,592

**2008-2011 TRANSPORTATION IMPROVEMENT PROGRAM
BEAUMONT AND HOUSTON DISTRICTS
HOUSTON-GALVESTON MPO
FY 2006**

COUNTY MPO ID CSJ NUMBER SPONSOR ID LET DATE	SPONSOR STREET FROM LIMIT TO LIMIT PHASES	PROJECT DESCRIPTION				
BRAZORIA 13504	GULF COAST CENTER LAKE JACKSON/ANGLETON LAKE JACKSON/ANGLETON	CAPITAL EXPENDITURES FOR PUBLIC TRANSPORTATION				
09/01/2005	C, E, R	Funding:	Federal	State	Local	Total
		TRANSIT	\$329,600	\$82,400	\$11,200	\$423,200
		Project Totals:	\$329,600	\$82,400	\$11,200	\$423,200
HARRIS 9299	CITY OF HOUSTON LEY RD HOMESTEAD	ROW ACQUISITION, ENGINEERING AND CONSTRUCTION OF TWO 24 FOOT-WIDE CONCRETE ROADS WITH CURBS, SIDEWALKS AND UNDERGROUND UTILITIES				
N-0587A 06/15/2006	KIRKPATRICK C, E, R	Funding:	Federal	State	Local	Total
		LOCAL	\$0	\$0	\$4,937,000	\$4,937,000
		Project Totals:	\$0	\$0	\$4,937,000	\$4,937,000
HARRIS 533	TXDOT HOUSTON DISTRICT LITTLE YORK	CONSTRUCT 4-LANE DIVIDED (RAISED MEDIAN) URBAN STREET FACILITY				
8004-12-003	E OF HARDY RD					
07/01/2006	US 59 C, E, R	Funding:	Federal	State	Local	Total
		2-METRO-TMA	\$11,008,000	\$2,752,000	\$0	\$13,760,000
		Project Totals:	\$11,008,000	\$2,752,000	\$0	\$13,760,000
HARRIS 110	HARRIS COUNTY LITTLE YORK W	WIDEN TO 4-LANE CONCRETE BLVD SECTION WITH STORM SEWER				
B30049	DEEP SOUTH DR					
08/22/2006	BARKER CYPRESS RD C, E, R	Funding:	Federal	State	Local	Total
		LOCAL	\$0	\$0	\$1,773,134	\$1,773,134
		Project Totals:	\$0	\$0	\$1,773,134	\$1,773,134
HARRIS 10072	CITY OF HOUSTON LYONS ST	ENGR & RECONSTRUCT OF EXISTING CONCRETE RDWY W/ CURBS, SIDEWALKS, STREET LIGHTING & UNDERGROUND UTILITIES				
N-1305	US 59					
06/15/2005	WACO ST C, E, R	Funding:	Federal	State	Local	Total
		LOCAL	\$0	\$0	\$5,076,000	\$5,076,000
		Project Totals:	\$0	\$0	\$5,076,000	\$5,076,000
HARRIS 13444	TXDOT HOUSTON DISTRICT MAIN ST, HOLCOMBE & CATHEDRAL SQUARE	CORRIDOR REVITALIZATION				
0912-72-047						
09/01/2005	C, E, R	Funding:	Federal	State	Local	Total
		10-MISC	\$750,000	\$0	\$0	\$750,000
		Project Totals:	\$750,000	\$0	\$0	\$750,000

**2008-2011 TRANSPORTATION IMPROVEMENT PROGRAM
BEAUMONT AND HOUSTON DISTRICTS
HOUSTON-GALVESTON MPO
FY 2006**

COUNTY MPO ID CSJ NUMBER SPONSOR ID LET DATE	SPONSOR STREET FROM LIMIT TO LIMIT PHASES	PROJECT DESCRIPTION				
GALVESTON 11023	ISLAND TRANSIT MARKET ST & 28TH ST	REHABILITATE GALVESTON TROLLEY AND BUS MAINTENANCE FACILITIES				
09/01/2006	C, E, R	Funding:	Federal	State	Local	Total
		TRANSIT	\$776,699	\$0	\$194,174	\$970,873
		Project Totals:	\$776,699	\$0	\$194,174	\$970,873
HARRIS 7106 0912-71-702	HARRIS COUNTY MAYDE CREEK BIKE TRAIL CULLEN PARK APPLETREE HILL LN	CONSTRUCT SOUTH MAYDE CREEK PEDESTRIAN & BICYCLE TRAIL, PHASE 1				
06/01/2006	C, E, R	Funding:	Federal	State	Local	Total
		5-CMAQ	\$240,000	\$0	\$60,000	\$300,000
		9-STP-ENH	\$509,140	\$0	\$127,285	\$636,425
		Project Totals:	\$749,140	\$0	\$187,285	\$936,425
MONTGOMERY 9496 0912-37-111	TXDOT HOUSTON DISTRICT MCSHAN RD AT PEACH CREEK IN MONTGOMERY COUNTY	BRIDGE REPLACEMENT				
04/01/2006	C, E, R	Funding:	Federal	State	Local	Total
		6-BRIDGE	\$840,000	\$210,000	\$0	\$1,050,000
		Project Totals:	\$840,000	\$210,000	\$0	\$1,050,000
HARRIS 11874 N-0680 06/30/2006	CITY OF HOUSTON MESA RD LITTLE YORK RD TIDWELL RD	ROW ACQUISITION, ENGINEERING AND CONSTRUCTION OF TWO 24 FOOT-WIDE CONCRETE ROADS WITH CURBS, SIDEWALKS AND NECESSARY UNDERGROUND UTILITIES				
	C, E, R	Funding:	Federal	State	Local	Total
		LOCAL	\$0	\$0	\$11,498,000	\$11,498,000
		Project Totals:	\$0	\$0	\$11,498,000	\$11,498,000
BRAZORIA 3033 0912-31-143	CITY OF LAKE JACKSON OYSTER CREEK TRAIL N. DIXIE DR SH 332	CONSTRUCT HIKE & BIKE TRAIL				
02/01/2006	C, E, R	Funding:	Federal	State	Local	Total
		5-CMAQ	\$1,028,832	\$0	\$257,208	\$1,286,040
		Project Totals:	\$1,028,832	\$0	\$257,208	\$1,286,040
MONTGOMERY 10839 04/10/2006	MONTGOMERY COUNTY ROBINSON RD HANNA RD IMPERIAL OAKS BLVD	WIDEN TO 3-LANE				
	C, E, R	Funding:	Federal	State	Local	Total
		LOCAL	\$0	\$0	\$5,340,000	\$5,340,000
		Project Totals:	\$0	\$0	\$5,340,000	\$5,340,000

**2008-2011 TRANSPORTATION IMPROVEMENT PROGRAM
BEAUMONT AND HOUSTON DISTRICTS
HOUSTON-GALVESTON MPO
FY 2006**

COUNTY MPO ID CSJ NUMBER SPONSOR ID LET DATE	SPONSOR STREET FROM LIMIT TO LIMIT PHASES	PROJECT DESCRIPTION	Funding:	Federal	State	Local	Total
HARRIS 135 N-0644 06/15/2006	CITY OF HOUSTON ROGERDALE WESTHEIMER HARWIN C, E, R	ROW ACQUISITION, ENG, AND CONSTRUCTION OF 4-LANE CONCRETE ROAD, CURBS, SIDEWALKS AND UTILITIES	LOCAL	\$0	\$0	\$5,785,000	\$5,785,000
Project Totals:				\$0	\$0	\$5,785,000	\$5,785,000
HARRIS 11863 N-0582 12/10/2006	CITY OF HOUSTON S SHAVER IH 45 SH 3 C, E, R	ROW ACQUISITION ENG AND CONSTRUCTION OF TWO 33 FOOT-WIDE CONCRETE ROADS WITH CURBS SIDEWALKS AND NECESSARY UNDERGROUND UTILITIES TXDOT MANAGED SEE M-0582 FOR DRAINAGE FUNDING	LOCAL	\$0	\$0	\$10,351,000	\$10,351,000
Project Totals:				\$0	\$0	\$10,351,000	\$10,351,000
GALVESTON 7154 0912-73-079 11/01/2005	TXDOT HOUSTON DISTRICT SEMINOLE DR AT HL&P CANAL IN LEAGUE CITY C, E, R	REPLACE BRIDGE	6-BRIDGE	\$520,000	\$130,000	\$0	\$650,000
Project Totals:				\$520,000	\$130,000	\$0	\$650,000
BRAZORIA 7743 0598-01-074 12/01/2005	TXDOT HOUSTON DISTRICT SH 288 BW 8 BRAZORIA/HARRIS C/L C, E, R	CONSTRUCT NB FRONTAGE ROADS AND BRIDGES OVER CLEAR CREEK	11-ST DIST DISC	\$683,200	\$170,800	\$0	\$854,000
Project Totals:				\$683,200	\$170,800	\$0	\$854,000
HARRIS 12867 0598-01-075 03/01/2006	TXDOT HOUSTON DISTRICT SH 288 HOLMES RD NORTH OF CLEAR CREEK C, E, R	ACP OVERLAY	1-PREV-M	\$6,640,000	\$1,660,000	\$0	\$8,300,000
Project Totals:				\$6,640,000	\$1,660,000	\$0	\$8,300,000
BRAZORIA 13439 0598-01-082 12/01/2005	TXDOT HOUSTON DISTRICT SH 288 BW 8 BRAZORIA COUNTY LINE C, E, R	CONSTRUCT SOUTHBOUND FRONTAGE ROADS AND BRIDGES OVER CLEAR CREEK	11-ST DIST DISC	\$1,341,600	\$335,400	\$0	\$1,677,000
Project Totals:				\$1,341,600	\$335,400	\$0	\$1,677,000

**2008-2011 TRANSPORTATION IMPROVEMENT PROGRAM
BEAUMONT AND HOUSTON DISTRICTS
HOUSTON-GALVESTON MPO
FY 2006**

COUNTY MPO ID CSJ NUMBER SPONSOR ID LET DATE	SPONSOR STREET FROM LIMIT TO LIMIT PHASES	PROJECT DESCRIPTION					
BRAZORIA 7855 0598-02-038 12/01/2005	TXDOT HOUSTON DISTRICT SH 288 HARRIS C/L FM 2234 (MCHARD RD) C, E, R	CONNECT EXISTING NB FRONTAGE ROADS	Funding:	Federal	State	Local	Total
			11-ST DIST DISC	\$893,600	\$223,400	\$0	\$1,117,000
			Project Totals:	\$893,600	\$223,400	\$0	\$1,117,000
BRAZORIA 13440 0598-02-041 12/01/2005	TXDOT HOUSTON DISTRICT SH 288 HARRIS C/L FM 2234 C, E, R	CONNECT EXISTING SB FRONTAGE ROADS	Funding:	Federal	State	Local	Total
			11-ST DIST DISC	\$307,200	\$76,800	\$0	\$384,000
			Project Totals:	\$307,200	\$76,800	\$0	\$384,000
HARRIS 10680 0051-02-087 06/01/2006	TXDOT HOUSTON DISTRICT SH 3 N OF FM 2351 C, E, R	CULVERT REPLACEMENT	Funding:	Federal	State	Local	Total
			1-PREV-M	\$293,600	\$73,400	\$0	\$367,000
			Project Totals:	\$293,600	\$73,400	\$0	\$367,000
HARRIS 13034 0051-02-095 08/01/2006	TXDOT HOUSTON DISTRICT SH 3 BRANTLEY NASA 1 C, E, R	CONTINUOUS TURN LANE	Funding:	Federal	State	Local	Total
			8-SAFE	\$0	\$1,189,400	\$0	\$1,189,400
			Project Totals:	\$0	\$1,189,400	\$0	\$1,189,400
GALVESTON 45 0051-03-050 08/01/2006	TXDOT HOUSTON DISTRICT SH 3 N. C. L. OF TEXAS CITY 0.530 KM N OF FM 1764 C, E, R	WIDEN TO 4-LANE DIVIDED RURAL SECTION	Funding:	Federal	State	Local	Total
			2-METRO-TMA	\$20,000,000	\$5,000,000	\$0	\$25,000,000
			Project Totals:	\$20,000,000	\$5,000,000	\$0	\$25,000,000
HARRIS 13038 1685-05-086 08/01/2006	TXDOT HOUSTON DISTRICT SH 6 ASPENGLEN DR 1800' N OF PARK ROW C, E, R	PLANING, SPALL REPAIR, FULL DEPTH REPAIR, SEAL COAT AND ACP	Funding:	Federal	State	Local	Total
			1-PREV-M	\$3,463,200	\$865,800	\$0	\$4,329,000
			Project Totals:	\$3,463,200	\$865,800	\$0	\$4,329,000

**2008-2011 TRANSPORTATION IMPROVEMENT PROGRAM
BEAUMONT AND HOUSTON DISTRICTS
HOUSTON-GALVESTON MPO
FY 2006**

COUNTY MPO ID CSJ NUMBER SPONSOR ID LET DATE	SPONSOR STREET FROM LIMIT TO LIMIT PHASES	PROJECT DESCRIPTION				
HARRIS 13551 3510-05-013 07/01/2006	TXDOT HOUSTON DISTRICT SH 99 N OF KATY-FORT BEND ROAD S OF IH 10 C, E, R	LANDSCAPING				
		Funding:	Federal	State	Local	Total
		10-MISC	\$0	\$700,000	\$0	\$700,000
		Project Totals:	\$0	\$700,000	\$0	\$700,000
GALVESTON 12824 0051-08-016 09/01/2005	TXDOT HOUSTON DISTRICT SP 342 IH 45 SEAWALL C, E, R	BASE REPAIR MILL AND OVERLAY				
		Funding:	Federal	State	Local	Total
		1-PREV-M	\$573,600	\$143,400	\$0	\$717,000
		Project Totals:	\$573,600	\$143,400	\$0	\$717,000
HARRIS 10069 N-1301 03/23/2004	CITY OF HOUSTON STUDEWOOD ST WHITE OAK BAYOU 20TH ST C, E, R	ENGR & RECONSTRUCT OF EXISTING CONCRETE RDWY W/ CURBS, SIDEWALKS, STREET LIGHTING, & UNDERGROUND UTILITIES				
		Funding:	Federal	State	Local	Total
		LOCAL	\$0	\$0	\$7,036,000	\$7,036,000
		Project Totals:	\$0	\$0	\$7,036,000	\$7,036,000
HARRIS 659 B40505, B40507 08/08/2006	HARRIS COUNTY T C JESTER BLVD SPRING CYPRESS SPRINGTON LN C, E, R	CONSTRUCT 4-LANE ROAD (IN SECTIONS)				
		Funding:	Federal	State	Local	Total
		LOCAL	\$0	\$0	\$5,647,000	\$5,647,000
		Project Totals:	\$0	\$0	\$5,647,000	\$5,647,000
GALVESTON 11170 10/01/2005	GULF COAST CENTER TEXAS CITY/LA MARQUE VARIOUS C, E, R	PLANNING EXPENDITURES FOR PUBLIC TRANSPORTATION IN TEXAS CITY/LA MARQUE (FY 2006)				
		Funding:	Federal	State	Local	Total
		TRANSIT	\$215,484	\$24,000	\$29,872	\$269,356
		Project Totals:	\$215,484	\$24,000	\$29,872	\$269,356
GALVESTON 11171 10/01/2005	GULF COAST CENTER TEXAS CITY/LA MARQUE VARIOUS C, E, R	OPERATING EXPENDITURES FOR PUBLIC TRANSPORTATION IN TEXAS CITY/LA MARQUE (FY 2006)				
		Funding:	Federal	State	Local	Total
		TRANSIT	\$553,033	\$177,011	\$376,032	\$1,106,076
		Project Totals:	\$553,033	\$177,011	\$376,032	\$1,106,076

**2008-2011 TRANSPORTATION IMPROVEMENT PROGRAM
BEAUMONT AND HOUSTON DISTRICTS
HOUSTON-GALVESTON MPO
FY 2006**

COUNTY MPO ID CSJ NUMBER SPONSOR ID LET DATE	SPONSOR STREET FROM LIMIT TO LIMIT PHASES	PROJECT DESCRIPTION				
GALVESTON 11172	GULF COAST CENTER TEXAS CITY/LA MARQUE VARIOUS	CAPITAL EXPENDITURES FOR CAPITAL COST OF CONTRACTING IN TEXAS CITY/LA MARQUE (FY 2006)				
10/01/2005	C, E, R	Funding:	Federal	State	Local	Total
		TRANSIT	\$361,600	\$76,400	\$27,180	\$465,180
		Project Totals:	\$361,600	\$76,400	\$27,180	\$465,180
MONTGOMERY 11111	THE DISTRICT (BRAZOS TRANSIT DISTRICT) THE WOODLANDS VARIOUS	ADMINISTRATIVE EXPENDITURES FOR PUBLIC TRANSPORTATION IN THE WOODLANDS (FY 2006)				
10/01/2005	C, E, R	Funding:	Federal	State	Local	Total
		TRANSIT	\$80,000	\$20,000	\$0	\$100,000
		Project Totals:	\$80,000	\$20,000	\$0	\$100,000
MONTGOMERY 11112	THE DISTRICT (BRAZOS TRANSIT DISTRICT) THE WOODLANDS VARIOUS	OPERATING EXPENDITURES FOR PUBLIC TRANSPORTATION IN THE WOODLANDS (FY 2006)				
10/01/2005	C, E, R	Funding:	Federal	State	Local	Total
		TRANSIT	\$600,000	\$600,000	\$0	\$1,200,000
		Project Totals:	\$600,000	\$600,000	\$0	\$1,200,000
MONTGOMERY 11141	THE DISTRICT (BRAZOS TRANSIT DISTRICT) THE WOODLANDS VARIOUS	PLANNING EXPENDITURES FOR PUBLIC TRANSPORTATION IN THE WOODLANDS (FY 2006)				
10/01/2005	C, E, R	Funding:	Federal	State	Local	Total
		TRANSIT	\$25,000	\$6,250	\$0	\$31,250
		Project Totals:	\$25,000	\$6,250	\$0	\$31,250
MONTGOMERY 11142	THE DISTRICT (BRAZOS TRANSIT DISTRICT) THE WOODLANDS VARIOUS	OPERATING EXPENDITURES FOR PUBLIC TRANSPORTATION IN THE WOODLANDS (FY 2006)				
10/01/2005	C, E, R	Funding:	Federal	State	Local	Total
		TRANSIT	\$979,205	\$312,432	\$666,773	\$1,958,410
		Project Totals:	\$979,205	\$312,432	\$666,773	\$1,958,410
MONTGOMERY 13505	THE DISTRICT (BRAZOS TRANSIT DISTRICT) THE WOODLANDS VARIOUS	SECURITY SERVICES FOR THE PARK & RIDE IN THE WOODLANDS (FY 2006)				
10/01/2005	C, E, R	Funding:	Federal	State	Local	Total
		TRANSIT	\$38,553	\$0	\$9,638	\$48,191
		Project Totals:	\$38,553	\$0	\$9,638	\$48,191

**2008-2011 TRANSPORTATION IMPROVEMENT PROGRAM
BEAUMONT AND HOUSTON DISTRICTS
HOUSTON-GALVESTON MPO
FY 2006**

COUNTY MPO ID CSJ NUMBER SPONSOR ID LET DATE	SPONSOR STREET FROM LIMIT TO LIMIT PHASES	PROJECT DESCRIPTION				
MONTGOMERY 370 0177-05-057 08/01/2006	TXDOT HOUSTON DISTRICT US 59 N 0.56 MI N OF FM 1314 0.40 MI N OF NORTH PARK DR C, E, R	WIDEN TO 8 MAIN LANES AND TWO 3-LANE FRONTAGE ROADS				
		Funding:	Federal	State	Local	Total
		1-PREV-M	\$0	\$6,816,788	\$0	\$6,816,788
		2-METRO-TMA	\$0	\$36,183,212	\$0	\$36,183,212
		Project Totals:	\$0	\$43,000,000	\$0	\$43,000,000
MONTGOMERY 369 0177-05-058 08/01/2006	TXDOT HOUSTON DISTRICT US 59 N 1.0 MI N OF COMMUNITY DR 0.56 MILES N OF FM 1314 C, E, R	WIDEN TO 8 MAIN LANES AND TWO 3-LANE FRONTAGE RDS				
		Funding:	Federal	State	Local	Total
		1-PREV-M	\$2,198,754	\$549,689	\$0	\$2,748,443
		11-ST DIST DISC	\$2,560,000	\$640,000	\$0	\$3,200,000
		2-METRO-TMA	\$27,961,246	\$6,990,311	\$0	\$34,951,557
		Project Totals:	\$32,720,000	\$8,180,000	\$0	\$40,900,000
MONTGOMERY 6031 0177-05-090 06/01/2006	TXDOT HOUSTON DISTRICT US 59 N 0.1 MI N OF ROMAN FOREST BLVD 0.71 MI N OF COMMUNITY DR C, E, R	WIDEN TO 8 MAIN LANES, CONSTRUCT SB FRONTAGE ROAD, RAMPS AND GRADE SEPARATIONS, ADD BRIDGES AT CANEY CREEK				
		Funding:	Federal	State	Local	Total
		2-METRO-TMA	\$0	\$40,000,000	\$0	\$40,000,000
		Project Totals:	\$0	\$40,000,000	\$0	\$40,000,000
MONTGOMERY 6076 0177-05-094 06/01/2006	TXDOT HOUSTON DISTRICT US 59 N 0.1 MI N OF ROMAN FOREST BLVD 0.710 MI N OF COMMUNITY DR C, E, R	REPLACE MAIN LANE BRIDGES				
		Funding:	Federal	State	Local	Total
		1-PREV-M	\$0	\$7,100,000	\$0	\$7,100,000
		Project Totals:	\$0	\$7,100,000	\$0	\$7,100,000
MONTGOMERY 11958 0177-05-100 09/01/2005	TXDOT HOUSTON DISTRICT US 59 N N OF FM 1314 N OF NORTH PARK DR C, E, R	ACQUISITION, UTILITIES AND RELOCATION				
		Funding:	Federal	State	Local	Total
		ROW-UTIL	\$2,200,000	\$0	\$0	\$2,200,000
		Project Totals:	\$2,200,000	\$0	\$0	\$2,200,000
MONTGOMERY 11959 0177-05-101 09/01/2005	TXDOT HOUSTON DISTRICT US 59 N N OF COMMUNITY DR N OF FM 1314 C, E, R	ACQUISITION, UTILITIES AND RELOCATION				
		Funding:	Federal	State	Local	Total
		ROW-UTIL	\$2,200,000	\$0	\$0	\$2,200,000
		Project Totals:	\$2,200,000	\$0	\$0	\$2,200,000

**2008-2011 TRANSPORTATION IMPROVEMENT PROGRAM
BEAUMONT AND HOUSTON DISTRICTS
HOUSTON-GALVESTON MPO
FY 2006**

COUNTY MPO ID CSJ NUMBER SPONSOR ID LET DATE	SPONSOR STREET FROM LIMIT TO LIMIT PHASES	PROJECT DESCRIPTION				
FORT BEND 10589 0027-12-121 SAFETEA-LU 01/01/2006	TXDOT HOUSTON DISTRICT US 59 S @ SH 99 C, E, R	CONSTRUCT INTERCHANGE FOR US 59 AND SH 99				
		Funding:	Federal	State	Local	Total
		10-MISC	\$5,480,000	\$1,370,000	\$0	\$6,850,000
		11-ST DIST DISC	\$4,000,000	\$1,000,000	\$1,000,000	\$5,000,000
		2-METRO-TMA	\$12,372,109	\$3,093,027	\$3,093,027	\$15,465,136
		5-CMAQ	\$3,627,891	\$0	\$906,973	\$4,534,864
		LOCAL	\$0	\$0	\$7,000,000	\$7,000,000
		Project Totals:	\$25,480,000	\$5,463,027	\$12,000,000	\$38,850,000
HARRIS 322 0028-02-044 07/01/2006	TXDOT HOUSTON DISTRICT US 90 0.40 MI W OF NORMANDY ST 0.48 MI E OF NORMANDY ST C, E, R	CONSTRUCT INTERIM GRADE SEPARATION ON NEW LOCATION MAINLANES				
		Funding:	Federal	State	Local	Total
		10-MISC	\$198,400	\$0	\$0	\$198,400
		2-METRO-TMA	\$0	\$16,801,600	\$0	\$16,801,600
		Project Totals:	\$198,400	\$16,801,600	\$0	\$17,000,000
HARRIS 157 0028-02-054 07/01/2006	TXDOT HOUSTON DISTRICT US 90 0.62 E OF HUNTING BAYOU 0.59 MI E OF WALLISVILLE C, E, R	CONSTRUCT 6 MAIN LANES				
		Funding:	Federal	State	Local	Total
		10-MISC	\$1,600,000	\$400,000	\$0	\$2,000,000
		2-METRO-TMA	\$0	\$46,596,062	\$0	\$46,596,062
		LOCAL	\$0	\$0	\$2,066,812	\$2,066,812
		Project Totals:	\$1,600,000	\$46,996,062	\$2,066,812	\$50,662,874
HARRIS 321 0028-02-055 07/01/2006	TXDOT HOUSTON DISTRICT US 90 0.29 MI W OF MERCURY DR 0.62 MI E OF HUNTING BAYOU C, E, R	CONSTRUCT 6-LANE FREEWAY AND AUXILIARY LANES, W/GRADE SEPARATION AT MERCURY DRIVE				
		Funding:	Federal	State	Local	Total
		10-MISC	\$1,600,000	\$400,000	\$0	\$2,000,000
		2-METRO-TMA	\$0	\$9,664,257	\$0	\$9,664,257
		Project Totals:	\$1,600,000	\$10,064,257	\$0	\$11,664,257
HARRIS 9830 0028-02-070 07/01/2006	TXDOT HOUSTON DISTRICT US 90 0.590 MI E OF WALLISVILLE 0.170 MI W OF UVALDE RD C, E, R	CONSTRUCT TWO 3-LANE FRONTAGE ROADS (PHASE 1)				
		Funding:	Federal	State	Local	Total
		10-MISC	\$983,928	\$0	\$0	\$983,928
		2-METRO-TMA	\$0	\$18,181,600	\$0	\$18,181,600
		Project Totals:	\$983,928	\$18,181,600	\$0	\$19,165,528

**2008-2011 TRANSPORTATION IMPROVEMENT PROGRAM
BEAUMONT AND HOUSTON DISTRICTS
HOUSTON-GALVESTON MPO
FY 2006**

COUNTY MPO ID CSJ NUMBER SPONSOR ID LET DATE	SPONSOR STREET FROM LIMIT TO LIMIT PHASES	PROJECT DESCRIPTION				
FORT BEND 9394 0027-08-143 05/01/2006	TXDOT HOUSTON DISTRICT US 90A WEST OF US 59 BROOKS (OLD SP 58) C, E, R	WIDEN TO 8-LANE DIVIDED WITH CURB AND GUTTER				
		Funding:	Federal	State	Local	Total
		1-PREV-M	\$3,368,000	\$842,000	\$0	\$4,210,000
		10-MISC	\$1,180,000	\$295,000	\$0	\$1,475,000
		7-STP-MM	\$30,682,790	\$7,670,698	\$0	\$38,353,488
		LOCAL	\$0	\$0	\$2,556,512	\$2,556,512
		Project Totals:	\$35,230,790	\$8,807,698	\$2,556,512	\$46,595,000
FORT BEND 9392 0027-08-144 09/01/2005	TXDOT HOUSTON DISTRICT US 90A 0.24 MI W OF FM 1092 0.31 MI W OF KIRKWOOD/DULLES C, E, R	WIDEN TO 8-LANE DIVIDED W/ DIAMOND INTERCHANGE AT DULLES / KIRKWOOD & RELOC RR TRACKS TO THE NORTH				
		Funding:	Federal	State	Local	Total
		7-STP-MM	\$14,880,000	\$3,720,000	\$0	\$18,600,000
		Project Totals:	\$14,880,000	\$3,720,000	\$0	\$18,600,000
MONTGOMERY 11019 10/01/2005	THE DISTRICT (BRAZOS TRANSIT DISTRICT) VA VARIOUS C, E, R	WOODLANDS TOWN CENTER VEHICLE ACQUISITION TO SUPPORT EXPANDED CORRIDOR				
		Funding:	Federal	State	Local	Total
		TRANSIT	\$1,600,000	\$0	\$400,000	\$2,000,000
		Project Totals:	\$1,600,000	\$0	\$400,000	\$2,000,000
HARRIS 11162 10/01/2005	METRO VA VARIOUS C, E, R	NEW STARTS METRO MOBILITY 2025				
		Funding:	Federal	State	Local	Total
		TRANSIT	\$50,000,000	\$0	\$50,000,000	\$100,000,000
		Project Totals:	\$50,000,000	\$0	\$50,000,000	\$100,000,000
GALVESTON 11165 10/01/2005	ISLAND TRANSIT VA VARIOUS C, E, R	PLANNING EXPENDITURES FOR PUBLIC TRANSPORTATION FOR CITY OF GALVESTON (FY 2006)				
		Funding:	Federal	State	Local	Total
		TRANSIT	\$218,000	\$0	\$54,500	\$272,500
		Project Totals:	\$218,000	\$0	\$54,500	\$272,500
GALVESTON 11166 10/01/2005	ISLAND TRANSIT VA VARIOUS C, E, R	OPERATING EXPENDITURES FOR PUBLIC TRANSPORTATION FOR CITY OF GALVESTON (FY 2006)				
		Funding:	Federal	State	Local	Total
		TRANSIT	\$814,941	\$368,744	\$446,197	\$1,629,882
		Project Totals:	\$814,941	\$368,744	\$446,197	\$1,629,882

**2008-2011 TRANSPORTATION IMPROVEMENT PROGRAM
BEAUMONT AND HOUSTON DISTRICTS
HOUSTON-GALVESTON MPO
FY 2006**

COUNTY MPO ID CSJ NUMBER SPONSOR ID LET DATE	SPONSOR STREET FROM LIMIT TO LIMIT PHASES	PROJECT DESCRIPTION				
FORT BEND 11391	FORT BEND COUNTY VA VARIOUS	PLANNING AND CAPITAL FOR FORT BEND TRANSIT-RELATED PROGRAMS (FY 2006)				
10/01/2005	C, E, R	Funding:	Federal	State	Local	Total
		TRANSIT	\$1,558,357	\$0	\$0	\$1,558,357
		Project Totals:	\$1,558,357	\$0	\$0	\$1,558,357
FORT BEND 12928	FORT BEND COUNTY VA	DEMAND RESPONSE VEHICLE ACQUISITION (FY 2006)				
10/01/2005	C, E, R	Funding:	Federal	State	Local	Total
		TRANSIT	\$320,000	\$0	\$0	\$320,000
		Project Totals:	\$320,000	\$0	\$0	\$320,000
HARRIS 12985	METRO VA	METRO SOLUTIONS P&R IMPLEMENTATION (FY 2006)				
10/01/2005	C, E, R	Funding:	Federal	State	Local	Total
		TRANSIT	\$20,363,200	\$0	\$5,090,800	\$25,454,000
		Project Totals:	\$20,363,200	\$0	\$5,090,800	\$25,454,000
GALVESTON 13024	ISLAND TRANSIT VA VARIOUS	OPERATING EXPENDITURES FOR PUBLIC TRANSPORTATION FOR CITY OF GALVESTON (FY 2006) METRO TRANSFER				
10/01/2005	C, E, R	Funding:	Federal	State	Local	Total
		TRANSIT	\$774,295	\$0	\$0	\$774,295
		Project Totals:	\$774,295	\$0	\$0	\$774,295
HARRIS 13494	METRO VA AT N. MAIN ST AND BURNETT ST IN HOUSTON	INTERMODAL FACILITY: CONCEPTUAL AND ENVIRONMENTAL WORK				
04/01/2006	C, E, R	Funding:	Federal	State	Local	Total
		TRANSIT	\$605,000	\$0	\$151,250	\$756,250
		Project Totals:	\$605,000	\$0	\$151,250	\$756,250
HARRIS 13495	METRO VA VA	METRONET AND FACILITY SECURITY UPGRADES				
19.26.1 04/01/2006	VA C, E, R	Funding:	Federal	State	Local	Total
		TRANSIT	\$4,855,975	\$0	\$1,038,092	\$5,894,067
		Project Totals:	\$4,855,975	\$0	\$1,038,092	\$5,894,067

**2008-2011 TRANSPORTATION IMPROVEMENT PROGRAM
BEAUMONT AND HOUSTON DISTRICTS
HOUSTON-GALVESTON MPO
FY 2006**

COUNTY MPO ID CSJ NUMBER SPONSOR ID LET DATE	SPONSOR STREET FROM LIMIT TO LIMIT PHASES	PROJECT DESCRIPTION				
HARRIS 13496	METRO VA	SMART CARD / FAREBOX REPLACEMENT (PRIOR YEAR PROJECT)				
04/01/2006	C, E, R	Funding:	Federal	State	Local	Total
		TRANSIT	\$506,200	\$0	\$126,550	\$632,750
		Project Totals:	\$506,200	\$0	\$126,550	\$632,750
GALVESTON 13503	ISLAND TRANSIT VA VA VA	CAPITAL EXPENDITURES FOR PUBLIC TRANSPORTATION FOR CITY OF GALVESTON (FY 2006)				
09/01/2005	C, E, R	Funding:	Federal	State	Local	Total
		TRANSIT	\$343,856	\$0	\$85,964	\$429,820
		Project Totals:	\$343,856	\$0	\$85,964	\$429,820
HARRIS 10753 0912-00-209	TXDOT HOUSTON DISTRICT VA VARIOUS	FY 2001 FLOW SIGNAL SYSTEM MAINTENANCE				
06/01/2006	C, E, R	Funding:	Federal	State	Local	Total
		1-PREV-M	\$0	\$300,000	\$0	\$300,000
		Project Totals:	\$0	\$300,000	\$0	\$300,000
HARRIS 10922 0912-00-214	TXDOT HOUSTON DISTRICT VA DISTRICTWIDE	PRODUCTION OF A DIGITIZED WETLANDS PHOTO-INTERPRETATION REFERENCE GUIDE FOR ALL ON-SYSTEM HIGHWAYS IN DISTRICT 12				
05/01/2006	C, E, R	Funding:	Federal	State	Local	Total
		11-ST DIST DISC	\$0	\$112,255	\$0	\$112,255
		Project Totals:	\$0	\$112,255	\$0	\$112,255
HARRIS 10743 0912-00-246	TXDOT HOUSTON DISTRICT VA VARIOUS LOCATIONS	UPGRADE TRAFFIC SIGNALS				
03/01/2006	C, E, R	Funding:	Federal	State	Local	Total
		1-PREV-M	\$800,000	\$200,000	\$0	\$1,000,000
		Project Totals:	\$800,000	\$200,000	\$0	\$1,000,000
HARRIS 13041 0912-00-279	TXDOT HOUSTON DISTRICT VA VARIOUS LOCATIONS DISTRICTWIDE	TRAFFIC SIGNAL UPGRADES 10 LOCATIONS				
01/01/2006	C, E, R	Funding:	Federal	State	Local	Total
		1-PREV-M	\$800,000	\$200,000	\$0	\$1,000,000
		Project Totals:	\$800,000	\$200,000	\$0	\$1,000,000

**2008-2011 TRANSPORTATION IMPROVEMENT PROGRAM
BEAUMONT AND HOUSTON DISTRICTS
HOUSTON-GALVESTON MPO
FY 2006**

COUNTY MPO ID CSJ NUMBER SPONSOR ID LET DATE	SPONSOR STREET FROM LIMIT TO LIMIT PHASES	PROJECT DESCRIPTION				
HARRIS 12847 0912-00-291 10/01/2005	TXDOT HOUSTON DISTRICT VA VARIOUS LOCATIONS DISTRICTWIDE C, E, R	DYNAMIC MESSAGE SIGN UPGRADES				
		Funding:	Federal	State	Local	Total
		1-PREV-M	\$1,600,000	\$400,000	\$0	\$2,000,000
		Project Totals:	\$1,600,000	\$400,000	\$0	\$2,000,000
MULTIPLE 10955 0912-00-303 0912-00-957 08/01/2006	H-GAC VA VARIOUS C, E, R	CLEAN AIR ACTION PUBLIC OUTREACH PROGRAM (FY 2005)				
		Funding:	Federal	State	Local	Total
		5-CMAQ	\$651,950	\$0	\$162,988	\$814,938
		Project Totals:	\$651,950	\$0	\$162,988	\$814,938
MULTIPLE 6001 0912-00-304 0912-00-936 10/01/2005	H-GAC VA VARIOUS C, E, R	REGIONAL VANPOOL PROGRAM (FY 2005)				
		Funding:	Federal	State	Local	Total
		7-STP-MM	\$1,400,000	\$0	\$350,000	\$1,750,000
		Project Totals:	\$1,400,000	\$0	\$350,000	\$1,750,000
MULTIPLE 5099 0912-00-306 0912-00-958 10/01/2005	H-GAC VA VARIOUS C, E, R	REGIONAL COMMUTE ALTERNATIVES PROGRAM - MARKETING (FY 2005)				
		Funding:	Federal	State	Local	Total
		5-CMAQ	\$1,904,560	\$0	\$1,140	\$1,905,700
		Project Totals:	\$1,904,560	\$0	\$1,140	\$1,905,700
MULTIPLE 13493 0912-00-320 07/01/2006	H-GAC VA VARIOUS C, E, R	REGIONALLY SIGNIFICANT PLANNING ACTIVITIES				
		Funding:	Federal	State	Local	Total
		7-STP-MM	\$2,888,600	\$270,000	\$452,150	\$3,610,750
		Project Totals:	\$2,888,600	\$270,000	\$452,150	\$3,610,750
HARRIS 13419 0912-71-864 11/01/2006	TXDOT HOUSTON DISTRICT VA IN HOUSTON AT VARIOUS LOCATIONS C, E, R	SMART COMMUTER INTELLIGENT VEHICLE HIGHWAY SYSTEMS OPERATIONAL TEST WORK ORDER #27				
		Funding:	Federal	State	Local	Total
		10-MISC	\$627,778	\$156,944	\$0	\$784,722
		Project Totals:	\$627,778	\$156,944	\$0	\$784,722

**2008-2011 TRANSPORTATION IMPROVEMENT PROGRAM
BEAUMONT AND HOUSTON DISTRICTS
HOUSTON-GALVESTON MPO
FY 2006**

COUNTY MPO ID CSJ NUMBER SPONSOR ID LET DATE	SPONSOR STREET FROM LIMIT TO LIMIT PHASES	PROJECT DESCRIPTION				
MULTIPLE 10978 0912-71-885 0912-71-939 10/01/2005	H-GAC VA VARIOUS VA C, E, R	COMMUTE SOLUTIONS (FY 2005)				
		Funding:	Federal	State	Local	Total
		5-CMAQ	\$4,647,126	\$0	\$2,782	\$4,649,908
		Project Totals:	\$4,647,126	\$0	\$2,782	\$4,649,908
MULTIPLE 10979 0912-72-012 0912-71-940 10/01/2005	H-GAC VA VARIOUS VA C, E, R	COMMUTE SOLUTIONS (FY 2006)				
		Funding:	Federal	State	Local	Total
		5-CMAQ	\$3,079,271	\$0	\$1,842	\$3,081,113
		Project Totals:	\$3,079,271	\$0	\$1,842	\$3,081,113
MULTIPLE 13420 0912-72-026 10/01/2005	H-GAC VA 20 HIGH PRIORITY PROJECTS DISTRICTWIDE C, E, R	CONGESTION MITIGATION ANALYSIS BY H-GAC FOR NEPA PROCESS				
		Funding:	Federal	State	Local	Total
		11-ST DIST DISC	\$64,000	\$16,000	\$0	\$80,000
		Project Totals:	\$64,000	\$16,000	\$0	\$80,000
FORT BEND 10783 07/01/2006	CITY OF MISSOURI CITY VALLEY FOREST DR CARTWRIGHT RD CLEARBROOK DR C, E, R	REHAB PAVEMENT				
		Funding:	Federal	State	Local	Total
		LOCAL	\$0	\$0	\$862,750	\$862,750
		Project Totals:	\$0	\$0	\$862,750	\$862,750
FORT BEND 13542 09/01/2005	FORT BEND COUNTY VARIOUS VA VA C, E, R	TRANSIT ADMIN/PLANNING				
		Funding:	Federal	State	Local	Total
		TRANSIT	\$43,762	\$26,085	\$10,941	\$80,788
		Project Totals:	\$43,762	\$26,085	\$10,941	\$80,788
FORT BEND 13543 09/01/2005	FORT BEND COUNTY VARIOUS VA VA C, E, R	TRANSIT CAPITAL				
		Funding:	Federal	State	Local	Total
		TRANSIT	\$36,928	\$60,000	\$9,232	\$106,160
		Project Totals:	\$36,928	\$60,000	\$9,232	\$106,160

**2008-2011 TRANSPORTATION IMPROVEMENT PROGRAM
BEAUMONT AND HOUSTON DISTRICTS
HOUSTON-GALVESTON MPO
FY 2006**

COUNTY MPO ID CSJ NUMBER SPONSOR ID LET DATE	SPONSOR STREET FROM LIMIT TO LIMIT PHASES	PROJECT DESCRIPTION				
FORT BEND 13544	FORT BEND COUNTY VARIOUS VA VA C, E, R	TRANSIT OPERATING				
09/01/2005		Funding:	Federal	State	Local	Total
		TRANSIT	\$11,951	\$0	\$14,051	\$26,002
		Project Totals:	\$11,951	\$0	\$14,051	\$26,002
FORT BEND 8	FORT BEND COUNTY W BELLFORT BURNEY RD 8 SYNOTT RD C, E, R	CONSTRUCT 4-LANE BLVD SECTION				
05/01/2006		Funding:	Federal	State	Local	Total
		LOCAL	\$0	\$0	\$2,522,527	\$2,522,527
		Project Totals:	\$0	\$0	\$2,522,527	\$2,522,527
WALLER 11390	COLORADO VALLEY TRANSIT WALLER COUNTY VARIOUS	OPERATING EXPENDITURES FOR PUBLIC TRANSPORTATION IN WALLER COUNTY (FY 2006)				
10/01/2005	C, E, R	Funding:	Federal	State	Local	Total
		TRANSIT	\$86,872	\$17,135	\$69,737	\$173,744
		Project Totals:	\$86,872	\$17,135	\$69,737	\$173,744
HARRIS 9266	CITY OF HOUSTON WESTVIEW CLARBOROUGH N-0549 GESSNER 06/25/2006 C, E, R	CONSTRUCT NEW 4-LANE CONCRETE RD				
		Funding:	Federal	State	Local	Total
		LOCAL	\$0	\$0	\$5,295,000	\$5,295,000
		Project Totals:	\$0	\$0	\$5,295,000	\$5,295,000
HARRIS 14236	HARRIS COUNTY WILL CLAYTON PKWY ATASCA OAKS B40408 W LAKE HOUSTON PKWY 03/07/2006 C, E, R	CONSTRUCT NEW 4-LANE CONCRETE BLVD W/ C&G AND STORM SEWER SYSTEM				
		Funding:	Federal	State	Local	Total
		LOCAL	\$0	\$0	\$2,603,958	\$2,603,958
		Project Totals:	\$0	\$0	\$2,603,958	\$2,603,958

**2008-2011 TRANSPORTATION IMPROVEMENT PROGRAM
BEAUMONT AND HOUSTON DISTRICTS
HOUSTON-GALVESTON MPO**

FY 2007

COUNTY MPO ID CSJ NUMBER SPONSOR ID LET DATE	SPONSOR STREET FROM LIMIT TO LIMIT PHASES	PROJECT DESCRIPTION					
MONTGOMERY 14048 0912-37-187 05/01/2007	TXDOT HOUSTON DISTRICT 2ND ST @ BNSF RR IN CONROE C, E, R	FY 2007 RR SIGNAL & WARNING DEVICES (BNSF DOT# 024 357H)	Funding:	Federal	State	Local	Total
			8-SAFE	\$153,000	\$0	\$17,000	\$170,000
			Project Totals:	\$153,000	\$0	\$17,000	\$170,000
GALVESTON 14067 0912-73-134 05/01/2007	TXDOT HOUSTON DISTRICT AVENUE F AT BNSF IN HITCHCOCK C, E, R	FY 2007 RR SIGNAL & WARNING DEVICES (BNSF DOT# 022 633B)	Funding:	Federal	State	Local	Total
			8-SAFE	\$153,000	\$0	\$17,000	\$170,000
			Project Totals:	\$153,000	\$0	\$17,000	\$170,000
HARRIS 13501 0912-72-114 04/01/2007	MIDTOWN MANAGEMENT DISTRICT BALDWIN PARK CITY STREETS IN MIDTOWN BALDWIN PARK NEIGHBORHOOD C, E, R	PEDESTRIAN/TRANSIT ACCESS IMPROVEMENTS (SIDEWALKS, SIGNAGE LIGHTING, BUS STOPS, PAVERS, RAMPS, FURNITURE & LANDSCAPE)	Funding:	Federal	State	Local	Total
			LOCAL	\$0	\$0	\$922,632	\$922,632
			Project Totals:	\$0	\$0	\$922,632	\$922,632
HARRIS 13815 B30604 02/01/2007	HARRIS COUNTY BELLAIRE BLVD MARCHENA DR SH 6 C, E, R	EXPAND EXISTING 4-LANE CONCRETE BLVD SECTION TO 6-LANE CONCRETE C&G BLVD W/ STORM SEWER	Funding:	Federal	State	Local	Total
			LOCAL	\$0	\$0	\$1,140,000	\$1,140,000
			Project Totals:	\$0	\$0	\$1,140,000	\$1,140,000
HARRIS 13529 0912-72-149 SAFETEA # 503 08/01/2007	GREATER SOUTHEAST MANAGEMENT DISTRICT BINZ AT CHILDREN'S MUSEUM C, E, R	1-STORY 300-VEHICLE PARKING FACILITY	Funding:	Federal	State	Local	Total
			10-MISC	\$1,200,000	\$0	\$300,000	\$1,500,000
			Project Totals:	\$1,200,000	\$0	\$300,000	\$1,500,000
WALLER 14052 0912-56-038 05/01/2007	TXDOT HOUSTON DISTRICT BLINKA ST AT UPRR C, E, R	FY 2007 RR SIGNAL & WARNING DEVICES (UPRR DOT# 924 165B)	Funding:	Federal	State	Local	Total
			8-SAFE	\$153,000	\$0	\$17,000	\$170,000
			Project Totals:	\$153,000	\$0	\$17,000	\$170,000

**2008-2011 TRANSPORTATION IMPROVEMENT PROGRAM
BEAUMONT AND HOUSTON DISTRICTS
HOUSTON-GALVESTON MPO
FY 2007**

COUNTY MPO ID CSJ NUMBER SPONSOR ID LET DATE	SPONSOR STREET FROM LIMIT TO LIMIT PHASES	PROJECT DESCRIPTION	Funding:	Federal	State	Local	Total
GALVESTON 7138 0912-73-092 ST0017 04/01/2007	CITY OF FRIENDSWOOD BRITTANY BAY BLVD FM 528 FM 2351 C, E, R	PRELIMINARY ENGINEERING/ENVIRONMENTAL ANALYSIS	7-STP-MM	\$352,533	\$0	\$88,133	\$440,666
Project Totals:				\$352,533	\$0	\$88,133	\$440,666
GALVESTON 7136 0912-73-093 ST0017 04/01/2007	CITY OF FRIENDSWOOD BRITTANY BAY BLVD FRIENDSWOOD/LEAGUE CITY LIMITS FM 528 C, E, R	PRELIMINARY ENGINEERING/ENVIRONMENTAL ANALYSIS	7-STP-MM	\$366,918	\$0	\$91,730	\$458,648
Project Totals:				\$366,918	\$0	\$91,730	\$458,648
GALVESTON 7137 0912-73-094 04/01/2007	CITY OF LEAGUE CITY BRITTANY BAY BLVD HOBBS/IH 45 CITY LIMITS C, E, R	PRELIMINARY ENGINEERING/ENVIRONMENTAL ANALYSIS	7-STP-MM	\$618,800	\$0	\$154,700	\$773,500
Project Totals:				\$618,800	\$0	\$154,700	\$773,500
HARRIS 6019 B40010 09/27/2006	HARRIS COUNTY BRITTMOORE RD 1150' S OF TANNER RD CLAY RD C, E, R	WIDEN TO 5-LANE CONCRETE PAVEMENT W/ STORM SEWERS & SIGNALS UPGRADES	LOCAL	\$0	\$0	\$4,561,475	\$4,561,475
Project Totals:				\$0	\$0	\$4,561,475	\$4,561,475
HARRIS 14038 3256-02-078 06/01/2007	TXDOT HOUSTON DISTRICT BW 8 0.50 MI W OF US 59 0.75 MI E OF US 59 C, E, R	LANDSCAPE DEVELOPMENT	10-MISC	\$1,760,000	\$440,000	\$0	\$2,200,000
Project Totals:				\$1,760,000	\$440,000	\$0	\$2,200,000
HARRIS 14260 3256-02-079 08/01/2007	TXDOT HOUSTON DISTRICT BW 8 IH 45 N W OF UPRR C, E, R	INSTALL CTMS (CAMERAS, DMS, ETC)	5-CMAQ	\$8,000,000	\$1,000,000	\$1,000,000	\$10,000,000
Project Totals:				\$8,000,000	\$1,000,000	\$1,000,000	\$10,000,000

**2008-2011 TRANSPORTATION IMPROVEMENT PROGRAM
BEAUMONT AND HOUSTON DISTRICTS
HOUSTON-GALVESTON MPO
FY 2007**

COUNTY MPO ID CSJ NUMBER SPONSOR ID LET DATE	SPONSOR STREET FROM LIMIT TO LIMIT PHASES	PROJECT DESCRIPTION				
HARRIS 14261 3256-03-082 08/01/2007	TXDOT HOUSTON DISTRICT BW 8 W OF UPRR IH 45 S C, E, R	INSTALL CTMS (CAMERAS, DMS, ETC)				
		Funding:	Federal	State	Local	Total
		5-CMAQ	\$8,000,000	\$1,000,000	\$1,000,000	\$10,000,000
		Project Totals:	\$8,000,000	\$1,000,000	\$1,000,000	\$10,000,000
HARRIS 8036 B30047 09/12/2006	HARRIS COUNTY CLAY RD ELROD RD LAKES OF BRIDGEWATER C, E, R	WIDEN TO 4-LANE ASPHALT BLVD SECTION				
		Funding:	Federal	State	Local	Total
		LOCAL	\$0	\$0	\$3,794,454	\$3,794,454
		Project Totals:	\$0	\$0	\$3,794,454	\$3,794,454
HARRIS 2930 0912-71-544 N-0420-22-2 02/01/2007	CITY OF HOUSTON COLUMBIA TAP RAIL TO TRAIL DIXIE DR POLK ST C, E, R	CONSTRUCT COLUMBIA TAP RAIL TO TRAIL BIKEWAY				
		Funding:	Federal	State	Local	Total
		5-CMAQ	\$544,602	\$0	\$136,150	\$680,752
		7-STP-MM	\$382,590	\$0	\$95,648	\$478,238
		9-STP-ENH	\$1,452,096	\$0	\$363,024	\$1,815,120
Project Totals:	\$2,379,288	\$0	\$594,822	\$2,974,110		
HARRIS 10350 0912-71-801 N-0420-37-2 06/01/2007	CITY OF HOUSTON COLUMBIA TAP-UNION STATION TRAIL POLK ST TO WALKER ST TEXAS AVE ON MOPAC RR C, E, R	12' WIDE CONCRETE SHARED USE PATH WITH 5' BIKE LANE				
		Funding:	Federal	State	Local	Total
		5-CMAQ	\$168,800	\$0	\$42,200	\$211,000
		9-STP-ENH	\$636,324	\$0	\$159,081	\$795,405
Project Totals:	\$805,124	\$0	\$201,281	\$1,006,405		
HARRIS 64 N-0639 10/25/2006	CITY OF HOUSTON COOK RD BISSONNET ST BELLAIRE BLVD C, E, R	WIDEN TO 4-LANE UNDIVIDED				
		Funding:	Federal	State	Local	Total
		LOCAL	\$0	\$0	\$10,300,000	\$10,300,000
Project Totals:	\$0	\$0	\$10,300,000	\$10,300,000		
BRAZORIA 7073 0912-31-127 RFSQ #02-41 04/01/2007	BRAZORIA COUNTY CR 403 SH 288 FM 865 C, E, R	PRELIMINARY ENGINEERING / ENVIRONMENTAL ANALYSIS				
		Funding:	Federal	State	Local	Total
		7-STP-MM	\$228,000	\$0	\$57,000	\$285,000
Project Totals:	\$228,000	\$0	\$57,000	\$285,000		

**2008-2011 TRANSPORTATION IMPROVEMENT PROGRAM
BEAUMONT AND HOUSTON DISTRICTS
HOUSTON-GALVESTON MPO
FY 2007**

COUNTY MPO ID CSJ NUMBER SPONSOR ID LET DATE	SPONSOR STREET FROM LIMIT TO LIMIT PHASES	PROJECT DESCRIPTION					
MONTGOMERY 7078 0912-37-131 04/01/2007	CITY OF CONROE CRIGHTON RD IH 45 FM 1314 C, E, R	PRELIMINARY ENGINEERING/ENVIRONMENTAL ANALYSIS	Funding:	Federal	State	Local	Total
			7-STP-MM	\$504,000	\$0	\$126,000	\$630,000
			Project Totals:	\$504,000	\$0	\$126,000	\$630,000
BRAZORIA 14042 0912-31-160 04/01/2005	TXDOT HOUSTON DISTRICT CS AT MARIGOLD STREET C, E, R	FY 2005 RR SIGNAL & WARNING DEVICES (UP RR DOT# 448 663X) (CITY OF CLUTE)	Funding:	Federal	State	Local	Total
			10-MISC	\$153,000	\$17,000	\$0	\$170,000
			Project Totals:	\$153,000	\$17,000	\$0	\$170,000
MONTGOMERY 10598 0912-37-157 04/01/2007	MONTGOMERY COUNTY CS FM 2854 SH 105 @ MCCALED C, E, R	PRELIMINARY ENGINEERING & ENVIRONMENTAL ANALYSIS	Funding:	Federal	State	Local	Total
			7-STP-MM	\$327,600	\$0	\$140,400	\$468,000
			Project Totals:	\$327,600	\$0	\$140,400	\$468,000
FORT BEND 10601 0912-34-108 05/01/2007	CITY OF SUGAR LAND DULLES AVE AIRPORT W SH 6 C, E, R	PRELIMINARY ENGINEERING & ENVIRONMENTAL ANALYSIS	Funding:	Federal	State	Local	Total
			7-STP-MM	\$112,500	\$0	\$37,500	\$150,000
			Project Totals:	\$112,500	\$0	\$37,500	\$150,000
HARRIS 11612 0912-72-010 B20206 06/01/2007	HARRIS COUNTY E BARBOURS CUT BLVD/CRESTLANE SH 146 BARBOURS CUT TERMINAL C, E, R	RECONSTRUCT 4 LANES WITH CURB AND GUTTER FOR HEAVY TRUCK TRAFFIC	Funding:	Federal	State	Local	Total
			10-MISC	\$1,500,000	\$0	\$166,667	\$1,666,667
			LOCAL	\$0	\$0	\$7,925,000	\$7,925,000
			Project Totals:	\$1,500,000	\$0	\$8,091,667	\$9,591,667
WALLER 14053 0912-56-039 05/01/2007	TXDOT HOUSTON DISTRICT E WALLER RD @ UPRR IN WALLER C, E, R	FY 2007 RR SIGNAL & WARNING DEVICES (UPRR DOT# 743 154M)	Funding:	Federal	State	Local	Total
			8-SAFE	\$153,000	\$0	\$17,000	\$170,000
			Project Totals:	\$153,000	\$0	\$17,000	\$170,000

**2008-2011 TRANSPORTATION IMPROVEMENT PROGRAM
BEAUMONT AND HOUSTON DISTRICTS
HOUSTON-GALVESTON MPO
FY 2007**

COUNTY MPO ID CSJ NUMBER SPONSOR ID LET DATE	SPONSOR STREET FROM LIMIT TO LIMIT PHASES	PROJECT DESCRIPTION					
HARRIS 14065 0912-72-140 05/01/2007	TXDOT HOUSTON DISTRICT EDGEWOOD ST @ UPRR IN HOUSTON C, E, R	FY 2007 RR SIGNAL & WARNING DEVICES (UPRR DOT# 859 525U)	Funding:	Federal	State	Local	Total
			8-SAFE	\$153,000	\$0	\$17,000	\$170,000
			Project Totals:	\$153,000	\$0	\$17,000	\$170,000
HARRIS 13530 0912-72-074 SAFETEA-LU 08/01/2007	MIDTOWN MANAGEMENT DISTRICT ELGIN SMITH ST MAIN ST C, E, R	MIDTOWN LIVABLE COMMUNITIES INITIATIVE (PHASE III)	Funding:	Federal	State	Local	Total
			10-MISC	\$800,000	\$0	\$200,000	\$1,000,000
			LOCAL	\$0	\$0	\$1,748,460	\$1,748,460
			Project Totals:	\$800,000	\$0	\$1,948,460	\$2,748,460
HARRIS 11973 0912-72-146 08/01/2007	GREATER SOUTHEAST MANAGEMENT DISTRICT ELGIN, ENNIS, ALABAMA IN THIRD WARD C, E, R	PEDESTRIAN IMPROVEMENTS	Funding:	Federal	State	Local	Total
			5-CMAQ	\$179,200	\$0	\$44,800	\$224,000
			Project Totals:	\$179,200	\$0	\$44,800	\$224,000
MONTGOMERY 13545 1986-01-058 03/01/2007	MONTGOMERY COUNTY FM 1314 1.0 MI S OF SH 242 2.6 MI NW OF LP 494 C, E, R	PREPARE ROW FOR WIDEN TO 4 LANES (PTF)	Funding:	Federal	State	Local	Total
			1-PREV-M	\$600,000	\$150,000	\$0	\$750,000
			12-STRATIGIC	\$0	\$0	\$470,000	\$470,000
			Project Totals:	\$600,000	\$150,000	\$470,000	\$1,220,000
FORT BEND 7141 1415-02-032 04/01/2007	TXDOT HOUSTON DISTRICT FM 1464 SH 99 FM 1093 C, E, R	PRELIMINARY ENGINEERING/ENVIRONMENTAL ANALYSIS	Funding:	Federal	State	Local	Total
			7-STP-MM	\$638,400	\$0	\$159,600	\$798,000
			Project Totals:	\$638,400	\$0	\$159,600	\$798,000
MONTGOMERY 500 0523-10-015 05/01/2007	TXDOT HOUSTON DISTRICT FM 1488 0.20 MI. WEST OF FM 2978 0.46 MI. EAST OF SH 242 C, E, R	WIDEN 2 LANES TO 4-LANE DIVIDED (PTF)	Funding:	Federal	State	Local	Total
			1-PREV-M	\$440,000	\$110,000	\$0	\$550,000
			11-ST DIST DISC	\$40,000	\$10,000	\$0	\$50,000
			LOCAL	\$0	\$0	\$27,394,000	\$27,394,000
			Project Totals:	\$480,000	\$120,000	\$27,394,000	\$27,994,000

**2008-2011 TRANSPORTATION IMPROVEMENT PROGRAM
BEAUMONT AND HOUSTON DISTRICTS
HOUSTON-GALVESTON MPO
FY 2007**

COUNTY MPO ID CSJ NUMBER SPONSOR ID LET DATE	SPONSOR STREET FROM LIMIT TO LIMIT PHASES	PROJECT DESCRIPTION	Funding:	Federal	State	Local	Total
MONTGOMERY 13512 0523-10-035 02/01/2007	TXDOT HOUSTON DISTRICT FM 1488 FM 2978 SH 242 C, E, R	PREPARE ROW FOR WIDEN TO 4 LANES (PTF)	10-MISC	\$0	\$0	\$1	\$1
Project Totals:				\$0	\$0	\$1	\$1
FORT BEND 10597 1683-01-032 02/01/2007	CITY OF ROSENBERG FM 1640 FM 2218 FM 762 C, E, R	PRELIMINARY ENGINEERING & ENVIRONMENTAL ANALYSIS	7-STP-MM	\$80,000	\$0	\$20,000	\$100,000
Project Totals:				\$80,000	\$0	\$20,000	\$100,000
HARRIS 7002 1685-01-082 B40017 10/01/2006	TXDOT HOUSTON DISTRICT FM 1960 AT KUYKENDAHL RD C, E, R	CONSTRUCT GRADE SEPARATION	5-CMAQ	\$6,891,727	\$0	\$1,722,932	\$8,614,659
			7-STP-MM	\$7,908,273	\$0	\$1,977,068	\$9,885,341
Project Totals:				\$14,800,000	\$0	\$3,700,000	\$18,500,000
MONTGOMERY 10742 1912-02-011 01/01/2007	TXDOT HOUSTON DISTRICT FM 2090 BU 59 LIBERTY C/L C, E, R	WIDEN SUBGRADE, OCST & ACP OVERLAY	1-PREV-M	\$0	\$200,000	\$0	\$200,000
Project Totals:				\$0	\$200,000	\$0	\$200,000
FORT BEND 10596 2093-01-020 04/01/2007	CITY OF ROSENBERG FM 2218 US 59 FM 1640 C, E, R	PRELIMINARY ENGINEERING & ENVIRONMENTAL ANALYSIS	7-STP-MM	\$240,000	\$0	\$60,000	\$300,000
Project Totals:				\$240,000	\$0	\$60,000	\$300,000
HARRIS 13040 2941-01-018 04/01/2007	TXDOT HOUSTON DISTRICT FM 2920 AT HEGAR RD C, E, R	INSTALL ADVANCE WARNING SIGNS AND SIGNAL AND ADD LEFT TURN LANE	8-SAFE	\$44,370	\$4,930	\$0	\$49,300
Project Totals:				\$44,370	\$4,930	\$0	\$49,300

**2008-2011 TRANSPORTATION IMPROVEMENT PROGRAM
BEAUMONT AND HOUSTON DISTRICTS
HOUSTON-GALVESTON MPO
FY 2007**

COUNTY MPO ID CSJ NUMBER SPONSOR ID LET DATE	SPONSOR STREET FROM LIMIT TO LIMIT PHASES	PROJECT DESCRIPTION				
MONTGOMERY 10603 3050-02-016 02/01/2007	MONTGOMERY COUNTY FM 2978 SPRING CREEK FM 1488 C, E, R	PRELIMINARY ENGINEERING & ENVIRONMENTAL ANALYSIS				
		Funding:	Federal	State	Local	Total
		7-STP-MM	\$756,000	\$0	\$324,000	\$1,080,000
		Project Totals:	\$756,000	\$0	\$324,000	\$1,080,000
FORT BEND 7072 0543-02-051 05/01/2007	FORT BEND COUNTY FM 359 US 90A JONES CREEK C, E, R	PRELIMINARY ENGINEERING/ENVIRONMENTAL ANALYSIS				
		Funding:	Federal	State	Local	Total
		7-STP-MM	\$248,300	\$0	\$62,075	\$310,375
		Project Totals:	\$248,300	\$0	\$62,075	\$310,375
BRAZORIA 13508 0976-02-084 12/01/2006	TXDOT HOUSTON DISTRICT FM 518 FM 865 SAN ANTONIO ST C, E, R	RAISE MEDIANS LIME TREATED BASE WIDEN RCP, SIGNALS, SIGNING & PAVEMENT MARKINGS (IMPLEMENT ACCESS MANAGEMENT IMPROVEMENTS)				
		Funding:	Federal	State	Local	Total
		5-CMAQ	\$380,960	\$95,240	\$0	\$476,200
		Project Totals:	\$380,960	\$95,240	\$0	\$476,200
GALVESTON 10918 0976-03-087 01/01/2006	TXDOT HOUSTON DISTRICT FM 518 AT FM 270 AND FM 2094 IN LEAGUE CITY C, E, R	PRELIMINARY ENGINEERING TO DETERMINE INTERSECTION				
		Funding:	Federal	State	Local	Total
		11-ST DIST DISC	\$0	\$200,000	\$0	\$200,000
		Project Totals:	\$0	\$200,000	\$0	\$200,000
GALVESTON 13560 0976-03-093 05/01/2007	TXDOT HOUSTON DISTRICT FM 518 0.762 MI E. OF FM 2094 0.133 MI W. OF FM 1266 C, E, R	NOISE WALLS (IN SECTIONS)				
		Funding:	Federal	State	Local	Total
		11-ST DIST DISC	\$2,347,981	\$586,995	\$0	\$2,934,976
		Project Totals:	\$2,347,981	\$586,995	\$0	\$2,934,976
GALVESTON 13852 0976-05-024 05/01/2007	TXDOT HOUSTON DISTRICT FM 518 0.771 MI E. OF FM 1266 0.345 MI W. OF SH 146 C, E, R	NOISE WALLS (IN SECTIONS)				
		Funding:	Federal	State	Local	Total
		11-ST DIST DISC	\$93,619	\$23,405	\$0	\$117,024
		Project Totals:	\$93,619	\$23,405	\$0	\$117,024

**2008-2011 TRANSPORTATION IMPROVEMENT PROGRAM
BEAUMONT AND HOUSTON DISTRICTS
HOUSTON-GALVESTON MPO
FY 2007**

COUNTY MPO ID CSJ NUMBER SPONSOR ID LET DATE	SPONSOR STREET FROM LIMIT TO LIMIT PHASES	PROJECT DESCRIPTION					
BRAZORIA 13509 3416-01-011 12/01/2006	TXDOT HOUSTON DISTRICT FM 518 SH 288 FM 865 C, E, R	RAISE MEDIANS, LIME TREATED BASE WIDENING, RCP, SIGNALS, SIGNING & PVMT MARKINGS (IMPLEMENT ACCESS MANAGEMENT IMPROVEMENTS)	Funding:	Federal	State	Local	Total
			5-CMAQ	\$519,160	\$129,790	\$0	\$648,950
			Project Totals:	\$519,160	\$129,790	\$0	\$648,950
HARRIS 12861 0111-01-085 01/01/2007	TXDOT HOUSTON DISTRICT FM 521 AT SIMS BAYOU C, E, R	REPLACE BRIDGE	Funding:	Federal	State	Local	Total
			10-MISC	\$0	\$0	\$2,500,000	\$2,500,000
			Project Totals:	\$0	\$0	\$2,500,000	\$2,500,000
GALVESTON 14073 2523-03-009 05/01/2007	TXDOT HOUSTON DISTRICT FM 646 AT BNSF RR C, E, R	FY 2007 RR SIGNAL & WARNING DEVICES (BNSF DOT# 022 506A)	Funding:	Federal	State	Local	Total
			8-SAFE	\$153,000	\$0	\$17,000	\$170,000
			Project Totals:	\$153,000	\$0	\$17,000	\$170,000
FORT BEND 12866 0543-03-061 07/01/2007	TXDOT HOUSTON DISTRICT FM 762 2.7 MILES S OF FM 2759 C, E, R	FLATTEN HORIZONTAL CURVE	Funding:	Federal	State	Local	Total
			11-ST DIST DISC	\$0	\$487,000	\$0	\$487,000
			Project Totals:	\$0	\$487,000	\$0	\$487,000
MONTGOMERY 7140 2897-01-010 04/01/2007	MONTGOMERY COUNTY FM 830 SH 75 FM 2432 C, E, R	PRELIMINARY ENGINEERING/ENVIRONMENTAL ANALYSIS	Funding:	Federal	State	Local	Total
			7-STP-MM	\$320,000	\$0	\$80,000	\$400,000
			Project Totals:	\$320,000	\$0	\$80,000	\$400,000
GALVESTON 7139 0912-73-091 ST0018 04/01/2007	CITY OF FRIENDSWOOD FRIENDSWOOD LINK RD FM 518 WHISPERING PINES C, E, R	PRELIMINARY ENGINEERING/ENVIRONMENTAL ANALYSIS	Funding:	Federal	State	Local	Total
			7-STP-MM	\$192,805	\$0	\$48,201	\$241,006
			Project Totals:	\$192,805	\$0	\$48,201	\$241,006

**2008-2011 TRANSPORTATION IMPROVEMENT PROGRAM
BEAUMONT AND HOUSTON DISTRICTS
HOUSTON-GALVESTON MPO
FY 2007**

COUNTY MPO ID CSJ NUMBER SPONSOR ID LET DATE	SPONSOR STREET FROM LIMIT TO LIMIT PHASES	PROJECT DESCRIPTION					
HARRIS 10847 0912-71-773 N-0623 07/01/2007	CITY OF HOUSTON GELLHORN DR IH 610 MCCARTY C, E, R	REVIEW PE AND ENV FOR CONSTRUCT 4 LANE DIVIDED ROAD WITH CURB AND GUTTER ON A NEW LOCATION	Funding:	Federal	State	Local	Total
			10-MISC	\$0	\$0	\$65,000	\$65,000
			Project Totals:	\$0	\$0	\$65,000	\$65,000
MONTGOMERY 10609 0912-37-156 02/01/2007	CITY OF CONROE GLADSTELL IH 45 OLD MAGNOLIA RD C, E, R	PRELIMINARY ENGINEERING & ENVIRONMENTAL ANALYSIS	Funding:	Federal	State	Local	Total
			7-STP-MM	\$117,680	\$0	\$29,420	\$147,100
			Project Totals:	\$117,680	\$0	\$29,420	\$147,100
HARRIS 10770 0912-70-008 08/01/2007	MIDTOWN MANAGEMENT DISTRICT GRAY AND ALABAMA SMITH TO MAIN MILAM TO CHENEVERT C, E, R	MIDTOWN LIVABLE COMMUNITIES INITIATIVE (PHASE II)	Funding:	Federal	State	Local	Total
			5-CMAQ	\$2,000,000	\$0	\$500,000	\$2,500,000
			Project Totals:	\$2,000,000	\$0	\$500,000	\$2,500,000
HARRIS 7133 0912-71-739 N-0686 04/01/2007	CITY OF HOUSTON GREENS RD ALDINE WESTFIELD JOHN F KENNEDY BLVD C, E, R	PRELIMINARY ENGINEERING/ENVIRONMENTAL ANALYSIS	Funding:	Federal	State	Local	Total
			7-STP-MM	\$352,000	\$0	\$88,000	\$440,000
			Project Totals:	\$352,000	\$0	\$88,000	\$440,000
HARRIS 10599 0912-71-836 N-0664 05/01/2007	CITY OF HOUSTON GREENS RD JFK BLVD US 59 N C, E, R	PRELIMINARY ENGINEERING AND ENVIRONMENTAL ANALYSIS	Funding:	Federal	State	Local	Total
			7-STP-MM	\$467,680	\$0	\$124,320	\$592,000
			Project Totals:	\$467,680	\$0	\$124,320	\$592,000
FORT BEND 14045 0912-34-142 05/01/2007	TXDOT HOUSTON DISTRICT HERMAN SULAK ST @ UPRR IN SUGAR LAND C, E, R	FY 2007 RR SIGNAL & WARNING DEVICES (UPRR DOT# 427 449K)	Funding:	Federal	State	Local	Total
			8-SAFE	\$153,000	\$17,000	\$0	\$170,000
			Project Totals:	\$153,000	\$17,000	\$0	\$170,000

**2008-2011 TRANSPORTATION IMPROVEMENT PROGRAM
BEAUMONT AND HOUSTON DISTRICTS
HOUSTON-GALVESTON MPO
FY 2007**

COUNTY MPO ID CSJ NUMBER SPONSOR ID LET DATE	SPONSOR STREET FROM LIMIT TO LIMIT PHASES	PROJECT DESCRIPTION				
HARRIS 11972 0912-72-145 08/01/2007	GREATER SOUTHEAST MANAGEMENT DISTRICT HOLMAN DELANO ENNIS C, E, R	PEDESTRIAN IMPROVEMENTS				
		Funding:	Federal	State	Local	Total
		5-CMAQ	\$108,000	\$0	\$27,000	\$135,000
		Project Totals:	\$108,000	\$0	\$27,000	\$135,000
HARRIS 11487 10/01/2006	METRO HOUSTON VARIOUS C, E, R	FIXED GUIDEWAY MODERNIZATION (FY 2007)				
		Funding:	Federal	State	Local	Total
		TRANSIT	\$6,847,000	\$0	\$1,711,750	\$8,558,750
		Project Totals:	\$6,847,000	\$0	\$1,711,750	\$8,558,750
HARRIS 12917 10/01/2006	METRO HOUSTON C, E, R	CAPITALIZED PREVENTATIVE MAINTENANCE (FY 2007)				
		Funding:	Federal	State	Local	Total
		TRANSIT	\$43,361,500	\$0	\$10,840,375	\$54,201,875
		Project Totals:	\$43,361,500	\$0	\$10,840,375	\$54,201,875
HARRIS 12922 10/01/2006	METRO HOUSTON C, E, R	ADA PARATRANSIT EXPENSE (FY 2007)				
		Funding:	Federal	State	Local	Total
		TRANSIT	\$5,830,132	\$0	\$1,457,533	\$7,287,665
		Project Totals:	\$5,830,132	\$0	\$1,457,533	\$7,287,665
HARRIS 12924 10/01/2006	METRO HOUSTON NORTH SAN JACINTO C, E, R	CAPITALIZED PREVENTATIVE MAINTENANCE: HISTORIC BUILDING (BUFFALO BAYOU SUPPORT)(FY 2007)				
		Funding:	Federal	State	Local	Total
		TRANSIT	\$583,013	\$0	\$145,753	\$728,766
		Project Totals:	\$583,013	\$0	\$145,753	\$728,766
MULTIPLE 11401 10/01/2006	TXDOT HOUSTON DISTRICT HOUSTON DISTRICT (12) VARIOUS C, E, R	CAPITAL PROJECTS FOR ELDERLY AND DISABLED PROGRAM (FY 2007)				
		Funding:	Federal	State	Local	Total
		TRANSIT	\$826,106	\$0	\$0	\$826,106
		Project Totals:	\$826,106	\$0	\$0	\$826,106

**2008-2011 TRANSPORTATION IMPROVEMENT PROGRAM
BEAUMONT AND HOUSTON DISTRICTS
HOUSTON-GALVESTON MPO
FY 2007**

COUNTY MPO ID CSJ NUMBER SPONSOR ID LET DATE	SPONSOR STREET FROM LIMIT TO LIMIT PHASES	PROJECT DESCRIPTION					
HARRIS 13522 0912-00-346 08/01/2007	GREATER SOUTHEAST MANAGEMENT DISTRICT HOUSTON GREATER SOUTHEAST MANAGEMENT VA VA C, E, R	DESIGN/CONSTRUCT STREETScape IMPROVEMENTS FOR PEDESTRIAN ACCESS TO BUS SERVICE AND FACILITIES	Funding:	Federal	State	Local	Total
			10-MISC	\$800,000	\$0	\$200,000	\$1,000,000
			Project Totals:	\$800,000	\$0	\$200,000	\$1,000,000
GALVESTON 13025 10/01/2006	ISLAND TRANSIT HOUSTON UZA VARIOUS C, E, R	OPERATING EXPENDITURES FOR PUBLIC TRANSPORTATION FOR CITY OF GALVESTON (FY 2007) METRO-HUZA TRANSFER	Funding:	Federal	State	Local	Total
			TRANSIT	\$524,817	\$0	\$524,817	\$1,049,634
			Project Totals:	\$524,817	\$0	\$524,817	\$1,049,634
HARRIS 7699 B30023 02/20/2007	HARRIS COUNTY HUFFMEISTER RD TELGE RD RAVENSWAY DR C, E, R	WIDEN TO 4-LANE CONCRETE BLVD	Funding:	Federal	State	Local	Total
			LOCAL	\$0	\$0	\$11,002,296	\$11,002,296
			Project Totals:	\$0	\$0	\$11,002,296	\$11,002,296
HARRIS 14064 0912-72-139 05/01/2007	TXDOT HOUSTON DISTRICT HUGHES ST @ UPRR IN HOUSTON C, E, R	FY 2007 RR SIGNAL & WARNING DEVICES (UPRR DOT# 288 035Y)	Funding:	Federal	State	Local	Total
			8-SAFE	\$153,000	\$0	\$17,000	\$170,000
			Project Totals:	\$153,000	\$0	\$17,000	\$170,000
HARRIS 296 0508-01-166 09/01/2006	TXDOT HOUSTON DISTRICT IH 10 E GELLHORN MERCURY DR C, E, R	WIDEN FROM 6 TO 8 MAIN LANES IN SECTIONS & COMPLETE IH 10-IH 610-US 90 INTERCHANGE	Funding:	Federal	State	Local	Total
			2-METRO-TMA	\$39,760,000	\$9,940,000	\$0	\$49,700,000
			Project Totals:	\$39,760,000	\$9,940,000	\$0	\$49,700,000
WALLER 11650 0271-04-079 09/01/2006	WALLER COUNTY IH 10 W AT IGLOO RD C, E, R	CONSTRUCT INTERCHANGE	Funding:	Federal	State	Local	Total
			11-ST DIST DISC	\$680,004	\$170,001	\$0	\$850,005
			LOCAL	\$0	\$0	\$1,450,537	\$1,450,537
			Project Totals:	\$680,004	\$170,001	\$1,450,537	\$2,300,542

**2008-2011 TRANSPORTATION IMPROVEMENT PROGRAM
BEAUMONT AND HOUSTON DISTRICTS
HOUSTON-GALVESTON MPO**

FY 2007

COUNTY MPO ID CSJ NUMBER SPONSOR ID LET DATE	SPONSOR STREET FROM LIMIT TO LIMIT PHASES	PROJECT DESCRIPTION				
HARRIS 12944 0271-07-093 07/01/2007	TXDOT HOUSTON DISTRICT IH 10 W E OF SILBER W OF WASHINGTON & IH 610 TO WOODWAY C, E, R	LANDSCAPING CONTRACT 1				
		Funding:	Federal	State	Local	Total
		2-METRO-TMA	\$1,520,000	\$380,000	\$0	\$1,900,000
		Project Totals:	\$1,520,000	\$380,000	\$0	\$1,900,000
HARRIS 10837 0271-07-274 01/01/2007	TXDOT HOUSTON DISTRICT IH 10 W E OF IH 10/IH 610 INTERCHANGE W OF WASHINGTON AVE C, E, R	RECONSTRUCTION OF FREEWAY FACILITY AND UPRR BRIDGE				
		Funding:	Federal	State	Local	Total
		1-PREV-M	\$10,898,753	\$2,724,688	\$0	\$13,623,442
		12-STRATIGIC	\$1,901,246	\$475,312	\$0	\$2,376,558
		2-METRO-TMA	\$23,200,000	\$5,800,000	\$0	\$29,000,000
		Project Totals:	\$35,999,999	\$9,000,000	\$0	\$45,000,000
HARRIS 14012 0110-05-114 06/01/2007	TXDOT HOUSTON DISTRICT IH 45 N 0.25 MI S OF SPRING STUEBNER RD MONTGOMERY C/L C, E, R	LANDSCAPE DEVELOPMENT				
		Funding:	Federal	State	Local	Total
		10-MISC	\$240,000	\$60,000	\$0	\$300,000
		Project Totals:	\$240,000	\$60,000	\$0	\$300,000
MONTGOMERY 357 0675-08-052 08/01/2007	TXDOT HOUSTON DISTRICT IH 45 N 0.60 MI N OF LP 336 N 0.043 MI S OF LP 336 S C, E, R	WIDEN TO 8 MAIN LANES W/ TWO 3-LANE FRONTAGE ROADS, RAMPS, GRADE SEPARATIONS AND PROVISION FOR FUTURE HOV AND TMS				
		Funding:	Federal	State	Local	Total
		2-METRO-TMA	\$105,148,63	\$26,287,158	\$0	\$131,435,78
		5-CMAQ	\$5,466,400	\$1,366,600	\$0	\$6,833,000
		7-STP-MM	\$13,384,969	\$3,346,242	\$0	\$16,731,211
		Project Totals:	\$124,000,000	\$31,000,000	\$0	\$155,000,000
MONTGOMERY 13559 0675-08-096 03/02/2007	TXDOT HOUSTON DISTRICT IH 45 N AT FM 3083 C, E, R	REPLACE BRIDGE				
		Funding:	Federal	State	Local	Total
		2-METRO-TMA	\$7,440,000	\$1,860,000	\$0	\$9,300,000
		Project Totals:	\$7,440,000	\$1,860,000	\$0	\$9,300,000

**2008-2011 TRANSPORTATION IMPROVEMENT PROGRAM
BEAUMONT AND HOUSTON DISTRICTS
HOUSTON-GALVESTON MPO
FY 2007**

COUNTY MPO ID CSJ NUMBER SPONSOR ID LET DATE	SPONSOR STREET FROM LIMIT TO LIMIT PHASES	PROJECT DESCRIPTION					
HARRIS 13464 0500-03-544 05/01/2007	TXDOT HOUSTON DISTRICT IH 45 S MEDICAL CENTER BLVD 0.48 MI S OF NASA 1 C, E, R	WIDEN TO 10 MAIN LANES, TWO 3-LANE FRONTAGE ROADS AND ONE HOV/REVERSIBLE LANE	Funding:	Federal	State	Local	Total
			2-METRO-TMA	\$22,359,139	\$5,589,785	\$0	\$27,948,924
			5-CMAQ	\$2,744,861	\$686,215	\$0	\$3,431,076
			Project Totals:	\$25,104,000	\$6,276,000	\$0	\$31,380,000
			HARRIS 13037 0500-04-114 01/01/2007	TXDOT HOUSTON DISTRICT IH 45 S SOUTH OF THE TEXAS CITY WYE HARRIS COUNTY LINE C, E, R	SPALL REPAIR, FULL DEPTH CONCRETE REPAIR & ASHALT OVERLAY	Funding:	Federal
1-PREV-M	\$0	\$2,313,700				\$0	\$2,313,700
Project Totals:	\$0	\$2,313,700				\$0	\$2,313,700
GALVESTON 394 0500-04-118 07/01/2007	TXDOT HOUSTON DISTRICT IH 45 S AT SH 96 C, E, R	CONSTRUCT OVERPASS ON NEW LOCATION				Funding:	Federal
			12-STRATIGIC	\$5,000,000	\$1,250,000	\$0	\$6,250,000
			5-CMAQ	\$7,000,000	\$1,750,000	\$0	\$8,750,000
			LOCAL	\$0	\$0	\$9,750,000	\$9,750,000
			Project Totals:	\$12,000,000	\$3,000,000	\$9,750,000	\$24,750,000
HARRIS 7477 B30025 02/20/2007	HARRIS COUNTY JARVIS RD SKINNER BARKER CYPRESS C, E, R	WIDEN TO 4-LANE UNDIVIDED CONCRETE SECTION WITH STORM SEWER	Funding:	Federal	State	Local	Total
			LOCAL	\$0	\$0	\$3,758,623	\$3,758,623
			Project Totals:	\$0	\$0	\$3,758,623	\$3,758,623
HARRIS 8053 B40032 02/06/2007	HARRIS COUNTY KUYKENDAHL FM 2920 RHODES RD C, E, R	WIDEN TO 5-LANE ASPHALT PAVEMENT SECTION WI STORM SEWER	Funding:	Federal	State	Local	Total
			LOCAL	\$0	\$0	\$4,822,818	\$4,822,818
			Project Totals:	\$0	\$0	\$4,822,818	\$4,822,818
MONTGOMERY 3089 0912-37-161 07/01/2007	MONTGOMERY COUNTY LAKE WOODLANDS PKWY NE MALL ENTRANCE @ IH 45 KUYKENDAHL RD C, E, R	SOFTWARE INTERCONNECT TO CONTROL FACILITY & COMPONENTS FOR CENTRALLY CONTROLLED & OPERATED SIGNAL INTERCONNECT PROJECT	Funding:	Federal	State	Local	Total
			11-ST DIST DISC	\$356,000	\$0	\$89,000	\$445,000
			5-CMAQ	\$2,624,000	\$0	\$656,000	\$3,280,000
			Project Totals:	\$2,980,000	\$0	\$745,000	\$3,725,000



**2008-2011 TRANSPORTATION IMPROVEMENT PROGRAM
BEAUMONT AND HOUSTON DISTRICTS
HOUSTON-GALVESTON MPO
FY 2007**

COUNTY MPO ID CSJ NUMBER SPONSOR ID LET DATE	SPONSOR STREET FROM LIMIT TO LIMIT PHASES	PROJECT DESCRIPTION	Funding:	Federal	State	Local	Total
HARRIS 8053	HARRIS COUNTY KUYKENDAHL FM 2920	WIDEN TO 5-LANE ASPHALT PAVEMENT SECTION WI STORM SEWER	LOCAL	\$0	\$0	\$4,822,818	\$4,822,818
B40032 02/06/2007	RHODES RD C, E, R		Project Totals:	\$0	\$0	\$4,822,818	\$4,822,818
HARRIS 9185	CITY OF HOUSTON LONG POINT RD GESSNER RD	WIDEN TO 4-LANE W/ CLT	LOCAL	\$0	\$0	\$600,000	\$600,000
N-0674 02/14/2007	HEMPSTEAD RD C, E, R		Project Totals:	\$0	\$0	\$600,000	\$600,000
MONTGOMERY 14050	TXDOT HOUSTON DISTRICT MAGNOLIA DR	FY 2007 RR SIGNAL & WARNING DEVICES (BNSF DOT# 024 362E)	8-SAFE	\$153,000	\$0	\$170,000	\$1,700,000
0912-37-189	AT BNSF RR		Project Totals:	\$153,000	\$0	\$170,000	\$1,700,000
05/01/2007	C, E, R						
HARRIS 987	PORT OF HOUSTON AUTHORITY MAIN S ST CLINTON DR	WIDEN TO 4-LANE AND CONSTRUCT TRUCK QUEUING AREA	7-STP-MM	\$2,880,000	\$0	\$720,000	\$3,600,000
0912-71-639 B20012 05/01/2007	END OF MAIN ST C, E, R		Project Totals:	\$2,880,000	\$0	\$720,000	\$3,600,000
HARRIS 13445	TXDOT HOUSTON DISTRICT MAIN ST	CORRIDOR INTERMODAL FACILITY	10-MISC	\$491,964	\$0	\$0	\$491,964
0912-72-048	AT IH 10		Project Totals:	\$491,964	\$0	\$0	\$491,964
08/01/2007	C, E, R						
GALVESTON 14068	TXDOT HOUSTON DISTRICT MUSTANG RD	FY 2007 RR SIGNAL & WARNING DEVICES (UPRR DOT# 448 646G)	8-SAFE	\$153,000	\$0	\$17,000	\$170,000
0912-73-135	@ UPRR IN AGOA		Project Totals:	\$153,000	\$0	\$17,000	\$170,000
05/01/2007	C, E, R						

**2008-2011 TRANSPORTATION IMPROVEMENT PROGRAM
BEAUMONT AND HOUSTON DISTRICTS
HOUSTON-GALVESTON MPO
FY 2007**

COUNTY MPO ID CSJ NUMBER SPONSOR ID LET DATE	SPONSOR STREET FROM LIMIT TO LIMIT PHASES	PROJECT DESCRIPTION				
BRAZORIA 14298	GULF COAST CENTER N/A	CAPITAL EXPENSES FOR LAKE JACKSON: PURCHASE 3 VEHICLES AND PREVENTATIVE MAINTENANCE				
09/01/2006	C, E, R	Funding:	Federal	State	Local	Total
		TRANSIT	\$244,402	\$59,503	\$303,905	\$607,810
		Project Totals:	\$244,402	\$59,503	\$303,905	\$607,810
HARRIS 12990	METRO NORTH CORRIDOR ADDICKS PARK & RIDE	KATY CORRIDOR AHCT (FY 2007)				
10.6 10/01/2006	C, E, R	Funding:	Federal	State	Local	Total
		TRANSIT	\$7,488,000	\$0	\$1,872,000	\$9,360,000
		Project Totals:	\$7,488,000	\$0	\$1,872,000	\$9,360,000
MONTGOMERY 14047	TXDOT HOUSTON DISTRICT OLD PLANTERSVILLE RD	FY 2007 RR SIGNAL & WARNING DEVICES (BNSF DOT# 597 117H) IN DOBBIN				
0912-37-186	AT BNSF RR					
05/01/2007	C, E, R	Funding:	Federal	State	Local	Total
		8-SAFE	\$153,000	\$0	\$17,000	\$170,000
		Project Totals:	\$153,000	\$0	\$17,000	\$170,000
HARRIS 13567	CITY OF PASADENA PASADENA BLVD STRAWBERRY	RECONSTRUCT 4000 LF OF 4-LANE STREET INCLUDING DRAINAGE, WATER, SEWER LINES AND TRAFFIC SIGNALS				
S027/B20510 09/15/2006	EAST OF BURKE C, E, R	Funding:	Federal	State	Local	Total
		LOCAL	\$0	\$0	\$5,358,778	\$5,358,778
		Project Totals:	\$0	\$0	\$5,358,778	\$5,358,778
MONTGOMERY 14049	TXDOT HOUSTON DISTRICT PLEASANT VALLEY RD	FY 2007 RR SIGNAL & WARNING DEVICES (BNSF DOT# 597 109R) IN TOMBALL				
0912-37-188	AT BNSF RR					
05/01/2007	C, E, R	Funding:	Federal	State	Local	Total
		8-SAFE	\$153,000	\$0	\$170,000	\$1,700,000
		Project Totals:	\$153,000	\$0	\$170,000	\$1,700,000
HARRIS 13880	HARRIS COUNTY RACCOON DR	RECONSTRUCT 3-LANE CONCRETE, CURB & GUTTER W/ STORM SEWER				
B20209 09/12/2006	LYNCHBURG CEDAR BAYOU RD MASSEY TOMPKINS C, E, R	Funding:	Federal	State	Local	Total
		LOCAL	\$0	\$0	\$4,668,112	\$4,668,112
		Project Totals:	\$0	\$0	\$4,668,112	\$4,668,112

**2008-2011 TRANSPORTATION IMPROVEMENT PROGRAM
BEAUMONT AND HOUSTON DISTRICTS
HOUSTON-GALVESTON MPO
FY 2007**

COUNTY MPO ID CSJ NUMBER SPONSOR ID LET DATE	SPONSOR STREET FROM LIMIT TO LIMIT PHASES	PROJECT DESCRIPTION				
MONTGOMERY 7076 0912-37-129 04/01/2007	MONTGOMERY COUNTY RESEARCH FOREST DR IH 45 GOSLING RD C, E, R	PRELIMINARY ENGINEERING/ENVIRONMENTAL ANALYSIS				
		Funding:	Federal	State	Local	Total
		7-STP-MM	\$135,000	\$0	\$33,750	\$168,750
		Project Totals:	\$135,000	\$0	\$33,750	\$168,750
HARRIS 7542 N-0692 07/13/2007	UPTOWN HOUSTON DISTRICT SAN FELIPE SAGE IH 610 C, E, R	WIDEN FROM 5-LANE TO 6-LANE DIVIDED, CURB AND GUTTER SECTION, ADDING ONE NEW WESTBOUND LANE INCL SIDEWALKS, UTILITIES AND ROW ACQUISITION				
		Funding:	Federal	State	Local	Total
		LOCAL	\$0	\$0	\$7,814,000	\$7,814,000
		Project Totals:	\$0	\$0	\$7,814,000	\$7,814,000
MONTGOMERY 3091 0912-37-162 07/01/2007	MONTGOMERY COUNTY SAWDUST/GROGAN'S MILL IH 45 RESEARCH FOREST BLVD C, E, R	SOFTWARE INTERCONNECT TO CONTROL FACILITY & COMPONENTS FOR CENTRALLY CONTROLLED & OPERATED SIGNAL INTERCONNECT PROJECT				
		Funding:	Federal	State	Local	Total
		11-ST DIST DISC	\$138,000	\$0	\$34,500	\$172,500
		5-CMAQ	\$972,000	\$0	\$243,000	\$1,215,000
		Project Totals:	\$1,110,000	\$0	\$277,500	\$1,387,500
HARRIS 4000 B20211 01/01/2007	CITY OF LA PORTE SENS RD N H ST SPENCER HWY C, E, R	WIDEN TO 5-LANE CONCRETE PAVEMENT W/STORM SEWER DRAINAGE				
		Funding:	Federal	State	Local	Total
		LOCAL	\$0	\$0	\$7,900,000	\$7,900,000
		Project Totals:	\$0	\$0	\$7,900,000	\$7,900,000
HARRIS 13873 B20212 01/01/2007	HARRIS COUNTY SENS RD SH 225 N H ST C, E, R	WIDEN TO 5-LANE CONCRETE PAVEMENT W/STORM SEWER DRAINAGE				
		Funding:	Federal	State	Local	Total
		LOCAL	\$0	\$0	\$2,700,000	\$2,700,000
		Project Totals:	\$0	\$0	\$2,700,000	\$2,700,000
LIBERTY 1750 0338-05-016 04/10/2007	TXDOT BEAUMONT DISTRICT SH 105 AT EAST FORK OF SAN JACINTO RIVER C, E, R	REPLACE BRIDGE AND APPROACHES				
		Funding:	Federal	State	Local	Total
		6-BRIDGE	\$3,200,000	\$800,001	\$0	\$4,000,001
		Project Totals:	\$3,200,000	\$800,001	\$0	\$4,000,001

**2008-2011 TRANSPORTATION IMPROVEMENT PROGRAM
BEAUMONT AND HOUSTON DISTRICTS
HOUSTON-GALVESTON MPO**

FY 2007

COUNTY MPO ID CSJ NUMBER SPONSOR ID LET DATE	SPONSOR STREET FROM LIMIT TO LIMIT PHASES	PROJECT DESCRIPTION					
HARRIS 12837 0389-05-103 02/01/2007	TXDOT HOUSTON DISTRICT SH 146 KEMAH BRIDGE RED BLUFF RD C, E, R	PLANING, ASPHALT OVERLAY, SIGNALS & PAVEMENT MARKINGS	Funding:	Federal	State	Local	Total
			1-PREV-M	\$0	\$1,605,450	\$0	\$1,605,450
			Project Totals:	\$0	\$1,605,450	\$0	\$1,605,450
GALVESTON 44 0389-06-056 02/01/2006	TXDOT HOUSTON DISTRICT SH 146 CHAMBERS/LIBERTY CL IH 10 C, E, R	CONSTRUCT 2-LANE BRIDGE ON WEST SIDE	Funding:	Federal	State	Local	Total
			10-MISC	\$3,728,800	\$0	\$932,200	\$4,661,000
			2-METRO-TMA	\$0	\$10,513,000	\$0	\$10,513,000
			Project Totals:	\$3,728,800	\$10,513,000	\$932,200	\$15,174,000
GALVESTON 13886 0367-09-003 04/01/2007	TXDOT HOUSTON DISTRICT SH 168 SH 87 END OF MAINTENANCE C, E, R	SEAL COAT, ASPHALT OVERLAY AND PAVEMENT MARKINGS	Funding:	Federal	State	Local	Total
			1-PREV-M	\$250,400	\$62,600	\$0	\$313,000
			Project Totals:	\$250,400	\$62,600	\$0	\$313,000
HARRIS 10739 0502-01-189 T002 02/01/2007	TXDOT HOUSTON DISTRICT SH 225 AT RICHEY RD & AT RED BLUFF RD C, E, R	INTERSECTION IMPROVEMENTS INCLUDING RADII, CURB AND MEDIAN REPAIRS (IN SECTIONS)	Funding:	Federal	State	Local	Total
			1-PREV-M	\$240,000	\$60,000	\$0	\$300,000
			Project Totals:	\$240,000	\$60,000	\$0	\$300,000
HARRIS 12842 0502-01-200 02/01/2007	TXDOT HOUSTON DISTRICT SH 225 AT BW 8 C, E, R	ADD ADDITIONAL TURN LANES	Funding:	Federal	State	Local	Total
			1-PREV-M	\$0	\$600,000	\$0	\$600,000
			Project Totals:	\$0	\$600,000	\$0	\$600,000
HARRIS 1019 0720-03-095 09/01/2006	TXDOT HOUSTON DISTRICT SH 249 WESTLOCK BW 8 C, E, R	INSTALL COMPUTERIZED TRANSPORTATION MANAGEMENT SYSTEM	Funding:	Federal	State	Local	Total
			5-CMAQ	\$1,815,928	\$453,982	\$0	\$2,269,910
			Project Totals:	\$1,815,928	\$453,982	\$0	\$2,269,910

**2008-2011 TRANSPORTATION IMPROVEMENT PROGRAM
BEAUMONT AND HOUSTON DISTRICTS
HOUSTON-GALVESTON MPO
FY 2007**

COUNTY MPO ID CSJ NUMBER SPONSOR ID LET DATE	SPONSOR STREET FROM LIMIT TO LIMIT PHASES	PROJECT DESCRIPTION					
HARRIS 14029 0720-03-121 06/01/2007	TXDOT HOUSTON DISTRICT SH 249 HOLLISTER 0.500 MI N OF SPRING CYPRESS C, E, R	LANDSCAPE DEVELOPMENT	Funding:	Federal	State	Local	Total
			10-MISC	\$1,975,004	\$493,751	\$0	\$2,468,755
			Project Totals:	\$1,975,004	\$493,751	\$0	\$2,468,755
GALVESTON 11022 0912-73-136 08/01/2007	CITY OF GALVESTON SH 275 (PORT INDUSTRIAL BLVD) AT 25TH ST IN GALVESTON C, E, R	DOWNTOWN/STRAND INTERMODAL TRANSIT TERMINAL; PROPERTY ACQUISTION & CONSTRUCTION, INCLUDING INTERCEPT PARKING GARAGE FOR LOCAL AND INTERCITY BUS, FIXED ROUTE TROLLEY, CRUISE SHIP AND PASSENGER TRAINS	Funding:	Federal	State	Local	Total
			10-MISC	\$960,000	\$0	\$240,000	\$1,200,000
			5-CMAQ	\$3,600,000	\$0	\$900,000	\$4,500,000
			Project Totals:	\$4,560,000	\$0	\$1,140,000	\$5,700,000
HARRIS 11450 17.3 10/01/2006	METRO SH 288 AT FM 2234 C, E, R	SH 288 P&R: LAND/DESIGN/CONSTRUCTION FOR P&R LOT. PROJECT WILL RELIEVE CORRIDOR CONGESTION BY PROVIDING HIGH DEMAND SERVICE FOR PERSONS IN SH 288 CORRIDOR TO THE TMC. LOCATION AND DESIGN IN DEVELOPMENT.	Funding:	Federal	State	Local	Total
			TRANSIT	\$6,672,000	\$0	\$1,668,000	\$8,340,000
			Project Totals:	\$6,672,000	\$0	\$1,668,000	\$8,340,000
BRAZORIA 250 0847-03-026 07/01/2007	TXDOT HOUSTON DISTRICT SH 332 SH 36 CAMP ST C, E, R	WIDEN TO 4-LANE DIVIDED CURB & GUTTERS FROM SH 36 TO MARKET & WITH FLUSH MEDIAN, SHOULDER & OPEN DITCHES TO CAMP STREET	Funding:	Federal	State	Local	Total
			2-METRO-TMA	\$0	\$5,000,000	\$0	\$5,000,000
			Project Totals:	\$0	\$5,000,000	\$0	\$5,000,000
BRAZORIA 1417 0847-03-029 07/01/2007	TXDOT HOUSTON DISTRICT SH 332 AT BRAZOS RIVER C, E, R	REPLACE BRIDGE	Funding:	Federal	State	Local	Total
			6-BRIDGE	\$7,840,000	\$1,960,000	\$0	\$9,800,000
			Project Totals:	\$7,840,000	\$1,960,000	\$0	\$9,800,000

**2008-2011 TRANSPORTATION IMPROVEMENT PROGRAM
BEAUMONT AND HOUSTON DISTRICTS
HOUSTON-GALVESTON MPO
FY 2007**

COUNTY MPO ID CSJ NUMBER SPONSOR ID LET DATE	SPONSOR STREET FROM LIMIT TO LIMIT PHASES	PROJECT DESCRIPTION					
BRAZORIA 7413 1524-01-065 07/01/2007	TXDOT HOUSTON DISTRICT SH 332 CAMP ST 1.4 MI E OF FM 521 C, E, R	WIDEN TO 4-LANE DIVIDED AND NEW LOCATION W/ DIRECT CONNECTORS AND NEW BRIDGE OVER BRAZOS RIVER	Funding:	Federal	State	Local	Total
			10-MISC	\$6,000,000	\$0	\$0	\$6,000,000
			2-METRO-TMA	\$0	\$25,000,000	\$0	\$25,000,000
			Project Totals:	\$6,000,000	\$25,000,000	\$0	\$31,000,000
FORT BEND 3039 0188-01-031 01/01/2006	FORT BEND COUNTY SH 36 @ US 59 C, E, R	PHASE 1: FY 98 CONDUCT PE FOR FAIRGROUNDS PARK AND RIDE	Funding:	Federal	State	Local	Total
			5-CMAQ	\$50,000	\$0	\$12,500	\$62,500
			Project Totals:	\$50,000	\$0	\$12,500	\$62,500
			HARRIS 12852 1685-05-085 02/01/2007	TXDOT HOUSTON DISTRICT SH 6 ASPENGLN RD US 290 C, E, R	PLANING, FULL DEPTH REPAIR, CRACK AND SPALL REPAIR, ONE COURSE SURFACE TREATMENT, ACP OVERLAY AND PAVEMENT MARKINGS	Funding:	Federal
1-PREV-M	\$2,400,000	\$600,000				\$0	\$3,000,000
Project Totals:	\$2,400,000	\$600,000				\$0	\$3,000,000
HARRIS 14140 0912-00-325 08/01/2007	TXDOT HOUSTON DISTRICT SH 6 & SH 146 VA VA C, E, R	EVACUATION ROUTE WIRELESS CAMERAS				Funding:	Federal
			5-CMAQ	\$432,000	\$108,000	\$0	\$540,000
			Project Totals:	\$432,000	\$108,000	\$0	\$540,000
			GALVESTON 13473 0367-05-041 07/01/2007	TXDOT HOUSTON DISTRICT SH 87 AT GALVESTON-BOLIVAR FERRY LANDING C, E, R	CONSTRUCT ONE FERRY VESSEL	Funding:	Federal
10-MISC	\$11,200,000	\$2,800,000				\$0	\$14,000,000
Project Totals:	\$11,200,000	\$2,800,000				\$0	\$14,000,000
GALVESTON 14166 0976-07-010 04/01/2007	TXDOT HOUSTON DISTRICT SH 96 AT FM 270 C, E, R	DRAINAGE IMPROVEMENTS TO ELIMINATE FLOODING CONDITIONS DUE TO HEAVY RAIN EVENTS				Funding:	Federal
			1-PREV-M	\$240,000	\$60,000	\$0	\$300,000
			Project Totals:	\$240,000	\$60,000	\$0	\$300,000

**2008-2011 TRANSPORTATION IMPROVEMENT PROGRAM
BEAUMONT AND HOUSTON DISTRICTS
HOUSTON-GALVESTON MPO
FY 2007**

COUNTY MPO ID CSJ NUMBER SPONSOR ID LET DATE	SPONSOR STREET FROM LIMIT TO LIMIT PHASES	PROJECT DESCRIPTION					
FORT BEND 14075 3510-04-026 06/01/2007	TXDOT HOUSTON DISTRICT SH 99 5 MI N OF US 90A 2 MI N OF US 90A C, E, R	INSTALL CONCRETE TRAFFIC BARRIER IN CENTER OF ROAD FOR SAFETY AND PAVEMENT MARKINGS	Funding:	Federal	State	Local	Total
			1-PREV-M	\$166,400	\$41,600	\$0	\$208,000
			Project Totals:	\$166,400	\$41,600	\$0	\$208,000
HARRIS 7650 B30212 06/01/2007	HARRIS COUNTY SPRING CYPRESS RD BARKER CYPRESS RD HUFFMEISTER C, E, R	WIDEN TO 4-LANE DIVIDED CONCRETE	Funding:	Federal	State	Local	Total
			LOCAL	\$0	\$0	\$2,700,000	\$2,700,000
			Project Totals:	\$0	\$0	\$2,700,000	\$2,700,000
HARRIS 7651 B30204 05/01/2007	HARRIS COUNTY SPRING CYPRESS RD US 290 E OF BARKER CYPRESS C, E, R	WIDEN TO 4-LANE CONCRETE BOULEVARD SECTION WITH STORM SEWER DRAINAGE AND TRAFFIC SIGNALS	Funding:	Federal	State	Local	Total
			LOCAL	\$0	\$0	\$8,647,620	\$8,647,620
			Project Totals:	\$0	\$0	\$8,647,620	\$8,647,620
FORT BEND 21 0912-34-062 04/01/2007	CITY OF STAFFORD STAFFORD RD/STAFFORDSHIRE RD BW 8 FM 2234 IN STAFFORD C, E, R	PE WIDEN TO 4 LANES W/ DEPRESSED LANES AND AT GRADE FRONTAGE ROADS	Funding:	Federal	State	Local	Total
			7-STP-MM	\$320,000	\$80,000	\$0	\$400,000
			Project Totals:	\$320,000	\$80,000	\$0	\$400,000
FORT BEND 13408 0912-34-129 11/01/2006	CITY OF STAFFORD STAFFORD RD/STAFFORDSHIRE RD AT US 90A C, E, R	CONSTRUCTION OF AN AUTOMATIC PUMPING STATION	Funding:	Federal	State	Local	Total
			7-STP-MM	\$1,168,000	\$0	\$292,000	\$1,460,000
			Project Totals:	\$1,168,000	\$0	\$292,000	\$1,460,000
HARRIS 11965 0912-72-150 08/01/2007	TXDOT HOUSTON DISTRICT TRANSTAR VARIOUS C, E, R	2007 TRANSTAR CAPITAL UPGRADE FOR PURCHASE OF SOFTWARE AND HARDWARE	Funding:	Federal	State	Local	Total
			7-STP-MM	\$1,000,000	\$250,000	\$0	\$1,250,000
			Project Totals:	\$1,000,000	\$250,000	\$0	\$1,250,000

**2008-2011 TRANSPORTATION IMPROVEMENT PROGRAM
BEAUMONT AND HOUSTON DISTRICTS
HOUSTON-GALVESTON MPO
FY 2007**

COUNTY MPO ID CSJ NUMBER SPONSOR ID LET DATE	SPONSOR STREET FROM LIMIT TO LIMIT PHASES	PROJECT DESCRIPTION				
HARRIS 11966 0912-72-151 08/01/2007	TXDOT HOUSTON DISTRICT TRANSTAR VARIOUS C, E, R	2008 TRANSTAR CAPITAL UPGRADE FOR PURCHASE OF SOFTWARE AND HARDWARE				
		Funding:	Federal	State	Local	Total
		7-STP-MM	\$1,000,000	\$0	\$250,000	\$1,250,000
		Project Totals:	\$1,000,000	\$0	\$250,000	\$1,250,000
HARRIS 11011 0912-71-152 UPT-14 08/01/2007	UPTOWN HOUSTON DISTRICT UPTOWN HOUSTON VARIOUS C, E, R	UPTOWN INTERSECTION AND SIGNALIZATION IMPROVEMENTS				
		Funding:	Federal	State	Local	Total
		5-CMAQ	\$1,471,400	\$0	\$367,850	\$1,839,250
		Project Totals:	\$1,471,400	\$0	\$367,850	\$1,839,250
MONTGOMERY 6030 0177-05-091 03/01/2007	TXDOT HOUSTON DISTRICT US 59 N 1.0 MI S OF FM 2090 0.1MI N OF ROMAN FOREST BLVD C, E, R	WIDEN TO 6 MAINLANES & CONSTRUCT SOUTHBOUND FRONTAGE ROAD, RAMPS, BRIDGES & GRADE SEPARATIONS				
		Funding:	Federal	State	Local	Total
		2-METRO-TMA	\$52,800,000	\$13,200,000	\$0	\$66,000,000
		Project Totals:	\$52,800,000	\$13,200,000	\$0	\$66,000,000
HARRIS 13561 0177-06-078 06/01/2007	TXDOT HOUSTON DISTRICT US 59 N U-TURNS AT US 59 & SAN JACINTO RIVER C, E, R	REALIGN SOUTH U-TURN, CONSTRUCT PARKING LOTS, INSTALL DRAINAGE STRUCTURES & PEDESTRIAN RAIL				
		Funding:	Federal	State	Local	Total
		1-PREV-M	\$880,000	\$220,000	\$0	\$1,100,000
		Project Totals:	\$880,000	\$220,000	\$0	\$1,100,000
HARRIS 1030 0027-13-162 11/01/2007	TXDOT HOUSTON DISTRICT US 59 S BELL ST S SHEPHERD C, E, R	INSTALL COMPUTERIZED TRANSPORTATION MANAGEMENT SYSTEM				
		Funding:	Federal	State	Local	Total
		5-CMAQ	\$1,729,600	\$432,400	\$0	\$2,162,000
		Project Totals:	\$1,729,600	\$432,400	\$0	\$2,162,000
HARRIS 14182 0027-13-195 04/01/2007	TXDOT HOUSTON DISTRICT US 59 S N OF ELGIN S OF LELAND C, E, R	INSTALL HIGH MAST LIGHTING, ELECTRICAL SERVICES AND REMOVE EXISTING SAFETY LIGHTING				
		Funding:	Federal	State	Local	Total
		1-PREV-M	\$800,000	\$200,000	\$0	\$1,000,000
		Project Totals:	\$800,000	\$200,000	\$0	\$1,000,000

**2008-2011 TRANSPORTATION IMPROVEMENT PROGRAM
BEAUMONT AND HOUSTON DISTRICTS
HOUSTON-GALVESTON MPO
FY 2007**

COUNTY MPO ID CSJ NUMBER SPONSOR ID LET DATE	SPONSOR STREET FROM LIMIT TO LIMIT PHASES	PROJECT DESCRIPTION				
HARRIS 14118 0027-13-197 07/01/2007	TXDOT HOUSTON DISTRICT US 59 S CHIMNEY ROCK SHEPHERD DR C, E, R	REPLACE PAVEMENT MARKINGS WITH MULTIPOLYMER AND INSTALL RAISED REFLECTIVE PAVEMENT MARKERS				
		Funding:	Federal	State	Local	Total
		1-PREV-M	\$320,000	\$80,000	\$0	\$400,000
		Project Totals:	\$320,000	\$80,000	\$0	\$400,000
HARRIS 13418 0028-02-081 09/01/2006	TXDOT HOUSTON DISTRICT US 90 IH 10 E 0.290 MI W OF MERCURY DR C, E, R	CONSTRUCT 6-LANE FREEWAY AND AUXILIARY LANE WITH GRADE SEPARATION AT OATES ROAD				
		Funding:	Federal	State	Local	Total
		2-METRO-TMA	\$11,200,000	\$2,800,000	\$0	\$14,000,000
		Project Totals:	\$11,200,000	\$2,800,000	\$0	\$14,000,000
LIBERTY 4071 0920-02-076 08/01/2007	THE DISTRICT (BRAZOS TRANSIT DISTRICT) US 90 SW OF THE CITY OF DAYTON C, E, R	LIBERTY COUNTY PARK AND RIDE FACILITY				
		Funding:	Federal	State	Local	Total
		5-CMAQ	\$1,600,000	\$0	\$400,000	\$2,000,000
		Project Totals:	\$1,600,000	\$0	\$400,000	\$2,000,000
FORT BEND 10020 0027-07-037 11/01/2006	CITY OF RICHMOND US 90A BNSF RR AT OVERPASS C, E, R	RIGHT-OF-WAY FOR OVERPASS				
		Funding:	Federal	State	Local	Total
		11-ST DIST DISC	\$0	\$500,000	\$0	\$500,000
		Project Totals:	\$0	\$500,000	\$0	\$500,000
HARRIS 7124 0027-09-092 05/01/2007	TXDOT HOUSTON DISTRICT US 90A AT 0.130 M WEST OF CHIMNEY ROCK RD C, E, R	CONSTRUCT DETENTION PONDS				
		Funding:	Federal	State	Local	Total
		12-STRATIGIC	\$499,600	\$124,900	\$0	\$624,500
		7-STP-MM	\$927,403	\$231,851	\$0	\$1,159,254
Project Totals:	\$1,427,003	\$356,751	\$0	\$1,783,754		
HARRIS 10342 0912-71-798 08/01/2007	GREATER EAST END MANAGEMENT DISTRICT US 90A & HARRISBURG TELEPHONE RD TO IH 10 ON US 90A CHARTRES ST TO BROADWAY ST ON HARRISBURG C, E, R	LANDSCAPE: HOUSTON EAST END STREETS CAPES - GREATER EAST END MANAGEMENT DISTRICT				
		Funding:	Federal	State	Local	Total
		9-STP-ENH	\$1,959,466	\$0	\$489,867	\$2,449,333
		Project Totals:	\$1,959,466	\$0	\$489,867	\$2,449,333

**2008-2011 TRANSPORTATION IMPROVEMENT PROGRAM
BEAUMONT AND HOUSTON DISTRICTS
HOUSTON-GALVESTON MPO
FY 2007**

COUNTY MPO ID CSJ NUMBER SPONSOR ID LET DATE	SPONSOR STREET FROM LIMIT TO LIMIT PHASES	PROJECT DESCRIPTION				
WALLER 11606 01/01/2007	COLORADO VALLEY TRANSIT VA VA VA C, E, R	EXPAND DEMAND-RESPONSE SERVICES WITHIN WALLER COUNTY				
		Funding:	Federal	State	Local	Total
		TRANSIT	\$245,272	\$0	\$61,318	\$306,591
		Project Totals:	\$245,272	\$0	\$61,318	\$306,591
HARRIS 12926 10/01/2006	METRO VA VARIOUS C, E, R	TRANSIT PASSENGER SHELTERS (FY 2007)				
		Funding:	Federal	State	Local	Total
		TRANSIT	\$180,720	\$0	\$45,180	\$225,900
		Project Totals:	\$180,720	\$0	\$45,180	\$225,900
FORT BEND 12929 10/01/2006	FORT BEND COUNTY VA C, E, R	PLANNING COSTS FOR SERVICE IN FORT BEND COUNTY: CONSULTANT SERVICE FOR GENERAL TRANSIT PLANNING, PUBLIC OUTREACH, TEMPORARY EMPLOYEES, COMPUTER MAINTENANCE AND UPGRADES				
		Funding:	Federal	State	Local	Total
		TRANSIT	\$122,298	\$0	\$30,574	\$152,872
		Project Totals:	\$122,298	\$0	\$30,574	\$152,872
MONTGOMERY 12932 10/01/2006	THE DISTRICT (BRAZOS TRANSIT DISTRICT) VA VARIOUS C, E, R	OPERATING EXPENDITURES FOR PUBLIC TRANSPORTATION (FY 2007)				
		Funding:	Federal	State	Local	Total
		TRANSIT	\$1,116,016	\$249,739	\$812,277	\$2,178,032
		Project Totals:	\$1,116,016	\$249,739	\$812,277	\$2,178,032
BRAZORIA 12934 10/01/2006	GULF COAST CENTER VA VARIOUS C, E, R	OPERATING EXPENSES FOR LAKE JACKSON DEMAND RESPONSE TRANSIT (FY 2007)				
		Funding:	Federal	State	Local	Total
		TRANSIT	\$524,167	\$152,948	\$371,220	\$1,048,335
		Project Totals:	\$524,167	\$152,948	\$371,220	\$1,048,335
GALVESTON 12936 10/01/2006	GULF COAST CENTER VA VARIOUS C, E, R	CAPITAL EXPENSES FOR PURCHASE OF 3 MEDIUM-DUTY BUSES, PREVENTATIVE MAINTENANCE & PURCHASE TRANSPORTATION IN TEXAS CITY/LA MARQUE (FY 2007)				
		Funding:	Federal	State	Local	Total
		TRANSIT	\$283,183	\$71,082	\$15,790	\$370,055
		Project Totals:	\$283,183	\$71,082	\$15,790	\$370,055

**2008-2011 TRANSPORTATION IMPROVEMENT PROGRAM
BEAUMONT AND HOUSTON DISTRICTS
HOUSTON-GALVESTON MPO
FY 2007**

COUNTY MPO ID CSJ NUMBER SPONSOR ID LET DATE	SPONSOR STREET FROM LIMIT TO LIMIT PHASES	PROJECT DESCRIPTION				
GALVESTON 12938	ISLAND TRANSIT VA VARIOUS	PLANNING EXPENDITURES FOR PUBLIC TRANSPORTATION FOR CITY OF GALVESTON (FY 2007)				
10/01/2006	C, E, R	Funding:	Federal	State	Local	Total
		TRANSIT	\$148,000	\$0	\$37,000	\$185,000
		Project Totals:	\$148,000	\$0	\$37,000	\$185,000
BRAZORIA 12957	GULF COAST CENTER VA VARIOUS	TRANSIT SERVICE PLAN, CONNECT TECH SUPPORT & ORGANIZATION				
10/01/2006	C, E, R	Funding:	Federal	State	Local	Total
		TRANSIT	\$152,800	\$25,561	\$12,639	\$191,000
		Project Totals:	\$152,800	\$25,561	\$12,639	\$191,000
BRAZORIA 12958	GULF COAST CENTER VA VARIOUS	CAPITAL EXPENSES FOR DEMAND RESPONSE IN GALVESTON/BRAZORIA COUNTIES				
10/01/2006	C, E, R	Funding:	Federal	State	Local	Total
		TRANSIT	\$117,527	\$84,928	\$3,300	\$205,755
		Project Totals:	\$117,527	\$84,928	\$3,300	\$205,755
BRAZORIA 12961	GULF COAST CENTER VA VARIOUS	ADMINISTRATIVE EXPENSES FOR SERVICE IN GALVESTON/BRAZORIA COUNTIES				
10/01/2006	C, E, R	Funding:	Federal	State	Local	Total
		TRANSIT	\$44,545	\$40,765	\$5,221	\$90,531
		Project Totals:	\$44,545	\$40,765	\$5,221	\$90,531
BRAZORIA 12963	GULF COAST CENTER VA VARIOUS	OPERATING EXPENSES FOR SERVICE IN GALVESTON/BRAZORIA COUNTIES				
10/01/2006	C, E, R	Funding:	Federal	State	Local	Total
		TRANSIT	\$158,945	\$214,018	\$87,762	\$460,725
		Project Totals:	\$158,945	\$214,018	\$87,762	\$460,725
GALVESTON 12968	GULF COAST CENTER VA VARIOUS	PLANNING EXPENSES FOR TRANSIT SERVICE PLAN (PLAN WILL IDENTIFY FIXED AND FLEX ROUTES, SERVICE HOURS, EQUIPMENT NEEDS AND FINANCIAL ANALYSIS) IN TEXAS CITY/LA MARQUE (FY 2007)				
10/01/2006	C, E, R	Funding:	Federal	State	Local	Total
		TRANSIT	\$286,884	\$34,438	\$37,283	\$358,605
		Project Totals:	\$286,884	\$34,438	\$37,283	\$358,605

**2008-2011 TRANSPORTATION IMPROVEMENT PROGRAM
BEAUMONT AND HOUSTON DISTRICTS
HOUSTON-GALVESTON MPO
FY 2007**

COUNTY MPO ID CSJ NUMBER SPONSOR ID LET DATE	SPONSOR STREET FROM LIMIT TO LIMIT PHASES	PROJECT DESCRIPTION				
GALVESTON 12969	GULF COAST CENTER VA VARIOUS	OPERATING EXPENSES FOR PUBLIC TRANSPORTATION IN TEXAS CITY/LA MARQUE (FY 2007)				
10/01/2006	C, E, R	Funding:	Federal	State	Local	Total
		TRANSIT	\$621,158	\$200,009	\$421,149	\$1,242,316
		Project Totals:	\$621,158	\$200,009	\$421,149	\$1,242,316
GALVESTON 12974	ISLAND TRANSIT VA VARIOUS	OPERATING EXPENDITURES FOR PUBLIC TRANSPORTATION FOR CITY OF GALVESTON (FY 2007)				
10/01/2006	C, E, R	Funding:	Federal	State	Local	Total
		TRANSIT	\$908,025	\$318,801	\$589,224	\$1,816,050
		Project Totals:	\$908,025	\$318,801	\$589,224	\$1,816,050
MONTGOMERY 12976	THE DISTRICT (BRAZOS TRANSIT DISTRICT) VA VARIOUS	PLANNING EXPENDITURES FOR PUBLIC TRANSPORTATION (FY 2007)				
10/01/2006	C, E, R	Funding:	Federal	State	Local	Total
		TRANSIT	\$0	\$54,000	\$13,500	\$67,500
		Project Totals:	\$0	\$54,000	\$13,500	\$67,500
HARRIS 13614	HARRIS COUNTY VA VARIOUS	CAPITAL COSTS INCLUDE PE/EA FOR SH 225 @ SH 146 P&R, SH 225 @ BW 8 P&R, SH 225 @ PASADENA BLVD P&R, PE AND CONSTRUCTION OF IH 10 AND GARTH RD P&R, PE/EA FOR SH 249 (TOMBALL) P&P, US 90A EAST (HUFFMAN) P&P, GENERAL TRANSIT PLANNING, PLANNING ADMIN, HCCTP MARKETING AND ADMIN				
10/01/2006	C, E, R	Funding:	Federal	State	Local	Total
		TRANSIT	\$789,648	\$0	\$197,412	\$987,060
		Project Totals:	\$789,648	\$0	\$197,412	\$987,060
HARRIS 7120 0912-00-215 19.18 05/01/2007	METRO VA VARIOUS C, E, R	FY 2000 BIKE RACKS ON METRO BUSES				
		Funding:	Federal	State	Local	Total
		5-CMAQ	\$1,200,000	\$0	\$300,000	\$1,500,000
		LOCAL	\$0	\$0	\$3,500,000	\$3,500,000
		Project Totals:	\$1,200,000	\$0	\$3,800,000	\$5,000,000

**2008-2011 TRANSPORTATION IMPROVEMENT PROGRAM
BEAUMONT AND HOUSTON DISTRICTS
HOUSTON-GALVESTON MPO
FY 2007**

COUNTY MPO ID CSJ NUMBER SPONSOR ID LET DATE	SPONSOR STREET FROM LIMIT TO LIMIT PHASES	PROJECT DESCRIPTION				
HARRIS 10923 0912-00-224 08/01/2007	TXDOT HOUSTON DISTRICT VA VARIOUS C, E, R	INTERSECTION IMPROVEMENTS (6)				
		Funding:	Federal	State	Local	Total
		5-CMAQ	\$960,000	\$240,000	\$0	\$1,200,000
		Project Totals:	\$960,000	\$240,000	\$0	\$1,200,000
MULTIPLE 13467 0912-00-313 06/01/2007	H-GAC VA VARIOUS VARIOUS C, E, R	CONDUCT MODELING ANALYSIS FOR EVACUATION ROUTE PLANNING				
		Funding:	Federal	State	Local	Total
		7-STP-MM	\$400,000	\$100,000	\$0	\$500,000
		Project Totals:	\$400,000	\$100,000	\$0	\$500,000
HARRIS 14141 0912-00-328 08/01/2007	TXDOT HOUSTON DISTRICT VA VARIOUS LOCATIONS DISTRICTWIDE C, E, R	ITS-COMMUNICATIONS				
		Funding:	Federal	State	Local	Total
		11-ST DIST DISC	\$204,000	\$51,000	\$0	\$255,000
		Project Totals:	\$204,000	\$51,000	\$0	\$255,000
HARRIS 14143 0912-00-330 08/01/2007	TXDOT HOUSTON DISTRICT VA VARIOUS LOCATIONS DISTRICTWIDE C, E, R	NEW TRAFFIC SIGNALS				
		Funding:	Federal	State	Local	Total
		11-ST DIST DISC	\$1,768,000	\$442,000	\$0	\$2,210,000
		Project Totals:	\$1,768,000	\$442,000	\$0	\$2,210,000
HARRIS 14144 0912-00-331 08/01/2007	TXDOT HOUSTON DISTRICT VA VARIOUS LOCATIONS DISTRICTWIDE C, E, R	NEW TRAFFIC SIGNALS				
		Funding:	Federal	State	Local	Total
		5-CMAQ	\$1,200,000	\$300,000	\$0	\$1,500,000
		Project Totals:	\$1,200,000	\$300,000	\$0	\$1,500,000
HARRIS 14145 0912-00-334 08/01/2007	TXDOT HOUSTON DISTRICT VA VARIOUS LOCATIONS DISTRICTWIDE C, E, R	INTERSECTION IMPROVEMENTS (6)				
		Funding:	Federal	State	Local	Total
		5-CMAQ	\$800,000	\$200,000	\$0	\$1,000,000
		Project Totals:	\$800,000	\$200,000	\$0	\$1,000,000

**2008-2011 TRANSPORTATION IMPROVEMENT PROGRAM
BEAUMONT AND HOUSTON DISTRICTS
HOUSTON-GALVESTON MPO
FY 2007**

COUNTY MPO ID CSJ NUMBER SPONSOR ID LET DATE	SPONSOR STREET FROM LIMIT TO LIMIT PHASES	PROJECT DESCRIPTION	Funding:	Federal	State	Local	Total
MULTIPLE 11992 0912-00-344 06/01/2007	H-GAC VA VA C, E, R	SIP VOLUNTARY MOBILE EMISSIONS REDUCTION PROGRAM: CMAQ 100%	5-CMAQ	\$8,377,285	\$0	\$0	\$8,377,285
			Project Totals:	\$8,377,285	\$0	\$0	\$8,377,285
MULTIPLE 11962 0912-00-345 0912-00-901 08/01/2007	H-GAC VA VARIOUS C, E, R	SIP VOLUNTARY MOBILE EMISSIONS REDUCTION PROGRAM, STP 80/20	7-STP-MM	\$1,500,000	\$0	\$375,000	\$1,875,000
			Project Totals:	\$1,500,000	\$0	\$375,000	\$1,875,000
HARRIS 2589 0912-71-459 N-1315 07/01/2007	CITY OF HOUSTON VA IN FREEDMANS TOWN IN HOUSTON C, E, R	RECONSTRUCT STREET	9-STP-ENH	\$579,600	\$0	\$144,900	\$724,500
			Project Totals:	\$579,600	\$0	\$144,900	\$724,500
HARRIS 10927 0912-71-735 09/01/2006	TXDOT HOUSTON DISTRICT VA VARIOUS INTERCHANGES ALONG IH 610 C, E, R	PRELIMINARY ENGINEERING TO DETERMINE INTERCHANGE TRAFFIC CONTROL IMPROVEMENT NEEDS	11-ST DIST DISC	\$0	\$200,000	\$0	\$200,000
			Project Totals:	\$0	\$200,000	\$0	\$200,000
MULTIPLE 13436 0912-72-030 0912-72-941 06/01/2007	H-GAC VA VARIOUS LOCATIONS C, E, R	SIP/VOLUNTARY MOBILE EMISSIONS REDUCTION PROGRAM CMAQ 80/20	5-CMAQ	\$3,451,715	\$0	\$873,325	\$4,325,040
			Project Totals:	\$3,451,715	\$0	\$873,325	\$4,325,040
HARRIS 13481 0912-72-088 08/01/2007	HARRIS COUNTY VA VARIOUS LOCATIONS IN HARRIS CO. PRECINCT 3 C, E, R	HARRIS COUNTY SIGNAL PROJECT, PHASE 2, PRECINCT 3	5-CMAQ	\$3,131,277	\$0	\$782,819	\$3,914,096
			Project Totals:	\$3,131,277	\$0	\$782,819	\$3,914,096

**2008-2011 TRANSPORTATION IMPROVEMENT PROGRAM
BEAUMONT AND HOUSTON DISTRICTS
HOUSTON-GALVESTON MPO
FY 2007**

COUNTY MPO ID CSJ NUMBER SPONSOR ID LET DATE	SPONSOR STREET FROM LIMIT TO LIMIT PHASES	PROJECT DESCRIPTION					
HARRIS 13483 0912-72-090 08/01/2007	HARRIS COUNTY VA VARIOUS LOCATIONS IN HARRIS CO. PRECINCT 4 C, E, R	HARRIS COUNTY SIGNAL PROJECT, PHASE 2, PROJECT #1, PRECINCT 4	Funding:	Federal	State	Local	Total
			5-CMAQ	\$1,953,770	\$0	\$488,442	\$2,442,212
			Project Totals:	\$1,953,770	\$0	\$488,442	\$2,442,212
HARRIS 13484 0912-72-091 08/01/2007	HARRIS COUNTY VA VARIOUS LOCATIONS IN HARRIS CO. PRECINCT 4 C, E, R	HARRIS COUNTY SIGNAL PROJECT, PHASE 2, PROJECT #2, PRECINCT 4	Funding:	Federal	State	Local	Total
			5-CMAQ	\$2,605,390	\$0	\$651,348	\$3,256,738
			Project Totals:	\$2,605,390	\$0	\$651,348	\$3,256,738
HARRIS 13515 0912-72-096 N-0650 10/01/2006	CITY OF HOUSTON VA VARIOUS LOCATIONS IN HOUSTON C, E, R	CITY OF HOUSTON RCTSS/CMAQ SIGNAL PROGRAM, PHASE 3	Funding:	Federal	State	Local	Total
			5-CMAQ	\$2,263,152	\$0	\$565,788	\$2,828,940
			Project Totals:	\$2,263,152	\$0	\$565,788	\$2,828,940
HARRIS 14116 0912-72-120 07/01/2007	TXDOT HOUSTON DISTRICT VA VARIOUS LOCATIONS IN HARRIS COUNTY C, E, R	REPLACE PAVEMENT MARKINGS AND INSTALL RAISED REFLECTIVE PAVEMENT MARKERS	Funding:	Federal	State	Local	Total
			11-ST DIST DISC	\$880,800	\$220,200	\$0	\$1,101,000
			Project Totals:	\$880,800	\$220,200	\$0	\$1,101,000
HARRIS 11971 0912-72-154 08/01/2007	METRO VA VARIOUS LOCATIONS C, E, R	SIGNATURE BUS AND PARK & RIDE SERVICE ALONG IH 10 AND US 290 CORRIDORS	Funding:	Federal	State	Local	Total
			5-CMAQ	\$1,873,500	\$0	\$468,375	\$2,341,875
			Project Totals:	\$1,873,500	\$0	\$468,375	\$2,341,875
MULTIPLE 13709 0912-00-340 02/01/2007	H-GAC VA LOCATIONS DISTRICTWIDE VA VA C, E, R	2006 CONGESTION MITIGATION ANALYSIS BY H-GAC FOR NEPA PROCESS (40 PROJECTS)	Funding:	Federal	State	Local	Total
			7-STP-MM	\$200,000	\$50,000	\$0	\$250,000
			Project Totals:	\$200,000	\$50,000	\$0	\$250,000

**2008-2011 TRANSPORTATION IMPROVEMENT PROGRAM
BEAUMONT AND HOUSTON DISTRICTS
HOUSTON-GALVESTON MPO**

FY 2007

COUNTY MPO ID CSJ NUMBER SPONSOR ID LET DATE	SPONSOR STREET FROM LIMIT TO LIMIT PHASES	PROJECT DESCRIPTION					
HARRIS 14063 0912-72-138 05/01/2007	TXDOT HOUSTON DISTRICT VAN HUT RD AT UPRR C, E, R	FY 2007 RR SIGNAL & WARNING DEVICES (UPRR DOT# 762 901B)	Funding:	Federal	State	Local	Total
			8-SAFE	\$153,000	\$0	\$17,000	\$170,000
			Project Totals:	\$153,000	\$0	\$17,000	\$170,000
HARRIS 14113 0912-00-333 07/01/2007	TXDOT HOUSTON DISTRICT VARIOUS VAR LOCATIONS OUTSIDE HARRIS CNTY C, E, R	REPLACE PAVEMENT MARKINGS AND INSTALL RAISED REFLECTIVE PAVEMENT MARKERS	Funding:	Federal	State	Local	Total
			11-ST DIST DISC	\$1,677,600	\$419,400	\$0	\$2,097,000
			Project Totals:	\$1,677,600	\$419,400	\$0	\$2,097,000
HARRIS 13030 10/01/2006	HARRIS COUNTY VARIOUS LOCATIONS C, E, R	OPERATING COSTS FOR HARRIS COUNTY INCLUDES HCCTP SUBSIDIZED TAXI/SHARED RIDE, IH-10 @ GARTH ROAD P&R, GALENA PARK SERVICE EXTENSION, DEMAND RESPONSE SERVICE	Funding:	Federal	State	Local	Total
			TRANSIT	\$980,500	\$0	\$578,000	\$1,558,500
			Project Totals:	\$980,500	\$0	\$578,000	\$1,558,500
HARRIS 14115 0912-72-119 04/01/2007	TXDOT HOUSTON DISTRICT VARIOUS LOCATIONS IN HARRIS COUNTY C, E, R	REPLACE PAVEMENT MARKINGS AND INSTALL RAISED REFLECTIVE PAVEMENT MARKERS	Funding:	Federal	State	Local	Total
			1-PREV-M	\$800,000	\$200,000	\$0	\$1,000,000
			Project Totals:	\$800,000	\$200,000	\$0	\$1,000,000
MULTIPLE 14112 0912-00-332 04/01/2007	TXDOT HOUSTON DISTRICT VARIOUS LOCATIONS OUTSIDE HARRIS COUNTY C, E, R	RETRACE PAVEMENT MARKINGS AND INSTALL RAISED REFLECTIVE PAVEMENT MARKERS	Funding:	Federal	State	Local	Total
			1-PREV-M	\$800,000	\$200,000	\$0	\$1,000,000
			Project Totals:	\$800,000	\$200,000	\$0	\$1,000,000
FORT BEND 14150 0912-34-135 04/01/2007	TXDOT HOUSTON DISTRICT VARIOUS ROADWAYS IN FORT BEND COUNTY C, E, R	PIPELINER (CROSS CULVERTS)	Funding:	Federal	State	Local	Total
			1-PREV-M	\$600,000	\$150,000	\$0	\$750,000
			Project Totals:	\$600,000	\$150,000	\$0	\$750,000

**2008-2011 TRANSPORTATION IMPROVEMENT PROGRAM
BEAUMONT AND HOUSTON DISTRICTS
HOUSTON-GALVESTON MPO**

FY 2007

COUNTY MPO ID CSJ NUMBER SPONSOR ID LET DATE	SPONSOR STREET FROM LIMIT TO LIMIT PHASES	PROJECT DESCRIPTION				
WALLER 12972	COLORADO VALLEY TRANSIT WALLER COUNTY VARIOUS	OPERATING EXPENDITURES FOR PUBLIC TRANSPORTATION IN WALLER COUNTY (FY 2007)				
10/01/2006	C, E, R	Funding:	Federal	State	Local	Total
		TRANSIT	\$98,245	\$107,508	\$30,000	\$235,753
		Project Totals:	\$98,245	\$107,508	\$30,000	\$235,753
BRAZORIA 14044 0912-31-218	TXDOT HOUSTON DISTRICT WAYNE RD AT UPRR	FY 2007 RR SIGNAL & WARNING DEVICES (UPRR DOT# 448 648V)				
05/01/2007	C, E, R	Funding:	Federal	State	Local	Total
		8-SAFE	\$153,000	\$0	\$17,000	\$170,000
		Project Totals:	\$153,000	\$0	\$17,000	\$170,000
MONTGOMERY 7075 0912-37-128	MONTGOMERY COUNTY WOODLANDS PKWY IH 45	PRELIMINARY ENGINEERING/ENVIRONMENTAL ANALYSIS				
05/01/2007	GOSLING RD C, E, R	Funding:	Federal	State	Local	Total
		7-STP-MM	\$175,000	\$0	\$43,750	\$218,750
		Project Totals:	\$175,000	\$0	\$43,750	\$218,750

This page left blank intentionally.

Appendix B

Project Development and

Monitoring

This page left blank intentionally.

Appendix B — Project Development

Project Development for the TIP

The MPO under the guidance of the Transportation Policy Council is responsible for the selection of projects using Surface Transportation Program and Congestion Mitigation and Air Quality Funds. The MPO is also involved in the review and recommendation of projects in the Major Metropolitan Area Program and Enhancement programs.

As part of the TIP process, the TPC, with recommendations by the Technical Advisory Committee (TAC) and by review of the public approves methodology for project evaluation and selection. The TPC approves policies for what constitutes an eligible project for federal funds, what goals and benefits the projects should achieve within our regional plan, and sets policy for amending the TIP project list.

The TIP Project Development Guidelines, as approved by the Transportation Policy Council (TPC) on September 24, 2004, state:

- Added capacity¹ roadway projects must complete preliminary engineering and environmental work as a precondition to selection for construction in the TIP. Projects must have 70% of right of way acquired and/or statement explaining conditions for purchasing remaining right of way; and
- Once a project is programmed into one TIP they are allowed to carry forward into one subsequent TIP. After that, a project must re-compete for funding for STP and CMAQ.
- Projects will not be considered if the federal requested amount is equal to or higher than half the expected funding for the effective funding category.
- Projects will be ranked according to the approved TPC methodology. Those projects that do not fit into exact scoring criteria will be scored on factors considered reasonable for the project type and grouped accordingly:
- The TPC will “select” projects (commensurate with expected federal funds) for funding into the TIP. The TPC can decide on the percentage of dollars towards specific categories of projects.
- The TPC is reviewing and can approve new policies for the monitoring of projects in the 2008-2011 TIP. These policies can include monitoring strategies and recommendations on projects not progressing in the TIP.
- General Guidelines for Threshold levels on delays in Project Implementation, include
 - Agreement Execution² within 2 months of receipt from TxDOT,
 - Completion of PE/EA and Feasibility Studies – To be completed by August 31st prior to the fiscal year funded in TIP.

¹ Added capacity projects are defined as projects that result in an increase in single-occupancy vehicle (SOV) travel including new roadway construction and roadway widenings.

² Please note that agreements not executed within 12 months of receipt from TxDOT will be removed from the TIP.

- Completion of Final Plans (PS&E) – 5 months prior to project letting.
- Any project in the short range element of *Regional Transportation Plan 2035 RTP* (through 2017) may be programmed in the TIP for PE/EA if:
 - A local government/agency sponsor agrees to undertake the PE/EA with local funds; or
 - A local government/agency sponsor agrees to match available federal funds set aside for PE/EA.
- System upgrades, RCTSS, ATMS, interconnects, and other signalization system improvements are eligible for CMAQ funding. CMAQ funds will not be used for normal operations/maintenance projects or individual signalization projects in the TIP.
- For some accelerated construction projects (freeway widenings, etc.), associated signalization improvement projects may be considered for advancement to the Funded TIP.
- Air quality conformity exempt projects not included in the RTP Short Range listing may be considered for advancement to the Funded TIP.
- Projects on the 2012 Contingency list will be given first priority when funding becomes available.
- Construction of new projects not in a previous TIP may not be programmed in the first two years of a TIP until the completion of PE/EA. Projects which are undergoing PE/EA may be programmed in the third or fourth year of the TIP.

Other Issues

- Projects need to be reviewed in light of their regional significance. Some smaller dollar projects, although potentially beneficial to local governments, may not have regional benefits. Moreover, federal participation may greatly increase the cost of smaller projects. H-GAC could be of help in this area by pointing out the pros and cons of using federal money.
- Acquisition of right-of-way and utility adjustments are often factors, which can delay project implementation. Local governments need to stay informed regarding their potential financial responsibility for these elements of the project. The State Infrastructure Bank (SIB) low-interest loans may provide financial assistance for local governments attempting to meet their obligation for right of way and/or utility adjustments.
- The process for TxDOT approval of consultant selection and interlocal agreements with TxDOT needs to be streamlined. The impact this process can have on project implementation must also be stressed. Standard guidelines need to be distributed to those entities unfamiliar with this process. Therefore, the H-GAC/TxDOT Project Development Workshop should be held every other year.
- TIP projects will be reviewed annually to reassess project readiness. Recommendations may be made to accelerate other construction projects based on extended delays to one or more TIP projects.
- The award of transit formula and discretionary funds is performed through a grant to transit providers. Typically, these grants allow for up to four years for project implementation. If required, PE/EA for these projects is normally included with the grant funds for construction or acquisition. Therefore, the TIP programming rules regarding programming year and set-aside for PE/EA. will not be applied to transit formula and discretionary grants.

Project Readiness for the TIP

The TIP is the implementation device for the Regional Transportation Plan. It details an implementation schedule for the first four years worth of projects in the RTP. Candidate projects for inclusion in the TIP must be included in the 2025 RTP conformity determination and modeled in conformity year 2019 or must be “exempt” from the air quality conformity determination process. Candidate projects are sorted projects according to eligible funding categories Surface Transportation Metro Mobility Program (STP-MM), Congestion Mitigation and Air Quality Improvement Program (CMAQ) or Section 5307 transit formula funds. Air quality/energy, bicycle, intermodal, TDM, access management, TSM, and transit projects are generally eligible for funding under the Congestion Mitigation and Air Quality Improvement (CMAQ) program.

One of the important criteria for selection as a TIP project is “readiness”. “Readiness” refers to the ability of a project to be ready for contract letting in the year in which it is programmed in the TIP. This is an important criterion for the TIP because projects that are not let in their programmed year must be re-programmed into a later fiscal year. TxDOT districts may not exceed their obligation authority for a given fiscal year. Therefore, re-programming a project into a later fiscal year impacts the ability to let other projects proceed to contract in that year. All candidate added capacity projects must provide documentation showing that PE/EA is substantially underway or completed.

The TIP selection process is an example of an evolving procedure. TIP project selection procedures have changed as state and metropolitan planning organizations have developed a better understanding of the regulations and processes inherent in transportation legislation. It has been the experience in this region that many projects selected for previous TIPs have not be ready to let to construction within the TIP timeframe.

Previous information mailed to project sponsors regarding TIP readiness criteria stated that “...four key factors are examined to determine project readiness: the basis for cost estimates, the completeness of environmental analyses, availability of right-of-way (ROW), and local government financial commitment.” It further states that projects “...not significantly developed in each of these areas are considered to be beyond the timeframe of the TIP.” Additional detail regarding each of these issues is provided below.

Cost Estimates

Cost estimates are important in determining readiness because they indicate the development status of projects. For example, if preliminary engineering is included in the cost estimate because it has not completed, the project is not likely to be ready for implementation in the TIP timeframe. In general, projects that do not have well-developed cost estimates are not far enough along in the development process to be considered ready for implementation.

Environmental Analyses

All federal-aid projects must complete the National Environmental Protection Act (NEPA) process. A finding of no significant impacts (FONSI), a record of decision (ROD) or a categorical exclusion (CE) is necessary before federal funds can be expended on a project. One of the first steps in the NEPA process is completion of an environmental assessment (EA). The EA basically "flags" potential environmental problems should any exist. It indicates if any additional permits or analyses are required for a proposed

project. If the EA results in a FONSI, then the project may move forward. If the EA indicates the potential for significant environmental impacts, then generally an environmental impact statement (EIS) will be required.

Projects proposed for construction on new locations requiring land acquisition are especially vulnerable to the possibility of needing an environmental impact statement (EIS). In addition to new roadways, construction of park and ride lots, high occupancy vehicle lanes, and transit stations on new locations are likely to need an EIS. It may take several years to complete the required environmental analyses for these types of projects. Other types of projects, such as roadway widenings or grade separations within existing right-of-way are less likely to have significant environmental impacts. Consequently, completion of the environmental process prior to selection as TIP project is not expected to result in delays in implementation.

Right-of-Way

Because right-of-way acquisition is potentially litigious and time consuming, a significant amount of right-of-way should have already been acquired for projects that will require additional right-of-way. Significant is defined to mean that at least seventy percent of the necessary right-of-way has been acquired. If a project sponsor has agreements with landowners that would expedite the acquisition process, that information should be documented and submitted for consideration in the readiness determination.

Local Commitment

Project sponsors must submit documentation to provide the local matching funds required for federal-aid projects. Generally, a minimum of twenty percent of the remaining eligible costs associated with a project is required. Project sponsors may choose to commit to a greater percentage of the project cost. Previous project expenditures by project sponsors are not reimbursable. However, commitment of local funds in the form of previous expenditures effectively lowers the cost of the project and increases its cost-effectiveness.

Public Involvement / Environmental Justice

Project sponsors must submit documentation regarding the project(s) level of public involvement. Sponsors are encouraged to provide comments, minutes, and meeting schedules to document level of public outreach. Sponsors are also encouraged to list what sources of outreach were used, whether or not the meetings were held in a language other than English, and whether the meetings were held in transit accessible locations. Sponsors are also asked to document how minority and elderly communities were taken into consideration in the development of the project.

Other Factors Affecting Readiness

In addition to the factors listed above, certain administrative requirements must be met before a project can be let to contract for construction. Project sponsors must develop a contract with the TxDOT, a process that may take a year to complete. The length of the contract development period effectively reduces the amount of time available to project sponsors to address the readiness criteria.

The Clean Air Act Amendments (CAAA) of 1990 states that no additional SOV capacity may be built in a nonattainment TMA unless the project complies with a congestion management system (CMS). A congestion management analysis (CMA) must be completed for projects that will result in significant increase in capacity for SOVs (i.e., adding general purpose lanes to an existing highway or constructing a new highway). The analysis must include an assessment of all reasonable travel demand reduction and operational management strategies for the corridor in which an added capacity project is proposed. It should be part of the environmental assessment for a proposed project. If it is not, then a separate CMA must be completed prior to programming the project. The requirement for a SOV justification has significant implications for project readiness.

Benefit/Cost Analysis

All projects submitted for evaluation are analyzed based on their federal cost benefit and through planning factor analysis. These two scores ranked from lowest to highest. Those with the highest score resulted in the highest benefit overall. In this calculation, 50 percent of the total score of the project is the federal cost benefit, while the remaining 50 percent is determined based on the projects impact on congestion, mobility, safety and regional significance.

STP (Roadway) Eligible Projects

This part of the project evaluation process outlines the methodology by which roadway projects are evaluated and ranked based on cost effectiveness. The procedure relies on estimated improvements in travel time of users of the proposed project and on the estimated cost of the project. Travel time, or vehicle hours of travel, is calculated on a link by link basis and totaled over the length of the project. Travel time savings are calculated as the difference between the travel times on the facility with and without the improvement, using modeled traffic volumes for years 2005 and 2015 on the existing plus committed (E+C) roadway network. Assuming a stream of benefits starting in 2005 and ending 2015, the net present value (NPV) of the benefits is obtained. The cost effectiveness, or the benefit/cost index, is then calculated as the product of the ratio of the annual average of the NPV to the annualized cost of the project and an indexing factor.

The facility type and classification of the proposed project are evaluated against existing roadways in the area with the same characteristics. The estimated speed is also determined by area comparison analysis for volume to capacity ratios on similar facilities in the project region.

New location roadway projects are evaluated using a methodology that is virtually the same as for widening projects there are a few basic assumptions made. However, since there are no traffic volumes or speeds on facilities prior to their existence, staff uses a proxy approach to obtaining the necessary data. As with the widening methodology, staff assumes that the volumes in the year of analysis would be the same both the “before” and “after” scenarios. Hypothetical speeds for facilities “before” improvements are obtained from a matrix of typical speeds for certain congestion levels and area types.

CMAQ Eligible Projects

Projects eligible for CMAQ funding must demonstrate air quality benefits due to emissions reductions. The emissions reductions are calculated based upon travel timesavings, reduced idling times and or reduction in vehicle miles of travel (VMT) attributable to the project. All air quality emissions are calculated using Texas mobile source emissions reductions strategies (MoSERS) and emissions factors from MOBILE6.

Scoring Criteria Overview for the 2008-2011 TIP

BENEFIT/COST	50%
PLANNING FACTORS	50%

Roadway Improvement Planning Factors

CONGESTION RELIEF	25 PTS	Relieves Bottleneck, Fills Gap, ITS Component, Access Management
REGIONAL IMPACT	25 PTS	NHS, Major Corridor, Environmental Justice, Economic Development, Connects To Intermodal Terminal,
MOBILITY & AIR QUALITY	25 PTS	Ped/Bike, Land-Use, Multimodal, Corridor Planning
SAFETY & SECURITY	25 PTS	Evacuation Route, High Crash Risk, Access Management Improvements Addressing Safety

Traffic Operations and Management Planning Factors

INSTITUTIONAL COORDINATION	5 PTS	Coordination with other entities and stakeholders.
SYSTEM REDUNDANCY	5 PTS	Backup Procedures Present In The Case Of System Failure
PERFORMANCE MEASURES	20 PTS	Reducing Traffic Congestion, Maintain/Preserve Existing System, Improve Travel Options, Air Quality Compliance, Integrated/Effective System, Safety Planning
MAINTENANCE COSTS/STAFF RESOURCES	10 PTS	Addresses Recurring Costs, Confirms Financial Commitment From Sponsor, Training Plan
HOMELAND SECURITY	30 PTS	Infrastructure Security, Interagency Coordination, Leveraging Transportation And Safety Funding
SYSTEM MIGRATION AND EXPANDABILITY	10 PTS	Use/Enhancement Of Existing Communication & Data Networks
INTEGRATION AND INFORMATION SHARING	10 PTS	Market Package Compliance And Level Of Integration
BENEFIT LIFE	10 PTS	Estimated years of full emissions benefits.

Bicycle and Pedestrian Planning Factors

LAND-USE	25 PTS	Multi-Modal, Fills Gaps, Provides Community & Commercial Benefits
COORDINATION	25 PTS	Inclusion In Regional/Local Bike/Ped Plan Or Other Local Plans
CONVENIENCE	25 PTS	Access To Points Of Interest, Provisions For Disabled, Signage, Support Facilities (i.e. Bike Racks)
ACCOMMODATIONS	25 PTS	ADA Compliance, Meet Required Path/Lane Widths

Transit Service Factors

COORDINATION	15 PTS	Planning With Agencies Maintaining Roadways, Coordination With Connecting Transit Services
ALTERNATIVE MODES/CONNECTIONS	10 PTS	Connecting Transit Services
DETRIMENT TO OTHER SERVICE	-15 PTS	Point Loss If Project Negatively Affects Other Services
NEW AND INNOVATIVE SERVICE	10 PTS	Determine The Usefulness & Originality Of Service
TIED TO ITS	15 PTS	Contains ITS Component
COMPLETE FINANCIAL PLAN	15 PTS	Financial Strategy Required For Continuation Of Service At The End Of 3-Year Eligibility (CMAQ Funding Only)
SAFETY & SECURITY	15 PTS	What safety measures will be taken to provide for a safe service and connections.
AIR QUALITY BENEFITS – USE OF ALT FUELS	20 PTS	Vehicles in service will be using Alt. Fuels.

Transit Capital Factors

COORDINATION	10 PTS	Planning With Agencies Maintaining Roadways, Coordination With Connecting Transit Services
ALTERNATIVE MODES/CONNECTIONS	10 PTS	Connecting Transit Services
TIED TO ITS	15 PTS	Contains ITS Component
MAINTENANCE PLAN	15 PTS	Documentation on how the facility will be maintained or options for expanded capacity.
LOCATION AND LAND USE	10 PTS	What attractors and generators are in the area? Other land use benefits and connections to other investments (road,ITS, bike).
RIDERSHIP PLAN	20 PTS	Documentation showing expected ridership and potential growth. Backed by supporting data..
SECURITY & SAFETY	20 PTS	What security and safety measures will be present at the facility or on the equipment.

Livable Centers Factors

EFFICIENT USE OF INFRASTRUCTURE	20 PTS	Fosters redevelopment and infill of areas with existing infrastructure or promotes the orderly and efficient provisions of new infrastructure.
VARIETY AND CHOICE	20 PTS	Sustain and facilitates a range of transportation mode opportunities and promotes a balance of development options and land use types for residents of multiple age groups and economic levels.
QUALITY DESIGN	20 PTS	Strengthens community identity through use of compatible, quality architectural and landscape designs and preservation of significant historic structure and or nature features.
PARTNERSHIPS	20 PTS	Consistent with local comprehensive planning efforts and demonstrates local coordination with stakeholders and leverages private investment.
SAFETY	20 PTS	Facilitate safe walkable circulation and access to destinations within the center.

Amending the TIP

The TPC may amend the TIP, as long as proposed amendments are consistent with the RTP, the expected availability of federal, state and local funds and the RTP's finding of air quality conformance. If the TIP should require a major amendment, a public meeting and an additional thirty-day public comment period will be observed to discuss the proposed action(s). A major amendment is classified as the addition or deletion of a project with an implementation cost over \$5 million (excluding rehabilitation, maintenance and safety projects). Public comment on project additions or deletions of less than \$5 million may be sought at the discretion of the TPC. As long as a project's description, scope or expected environmental impact has not materially changed, the TPC may approve changes to project funding without benefit of a separate public meeting.

Amendments Requiring TPC Approval

The TPC must approve all changes to the TIP, unless there is an "Emergency Action" deemed necessary by the applicable federal agency or, in the case of State funded actions, by the Governor of Texas. In addition, minor changes to the TIP may be approved through administrative action as described below.

MPO Director Approval of Administrative Amendments

In its adoption of the TIP, the TPC authorized the MPO Director to approve certain "administrative changes" to the TIP at the request of or with the concurrence of the TxDOT. This policy was adopted to facilitate approvals for minor project cost changes, changes in funding source, clarification of the project scope and movement of projects within the three programming years of the TIP. In the course of implementing TIP projects, these changes may be required because of the differences between cost estimates contained in the TIP and actual contract cost, unexpected delay in project implementation, the opportunity to advance project implementation due to actual funding levels which were higher than expected, etc.

The MPO Director may approve the following administrative changes, with the concurrence of the TxDOT:

- Project cost overruns not exceeding 25% of total project cost or less than \$500,000. Should cost overruns require delay of one or more projects to a latter implementation year, TPC review and approval will be required.
- Changes to project funding category.
- Changes in project priority within the three funding years of the TIP.
- Changes in priority to non-State sponsored projects must also have the concurrence of the project sponsor.
- Clarification of project scope. Minor changes to project limits, description or scope, which does not materially change the project's function, cost or environmental impact, may be approved by the MPO Director.

Revisions to the STIP

TxDOT merges TIPs from other regions in the State of Texas to form a Statewide Transportation Improvement Plan (STIP). TxDOT revises the STIP, as necessary, on a quarterly basis (November, February, May, August). Major amendments to the TIP are incorporated into the STIP on this quarterly cycle. The addition or deletion of a new project to the TIP is an example of a TIP amendment that would require a STIP revision. Minor revisions, such as clarification of project scope or changes in funding category would not require STIP inclusion.

The 2008-2011 TIP incorporates the use of "statewide programs". In concurrence with the Federal Highway Administration (FHWA) and TxDOT, the MPO will implement the use of statewide programs to maximize the provisions for grouping projects that are not deemed to be regionally significant as one line item, as allowed for in Title 23 USC Section 135 Statewide Planning. The incorporation of statewide programs in the TIP will reduce the number of formal TIP/STIP revisions required. See **Appendix J** for statewide programs individual projects.

Regional Significance

Regionally significant roads are identified as: interstate/toll roads, other urban freeways or expressways, rural principal arterials, and minor arterial roads or streets. Regionally significant projects are defined as:

1. The project must be a non-exempt roadway project which meets the following criteria:
 - a. Proposed roads that will likely meet federal criteria for all-arterial or higher functional classification.
 - b. Upgrade to arterial or higher functional classification.
 - c. An adding capacity project being constructed on new alignments as a bypass to a principal arterial/interstate.
 - d. Addition of thru traffic lanes of 1 mile or more on roads that are functionally classified as an arterial or higher as defined in the travel model.

- e. New interchanges on roads that are functionally classified as an arterial or higher, that represent new connections.
 - f. Adding or extending freeway auxiliary/weaving lanes from one interchange to a point beyond the next interchange.
2. As traffic conditions change in the future, the MPO's in consultation with the interagency consultation group, will consider regional significant all future roadways facilities that carry an average of 11,000 vehicles per day for a 2 lane facility and 20,000 vehicles per day for a 4 lane or greater facility between logical termini.
 3. Any fixed guideway transit service including light rail, commuter rail, or portions of bus rapid transit that involve exclusive right-of-way (including barrier separated HOV lanes) shall be considered regionally significant.
 4. Non-exempt projects not addressed in the above statements will be decided on a case-by-case basis through the interagency consultation process. The consultation will occur before taking the plan to TPC (either plan or TIP revision), and previous to the environmental determination.

Appendix C

Unified Transportation Program

Funding Categories

This page left blank intentionally.

Appendix C — Unified Transportation Program Funding Categories

NO.	CATEGORY NAME	PROGRAMMING AUTHORITY	SUMMARY/RESTRICTIONS
	ABBREVIATION	USUAL FUNDING	
1	Preventative Maintenance & Rehabilitation	Texas Transportation Commission allocation by formula. Allocation program to TxDOT Districts. Projects selected by Districts	Preventive maintenance and rehabilitation of the existing state highway system. The rehabilitation funds may be used for rehabilitation of the Interstate Highway System main lanes, frontage roads, structures, signs, pavement markings, striping, etc. The Transportation Planning and Programming Division may approve the use of rehabilitation funds for the construction of interchanges and high occupancy vehicle (HOV) lanes on the Interstate Highway System. Rehabilitation funds may not be used for the construction of new single occupancy vehicle (SOV) lanes.
	PREV-M	Federal 90% State 10% Or Federal 80% State 20% Or State 100%	
2	Metropolitan Area (TMA) Corridor Projects	Texas Transportation Commission approval. Project-specific Corridors selected statewide based on criteria to be determined. Projects scheduled by consensus of districts	Mobility and added capacity projects on major state highway system corridors which serve the mobility needs of the Metropolitan Areas (TMA) Metropolitan Planning Organizations (MPOs).
	METRO-TMA	Federal 80% State 20% Or State 100%	
3	Urban Area (Non TMA) Corridor Projects	Texas Transportation Commission approval. Project-specific Corridors selected statewide based on criteria to be determined. Projects scheduled by consensus of districts	Mobility and added capacity projects on major state highway system corridors which serve the mobility needs of the Urban Areas (non-TMA) MPOs.
	URB-NON TMA	Federal 80% State 20% Or State 100%	
4	Statewide Connectivity Corridor Projects	Texas Transportation Commission approval. Project-specific Corridors selected statewide based on criteria to be determined. Projects scheduled by consensus of districts	Mobility and added capacity projects on major state highway system corridors which serve the mobility needs of statewide connectivity between urban areas and corridors which serve mobility needs throughout the state. Composed of a highway connectivity network which includes: <ul style="list-style-type: none"> • the Texas Trunk System • the National Highway System (NHS) • and connections from Texas Trunk System or NHS to major ports on international borders or Texas water ports
	ST-WIDE	Federal 80% State 20% Or State 100%	

NO.	CATEGORY NAME	PROGRAMMING AUTHORITY	SUMMARY/RESTRICTIONS
	ABBREVIATION	USUAL FUNDING	
5	Congestion Mitigation Air Quality Improvement	Texas Transportation Commission allocation. Allocation based on percent of population in non-attainment areas. Allocation program to districts. Projects selected by MPO in consultation with TxDOT and TCEQ.	Addresses attainment of national ambient air quality standard in the non-attainment areas (currently Dallas-Fort Worth, Houston, Beaumont and El Paso). Funds cannot be used to add capacity for single occupancy vehicles.
	CMAQ	Federal 80% State 20% Or Federal 80% Local 20%	
6	Structures – Federal Highway Bridge Replacement and Rehabilitation Program (HBRRP)	Texas Transportation Commission approval. Project-specific. HBRRP projects are selected statewide based on a prioritized condition of eligible bridges selection method (Prioritization Ranking and Texas Eligible Bridge Selection System (TEBSS)) by the Bridge Division.	Replaces or rehabilitates eligible bridges on and off the state highway system (functionally obsolete or structurally deficient).
	BRIDGE	Federal 90% State 10% or Federal 80% State 20% Or Federal 80% State 10% Local 10%	
6	Structures – Federal Railroad Grade Separation Program (RGS)	Texas Transportation Commission approval. Project-specific. RGS projects are selected statewide based on a Cost-benefit index for at grade railroad crossing elimination projects and a Prioritization Ranking for railroad underpass replacement or rehabilitation projects by the Bridge Division.	Eliminates at-grade highway-railroad crossing through the construction of highway overpasses or railroad underpasses, and rehabilitates or replaces deficient railroad underpasses on the state highway system
	BRIDGE	Federal 80% State 20%	
7	Metropolitan Mobility/Rehabilitation	Texas Transportation Commission allocation. Allocation based on population. Allocation program to districts. Projects selected by MPO in consultation with TxDOT.	Transportation needs within metropolitan area boundaries with populations of 200,000 or greater. Projects selected by Metropolitan Planning Organizations (MPOs).
	STP-MM	Federal 80% State 20% Or Federal 80% Local 20% Or State 100%	

NO.	CATEGORY NAME	PROGRAMMING AUTHORITY	SUMMARY/RESTRICTIONS
	ABBREVIATION	USUAL FUNDING	
8	Safety Federal Hazard Elimination Program	Texas Transportation Commission allocation. Statewide allocation program. Selected statewide by federally mandated safety indices. Projects are selected by the Traffic Operations Division.	Safety related projects - on and off state highway system. Projects are evaluated using three years of accident data, and ranked by Safety Improvement Index. Installation of automatic railroad warning devices at hazardous railroad crossings on and off state highway system, selected from statewide inventory list which is prioritized by index (# of trains per day, train speed, ADT, type of existing warning device, train-involved accidents within prior five years, etc.).
	SAFE	Federal 90% State 10% or State 100%	
8	Safety Federal Railroad Signal Safety Program	Texas Transportation Commission allocation. Statewide allocation program. Selected statewide from prioritized listing. Projects are selected by the Traffic Operations Division.	Installation of automatic railroad warning devices at hazardous railroad crossings on and off state highway system, selected from statewide inventory list which is prioritized by index (# of trains per day, train speed, ADT, type of existing warning device, train-involved accidents within prior five years, etc.).
	SAFE	Federal 90% State 10% or State 100%	
8	Safety Safety Bond Program	Texas Transportation Commission allocation. Statewide allocation program. Selected statewide.	Allocations for the safety bond program are approved by the commission, with the program managed as an allocation program on a statewide basis.
	SAFE	Federal 90% State 10% or State 100%	
8	Safety Federal Safe Routes to School Program	Texas Transportation Commission selection and approval. Project-specific-approved by separate Minute Order.	Safety related projects – on and off state highway system. Program designed to enable and encourage primary and secondary school children to walk and bicycle to school. Bother infrastructure-related and behavioral projects allowed.
	SAFE	Federal 100%	
9	Transportation Enhancements	Texas Transportation Commission selection and approval. Project specific approved by separate minute order.	Projects above and beyond what normally is expected for transportation enhancements – 12 general activities as outlined in TEA-21. Projects recommended by local government entities; reviewed and recommended by committee; selected by Texas Transportation Commission as outlined in 43 TAC §11.204(c).
	ENH	Federal 80% State 20% Or Federal 80% Local 20%	
9	Transportation Enhancements Safety Rest Area Program	Texas Transportation Commission allocation. Statewide allocation program selected statewide by the Maintenance Division	Funds to be used to renovate, build, and relocate safety rest areas along the state highway system. Small amount of program funds used for Safety Rest Area repairs. Other federal-aid or state funds may be used for non-qualifying repair activities.
	ENH	Federal 80% State 20%	

NO.	CATEGORY NAME	PROGRAMMING AUTHORITY	SUMMARY/RESTRICTIONS
	ABBREVIATION	USUAL FUNDING	
10	Miscellaneous Supplemental Transportation Projects- Construction Landscape Programs	Texas Transportation Commission statewide allocation program. Projects selected by districts.	New landscape development and establishment projects such as typical right-of-way landscape development and establishment, aesthetic improvement (primarily in urban areas), rest area/picnic area landscape developments, and erosion control and environmental mitigation activities on the state highway system
	MISC	State 100%	
10	Miscellaneous Supplemental Transportation Projects- State Park Roads	Texas Transportation Commission statewide allocation program. Projects selected by Texas Parks and Wildlife Department (TPWD).	Construction and rehabilitation of roadways within or adjacent to state parks, fish hatcheries, etc. subject to Memorandum of Agreement between TxDOT and TPWD. Locations selected and prioritized by TPWD.
	MISC	State 100%	
10	Miscellaneous Supplemental Transportation Projects- Railroad Grade Crossing Replanking Program	Texas Transportation Commission statewide allocation program. Selection based on conditions of riding surface.	Replacement of rough railroad crossing surfaces on the state highway system (approximately 140 installations per year statewide). Project selection based on conditions of the riding surface (highway, railroad and drainage) and cost per vehicle using the crossing.
	MISC	State 100%	
10	Miscellaneous Supplemental Transportation Projects- Railroad Signal Maintenance Program	Texas Transportation Commission statewide allocation program. Contributions to maintain signals.	Contributions to each railroad company based on number of state highway system crossings and type of automatic devices present at each crossing.
	MISC	State 100%	
10	Miscellaneous Landscape Incentive Awards Program	Texas Transportation Commission statewide allocation program .	Program allows the department to negotiate and execute joint landscape development projects in nine locations based on population categories in association with the Keep Texas Beautiful Governor's Community Achievement Awards Program. The awards recognized participating cities or communities efforts in litter control, quality of life issues and beautification programs and projects.
	MISC	State 100%	
10	Miscellaneous Supplemental Transportation Projects- Landscape Cost Sharing Programs	Statewide allocation program	Program allows the department to negotiate and execute joint landscape development projects through partnerships with local governments and support from civic associations, private businesses and developers for the aesthetic improvement of our state transportation system.
	MISC	State 100%	
10	Miscellaneous Supplemental Transportation Projects- Curb Ramp Program	Statewide allocation program	The program addresses construction or replacement of handicap accessible wheelchair ramps at on-system intersections
	MISC	State 100%	
10	Miscellaneous Supplemental Transportation Projects- Green Ribbon Landscape Improvement Program	Statewide allocation program to the districts with air quality non-attainment or near non-attainment counties.	Program allows the department to address new landscape development and establishment projects within districts that have air quality non-attainment or near non-attainment counties (projects to plant trees and shrubs to help mitigate the effects of air pollution).
	MISC	State 100%	

NO.	CATEGORY NAME	PROGRAMMING AUTHORITY	SUMMARY/RESTRICTIONS
	ABBREVIATION	USUAL FUNDING	
10	Miscellaneous Supplemental Transportation Projects- (Federal)	Texas Transportation Commission approval to participate. Federal allocations.	Federal programs such as Forest Highways, Indian Reservation Highways, Federal Lands Highways, and Ferry Boat Discretionary.
	MISC	Federal 100% or Federal 80% State 20%	
11	District Discretionary	Texas Transportation Commission allocation by formula. Allocation program to districts. Projects selected by districts. Minimum \$2.5 million allocation to each district in compliance with 79 TH ®, SB1, VII, Rider 17	Projects selected at district's discretion.
	ST DIST DISC	Federal 80% State 20% or Federal 80% Local 20% Or State 100%	
12	Strategic Priority	Texas Transportation Commission selection. Project specific.	Texas Transportation Commission selected projects which promote economic development, provide system continuity with adjoining states and Mexico, increase efficiency on military deployment routes, or address other strategic needs as determined by the commission.
	STRAT	Federal 80% State 20% Or State 100%	

This page left blank intentionally.

Appendix D

Projects Undergoing

Environmental Assessment

This page left blank intentionally.

Appendix D — Projects Undergoing Environmental Assessment

The intent of this appendix is to identify projects that are undergoing preliminary engineering and environmental analysis (PE/EA) and feasibility project development. The Federal Highway Administration requires these projects to be referenced in the current TIP in order to facilitate the feasibility and PE/EA phases. This Appendix contains projects that are scheduled for beyond the three year TIP time frame, and it in no way implies that these projects are programmed in the 2008-2011 TIP nor are the cost estimates necessarily fully finalized.

Organization of this Appendix

Appendix D of the 2008-2011 TIP contains the projects undergoing environmental assessment. These projects are sorted by street name, and project limits. The details of each project are explained in **Table D-1**.

TABLE D-1
2008-2011 TRANSPORTATION IMPROVEMENT PROGRAM
APPENDIX D ORGANIZATION

CSJ Number	The Control Section Job Number is TxDOT's statewide system for identifying a highway project on the state system with the control being the most general and section and job breakdown being more specific as to location. The CSJ is a unique identifying nine-digit number for a project.
MPO ID	Sequential number given to all projects used for identification by H-GAC that corresponds to the GIS networks, modeling networks and RTP.
County	The county where the project is located.
District	The district where the project is located.
Sponsor	Sponsor Agency usually the agency submitting project and providing matching funds.
Street	Street/Highway where project is located. If project is not located on a specific street then VA or N/A is listed for street.
Limits	Beginning limit and ending limit of the project.
Project Description	Scope of work or description of project as submitted by the sponsor.
Project Manager	TxDOT's Project Manager.
Length	Length of project in miles.
PS&E Comp Date	Estimated date for the project's PE/EA to be completed.
Est Let Date	Estimated date for project to be let to contract.
Project Cost	Estimated cost of project. Excluding ROW costs.

**TRANSPORTATION IMPROVEMENT PROGRAM
HOUSTON & BEAUMONT DISTRICTS
HOUSTON-GALVESTON MPO
PROJECTS UNDERGOING ENVIRONMENTAL ASSESSMENT**

DISTRICT COUNTY MPO ID CSJ NUMBER	SPONSOR STREET FROM LIMIT TO LIMIT PROJECT DESCRIPTION	PROJECT MANAGER	LENGTH PS&E COMP DATE EST LET DATE LATEST COST
HOUSTON MONTGOMERY 174	CITY OF CONROE 1ST ST SH 105 FOSTER DR WIDEN TO 4-LANE UNDIVIDED		1.450 01/01/2012 \$3,780,000
HOUSTON FORT BEND 7810	FORT BEND COUNTY 5TH ST FM 1092 FM 2234 WIDEN TO 4-LANE CURB & GUTTER FROM 2-LANE RURAL		2.450 10/01/2006 \$8,784,445
HOUSTON MONTGOMERY 356	CITY OF CONROE 7TH ST FOSTER S LOOP 336 CONSTRUCT NEW 4-LANE UNDIVIDED		1.240 01/01/2008 \$3,090,000
HOUSTON HARRIS 10055	CITY OF HOUSTON 11TH ST HEIGHTS BLVD STUDEWOOD ENGR & ROW ACQ OF EXISTING DIVIDED RDWY W/ CONCRETE PAVING, CURBS, SIDEWALKS, STREET LIGHTING & UNDERGROUND UTILITIES		 01/01/2010 \$475,000
HOUSTON GALVESTON 10611	CITY OF TEXAS CITY 16TH AVE EXT SH 146 29TH ST CONSTRUCT 2-LANE CONCRETE RDWY W/ CURB & GUTTER ON NEW LOCATION		0.600 06/01/2006 \$2,200,000
HOUSTON GALVESTON 7927	GALVESTON COUNTY 25TH AVE N SH 3 SH 146 REPLACE 2-LANE ASPHALT WITH 4-LANE CONCRETE DIVIDED ROAD WITH CURB & GUTTER		2.400 12/01/2005 \$4,595,000
HOUSTON GALVESTON 9403	CITY OF GALVESTON 61ST ST BROADWAY HARBORSIDE DR PH 2 - CONSTRUCT 4-LANE EXTENSION		0.720 10/01/2006 \$16,500,000
HOUSTON FORT BEND 12785	FORT BEND COUNTY AIRPORT AVE LOUISE ST FM 2218 RECONSTRUCT EXISTING 2-LANE ROADWAY TO 3-LANE CURB & GUTTER WITH STORM SEWER		1.403 01/01/2010 \$2,450,000

**TRANSPORTATION IMPROVEMENT PROGRAM
HOUSTON & BEAUMONT DISTRICTS
HOUSTON-GALVESTON MPO
PROJECTS UNDERGOING ENVIRONMENTAL ASSESSMENT**

DISTRICT COUNTY MPO ID CSJ NUMBER	SPONSOR STREET FROM LIMIT TO LIMIT PROJECT DESCRIPTION	PROJECT MANAGER	LENGTH PS&E COMP DATE EST LET DATE LATEST COST
HOUSTON	CITY OF HOUSTON	SARAH WYCKOFF	2.300
HARRIS	AIRPORT BLVD		05/01/2009
532	CHIMNEY ROCK		10/01/2009
0912-71-385	HIRAM CLARKE RD		\$22,183,678
	CONSTRUCT 4-LANE DIVIDED (RAISED MEDIAN) URBAN STREET ON NEW LOCATION (PASS)		
HOUSTON	FORT BEND COUNTY		4.910
FORT BEND	AIRPORT BLVD W		
434	HARLEM RD		01/01/2013
	0.25 MI E OF FM 1464		\$10,000,000
	CONSTRUCT 4-LANE BLVD		
HOUSTON	TXDOT HOUSTON DISTRICT	SARAH WYCKOFF	2.474
HARRIS	AIRPORT BLVD W		04/01/2008
529	HIRAM CLARKE		09/01/2008
0912-71-386	FM 521		\$12,692,428
	CONSTRUCT 4-LANE DIVIDED (RAISED MEDIAN) URBAN STREET ON NEW LOCATION		
HOUSTON	CITY OF MEADOWS PLACE	SARAH WYCKOFF	0.600
FORT BEND	AIRPORT BLVD W		03/01/2009
976	KIRKWOOD		08/01/2009
0912-34-130	US 59		\$2,905,650
	RECONSTRUCTION OF WEST AIRPORT		
HOUSTON	HARRIS COUNTY		
HARRIS	ALDINE MAIL ROUTE		
10097	AIRLINE RD		01/01/2013
	ALDINE WESTFIELD		\$11,500,000
	WIDEN TO 4-LANE CONCRETE W/ STORM SEWERS		
HOUSTON	HARRIS COUNTY		
HARRIS	ALDINE MAIL ROUTE		
10098	ALDINE WESTFIELD		01/01/2013
	US 59		\$9,000,000
	WIDEN TO 4-LANE CONCRETE W/ STORM SEWERS		
	HCTRA		0.750
HARRIS	ALDINE MAIL ROUTE		
7737	SWEENEY RD		09/01/2011
	500' E OF REEVESON		\$9,500,000
	EXPAND EXISTING BRIDGE TO PROVIDE 2 ADDITIONAL THROUGH LANES AND 2 LEFT TURN LANES		
HOUSTON	HARRIS COUNTY		
HARRIS	ALDINE WESTFIELD RD		
7908	E LOUETTA RD		01/01/2007
	RILEY FUZZEL		\$4,000,000
	WIDEN TO 5-LANE ASPHALT W/ ROADSIDE DITCHES & BRIDGE		

**TRANSPORTATION IMPROVEMENT PROGRAM
HOUSTON & BEAUMONT DISTRICTS
HOUSTON-GALVESTON MPO
PROJECTS UNDERGOING ENVIRONMENTAL ASSESSMENT**

DISTRICT COUNTY MPO ID CSJ NUMBER	SPONSOR STREET FROM LIMIT TO LIMIT PROJECT DESCRIPTION	PROJECT MANAGER	LENGTH PS&E COMP DATE EST LET DATE LATEST COST
HOUSTON HARRIS 5004	CITY OF HOUSTON ALDINE WESTFIELD RD LITTLE YORK TIDWELL WIDEN TO 4-LANE DIVIDED		1.590 01/01/2007 \$3,500,000
HOUSTON HARRIS 11038	CITY OF PASADENA ALLEN GENOA FAIRMONT PKWY GENOA-RED BLUFF DESIGN, ACQUIRE ROW & WIDEN TO 4-LANE DIVIDED ROADWAY INCLUDING DRAINAGE AND SIGNALS AT FAIRMONT		1.930 01/01/2011 \$1,493,000
HOUSTON HARRIS 13611 0912-72-157	CITY OF PASADENA ALLENDALE RD OAKS JUDY ALLENDALE ROAD 4-LANE EXTENSION		0.660 09/01/2010 \$8,600,000
HOUSTON GALVESTON 13474 0912-73-123	TXDOT HOUSTON DISTRICT ATSF RR BRIDGE PARALLEL TO NEW IH 45 GALVESTON CAUSEWAY REPLACE BASCULE BRIDGE WITH LIFT BRIDGE	JIM ROSCHER	0.001 04/01/2009 09/01/2009 \$32,000,000
HOUSTON BRAZORIA 668	CITY OF PEARLAND BAILEY (CR 101) FM 1128 VETERANS DR WIDEN FROM 2 TO 4 LANES DIVIDED WITH RAISED MEDIAN		2.500 06/01/2008 \$27,887,298
HOUSTON HARRIS 10795	CITY OF BAYTOWN BAKER RD N MAIN SJOLANDER CONSTRUCT 5-LANE REINFORCED CONCRETE PAVEMENT WITH CURB, GUTTER & STORM SEWERS W/ CLTL		1.393 09/01/2007 \$8,500,000
HOUSTON FORT BEND 7813	FORT BEND COUNTY BAMORE RD US 59 COTTONWOOD SCHOOL CONSTRUCT NEW 4-LANE CONCRETE CURB&GUTTER BOULEVARD WITH STORM SEWER		1.400 01/01/2008 \$1,243,750
HOUSTON GALVESTON 9985	CITY OF LEAGUE CITY BAY AREA BLVD BRITTANY BAY BLVD APPROX 1.0 MI S EXTENSION OF BAY AREA BLVD		1.125 05/01/2012 \$1,002,000

**TRANSPORTATION IMPROVEMENT PROGRAM
HOUSTON & BEAUMONT DISTRICTS
HOUSTON-GALVESTON MPO
PROJECTS UNDERGOING ENVIRONMENTAL ASSESSMENT**

DISTRICT COUNTY MPO ID CSJ NUMBER	SPONSOR STREET FROM LIMIT TO LIMIT PROJECT DESCRIPTION	PROJECT MANAGER	LENGTH PS&E COMP DATE EST LET DATE LATEST COST
HOUSTON	CITY OF HOUSTON		0.500
HARRIS	BAYOU DR		
13616	BURNETT RD EXT		10/30/2009
	QUITMAN RD		\$2,545,000
	ENGINEERING AND ROW AND CONSTRUCTION OF 48-FOOT WIDE CONCRETE PAVEMENT WITH CURBS SIDEWALKS STREET LIGHTING AND NECESSARY UNDERGROUND UTILITIES CONNECTOR TO NORTHSIDE INTERMODAL TRANSIT FACILITY		
HOUSTON	HARRIS COUNTY		2.600
HARRIS	BEAMER RD		
620	DIXIE FARM RD		08/01/2008
0912-71-894	TALLS SHIPS LN		\$22,918,000
	WIDEN TO 4-LANE CONCRETE BLVD W/ BRIDGES & DRAINAGE		
HOUSTON	HARRIS COUNTY		1.000
HARRIS	BEAMER RD		
7654	TALL SHIPS LN		11/03/2008
	WEST BAY AREA BLVD		\$7,778,227
	PHASE II: CONSTRUCT 4-LANE DIVIDED SECTION W/ CURB & GUTTER, LEFT TURN LANES, STORM SEWERS, TRAFFIC		
HOUSTON	HARRIS COUNTY		1.400
HARRIS	BEAMER RD		
7655	WEST BAY AREA BLVD		11/03/2008
	FM 528		\$9,899,563
	PHASE III: CONSTRUCT 4-LANE DIVIDED SECTION W/ CURB & GUTTER, LEFT TURN LANES, STORM SEWERS, TRAFFIC SIGNALS AND FUTURE BIKE/PED CONSIDERATIONS		
HOUSTON	FORT BEND COUNTY		3.210
FORT BEND	BEECHNUT		
972	HARRIS C/L		01/01/2013
	ADDICKS CLODINE		\$4,690,000
	WIDEN TO 6 LANE DIVIDED		
HOUSTON	FORT BEND COUNTY		0.880
FORT BEND	BEECHNUT		
5	LOBERA		01/01/2009
	FM 1464		\$761,827
	CONSTRUCT / WIDEN TO 4-LANE CONCRETE CURB & GUTTER SECTION WITH STORM SEWER		
HOUSTON	SOUTHWEST HOUSTON REDEVELOPMENT AUTHORITY	TERRI LEESON	2.750
HARRIS	BELLAIRE BLVD		04/01/2009
12239	US 59		09/01/2007
0912-72-112	BW 8		\$5,105,118
	BELLAIRE BLVD ACCESS MANAGEMENT AND TURN LANES		
HOUSTON	CITY OF HOUSTON		0.400
HARRIS	BELLFORT W		
14183	US 90A		04/01/2012
	BUFFALO SPDWY		\$3,000,000
	EXTENSION OF 4-LANE BLVD		

**TRANSPORTATION IMPROVEMENT PROGRAM
HOUSTON & BEAUMONT DISTRICTS
HOUSTON-GALVESTON MPO
PROJECTS UNDERGOING ENVIRONMENTAL ASSESSMENT**

DISTRICT COUNTY MPO ID CSJ NUMBER	SPONSOR STREET FROM LIMIT TO LIMIT PROJECT DESCRIPTION	PROJECT MANAGER	LENGTH PS&E COMP DATE EST LET DATE LATEST COST
HOUSTON FORT BEND 13747	CITY OF ROSENBERG BENTON RD FM 762 MEYER RD RECONSTRUCT EXISTING 2-LANE RURAL ROADWAY TO 4-LANE CURB & GUTTER BOULEVARD WITH STORM SEWER		1.700 01/01/2010 \$1,312,500
HOUSTON HARRIS 53 1685-07-005	TXDOT HOUSTON DISTRICT BF 1960A FM 1960 W OF LEE RD US 59 WIDEN TO 4-LANE UNDIVIDED RURAL	STAN COOPER	2.600 08/01/2008 01/01/2009 \$13,400,000
HOUSTON HARRIS 54 1685-07-006	TXDOT HOUSTON DISTRICT BF 1960A US 59 FM 1960 E OF HUMBLE WIDEN TO 4-LANE URBAN DIVIDED		1.700 01/01/2009 \$7,600,000
HOUSTON HARRIS 12696	CITY OF HOUSTON BISSONNET DAIRY ASHFORD BELTWAY 8 BISSONNET ROADWAY WIDENING: BW8 TO DAIRY ASHFORD		2.600 01/01/2012 \$8,100,000
HOUSTON FORT BEND 13585	CITY OF STAFFORD BRAND LN US 90A AVENUE E WIDEN EXISTING 2-LANE ASPHALT ROADWAY TO A 4-LANE CONCRETE UNDIVIDED ROADWAY WITH UNDERGROUND STORM SEWER		1.300 06/01/2010 \$3,500,000
HOUSTON GALVESTON 398	CITY OF LEAGUE CITY BRITTANY BAY BLVD FM 528 FLORA RD CONSTRUCT 4-LANE DIVIDED		1.940 01/01/2013 \$5,478,000
HOUSTON HARRIS 384	CITY OF FRIENDSWOOD BRITTANY BAY BLVD FM 528 FM 2351 CONSTRUCT 4-LANE BLVD W/ CURB & GUTTER		1.810 01/01/2007 \$4,472,000
HOUSTON HARRIS 57 0912-71-635	CITY OF HOUSTON BRITTMOORE RD HAMMERLY CLAY RD WIDEN TO 4-LANE DIVIDED		1.280 12/01/2008 \$9,300,000

**TRANSPORTATION IMPROVEMENT PROGRAM
HOUSTON & BEAUMONT DISTRICTS
HOUSTON-GALVESTON MPO
PROJECTS UNDERGOING ENVIRONMENTAL ASSESSMENT**

DISTRICT COUNTY MPO ID CSJ NUMBER	SPONSOR STREET FROM LIMIT TO LIMIT PROJECT DESCRIPTION	PROJECT MANAGER	LENGTH PS&E COMP DATE EST LET DATE LATEST COST
HOUSTON HARRIS 58 0912-71-634	CITY OF HOUSTON BRITTMOORE RD N EDGE OF OLD KATY RD (IH 10 W) N OF HAMMERLY BLVD WIDEN TO 4 LANE DIVIDED		1.950 01/01/2009 \$17,400,000
HOUSTON HARRIS 7510	PORT OF HOUSTON AUTHORITY BROADWAY BARBOURS CUT BLVD N 'L' ST IN LAPORTE WIDEN TO 4-LANE ROAD		0.500 10/01/2013 \$2,210,000
HOUSTON HARRIS 1519 0912-71-427	CITY OF TOMBALL BROWN-HUFFSMITH RD BAKER RD SH 249 2 LANES ON NEW LOCATION		0.650 11/01/2008 \$1,296,422
HOUSTON FORT BEND 13748	CITY OF ROSENBERG BRYAN RD FM 2218 FM 2977 RECONSTRUCT EXISTING 2-LANE RURAL ROADWAY TO 3-LANE CURB & GUTTER WITH STORM SEWER		1.900 01/01/2009 \$1,612,500
HOUSTON HARRIS 11245 0389-15-014	TXDOT HOUSTON DISTRICT BS 146D AT LITTLE CEDAR BAYOU REHABILITATE BRIDGE AND APPROACHES FROM 2 TO 4 LANES		0.001 03/01/2008 \$450,000
HOUSTON HARRIS 527 0389-15-006	TXDOT HOUSTON DISTRICT BS 146D FAIRMONT PKWY SH 146 WIDEN TO 4-LANE DIVIDED	KELLY LARK	1.660 04/01/2010 09/01/2012 \$8,200,000
HOUSTON HARRIS 60 0028-01-067	TXDOT HOUSTON DISTRICT BU 90-U IH 610 NE E OF MESA RD (OLD FM 527) WIDEN TO 6-LANE DIVIDED URBAN (PHASE 2)	LANCE OLENIUS	1.100 10/01/2009 03/01/2009 \$22,918,615
HOUSTON HARRIS 3064 0912-71-503	CITY OF HOUSTON BUFFALO BAYOU TRAIL SHEPHERD DR SABINE BIKE TRAIL ON BUFFALO BAYOU PARALLEL TO MEMORIAL DR & ALLEN PKWY	LISA LATHEM	2.216 08/01/2007 01/01/2008 \$5,220,751

**TRANSPORTATION IMPROVEMENT PROGRAM
HOUSTON & BEAUMONT DISTRICTS
HOUSTON-GALVESTON MPO
PROJECTS UNDERGOING ENVIRONMENTAL ASSESSMENT**

DISTRICT COUNTY MPO ID CSJ NUMBER	SPONSOR STREET FROM LIMIT TO LIMIT PROJECT DESCRIPTION	PROJECT MANAGER	LENGTH PS&E COMP DATE EST LET DATE LATEST COST
HOUSTON HARRIS 14185	CITY OF HOUSTON BUFFALO SPWY FUQUA W CITY LIMIT ROADWAY EXTENSION OF 4-LANES		0.400 04/01/2012 \$1,000,000
HOUSTON HARRIS 7537	CITY OF HOUSTON BUFFALO SPWY HOLMES RD AIRPORT BLVD CONSTRUCT 4-LANE DIVIDED, CONCRETE ROADWAY ON NEW ALIGNMENT W/ CURBS, SIDEWALKS, LIGHTING, UNDERGROUND UTILITIES		1.400 01/01/2010 \$12,400,000
HOUSTON HARRIS 5019	CITY OF HOUSTON BUFFALO SPWY W BELLFORT WILLOWBEND CONSTRUCT 4-LANE DIVIDED W/ CURBS, SIDEWALKS, LIGHTING, UNDERGROUND UTILITIES		0.660 11/01/2007 \$3,300,000
HOUSTON HARRIS 11030	CITY OF PASADENA BURKE RD PASADENA BLVD FRESA DESIGN, ACQUIRE ROW & CONSTRUCT 4-LANE UNDIVIDED ROADWAY & DRAINAGE, INCLUDING LEFT TURN LANES & SIGNALS AT CHERRYBROOK		1.270 08/01/2010 \$2,134,000
HOUSTON HARRIS 13615	CITY OF HOUSTON BURNETT ST SAN JACINTO EXTENSION PROPOSED BAYOU DR NORTHSIDE INTERMODAL FACILITY: BURNETT STREET		0.500 10/29/2010 \$2,575,000
HOUSTON FORT BEND 9	FORT BEND COUNTY BURNEY RD 1000' N OF W BELLFORT VOSS RD RECONSTRUCT FROM 2-LANE TO 4-LANE DIVIDED CONCRETE SECTION WITH STORM SEWER		1.400 01/01/2010 \$4,300,000
HOUSTON FORT BEND 475	CITY OF SUGAR LAND BURNEY RD B/P N OF JESS PIRTLE BLVD US 90A CONSTRUCT 4-LANE RDWY W/ GRADE SEPARATION AT UPRR & US 90A		1.320 01/01/2009 \$17,000,000
HOUSTON HARRIS 11555 3256-02-909	TXDOT HOUSTON DISTRICT BW 8 0.118 MI E OF OLD HUMBLE RD 0.427 MI E OF WILSON RD CONSTRUCT 6 MAIN TOLL LANES (SECTION 7)		2.372 09/01/2010 \$43,787,000

**TRANSPORTATION IMPROVEMENT PROGRAM
HOUSTON & BEAUMONT DISTRICTS
HOUSTON-GALVESTON MPO
PROJECTS UNDERGOING ENVIRONMENTAL ASSESSMENT**

DISTRICT COUNTY MPO ID CSJ NUMBER	SPONSOR STREET FROM LIMIT TO LIMIT PROJECT DESCRIPTION	PROJECT MANAGER	LENGTH PS&E COMP DATE EST LET DATE LATEST COST
HOUSTON HARRIS 11550 3256-03-904	TXDOT HOUSTON DISTRICT BW 8 0.315 MI S OF BU 90U 0.518 MI N OF TIDWELL CONSTRUCT 6 MAIN LANES (SECTION 2) TOLL		1.553 09/01/2010 \$60,237,291
HOUSTON HARRIS 11552 3256-03-906	TXDOT HOUSTON DISTRICT BW 8 0.386 MI N OF GARRETT ST 0.490 MI S OF W LAKE HOUSTON PKWY CONSTRUCT 6 MAIN LANES (SECTION 4) TOLL		2.083 09/01/2010 \$43,036,213
HOUSTON HARRIS 11553 3256-03-907	TXDOT HOUSTON DISTRICT BW 8 0.396 MI W OF LOCKWOOD DR 0.490 MI S OF W LAKE HOUSTON PKWY CONSTRUCT 6 MAIN LANES (SECTION 5) TOLL		1.896 09/01/2010 \$70,955,321
HOUSTON HARRIS 11554 3256-02-908	TXDOT HOUSTON DISTRICT BW 8 0.427 MI E OF WILSON RD 0.396 MI W OF LOCKWOOD DR CONSTRUCT 6 MAIN LANES (SECTION 6) TOLL		1.458 09/01/2010 \$44,926,588
HOUSTON HARRIS 11551 3256-03-905	TXDOT HOUSTON DISTRICT BW 8 0.518 MI N OF TIDWELL 0.386 MI N OF GARRETT ST CONSTRUCT 6 MAIN LANES (SECTION 3) TOLL		2.121 09/01/2010 \$42,325,646
HOUSTON HARRIS 289 3256-02-040	TXDOT HOUSTON DISTRICT BW 8 0.8 MI W OF US 59 N 0.3 MI E OF OLD HUMBLE RD WIDEN TO 6 MAIN LANES (PHASE 2) TOLL		1.831 09/01/2009 \$34,300,264
HOUSTON HARRIS 11549 3256-03-903	TXDOT HOUSTON DISTRICT BW 8 0.966 MI S NEW US 90 0.315 MILES S OF BU 90U CONSTRUCT 6 MAIN LANES (SECTION 1) TOLL AND DCS		1.572 09/01/2010 \$55,745,973
HOUSTON HARRIS 5070 3256-04-061	TXDOT HOUSTON DISTRICT BW 8 AT MYKAWA RD AND SFRR EXTENSION OF BW 8 WITH GRADE SEPARATIONS (TWO 3-LANE FRONTAGE ROADS)		0.900 10/01/2007 \$11,900,000

**TRANSPORTATION IMPROVEMENT PROGRAM
HOUSTON & BEAUMONT DISTRICTS
HOUSTON-GALVESTON MPO
PROJECTS UNDERGOING ENVIRONMENTAL ASSESSMENT**

DISTRICT COUNTY MPO ID CSJ NUMBER	SPONSOR STREET FROM LIMIT TO LIMIT PROJECT DESCRIPTION	PROJECT MANAGER	LENGTH PS&E COMP DATE EST LET DATE LATEST COST
HOUSTON HARRIS 14245 3256-04-900	TXDOT HOUSTON DISTRICT BW 8 AT SH 288 8 DCS (TOLL)		1.000 01/01/2014 \$475,008,120
HOUSTON HARRIS 7751 3256-02-074	TXDOT HOUSTON DISTRICT BW 8 AT US 59 N CONSTRUCT 4 DIRECT CONNECTORS	LISA LATHEM	1.136 06/01/2009 09/01/2009 \$144,145,426
HOUSTON HARRIS 14228 3256-03-902	TXDOT HOUSTON DISTRICT BW 8 AT US 90 CONSTRUCT 8 DIRECT CONNECTORS		1.970 04/01/2015 09/01/2015 \$104,000,000
HOUSTON HARRIS 14227 3256-03-079	TXDOT HOUSTON DISTRICT BW 8 IH 10 E W OF IH 45 S PE REVIEW TO WIDEN FROM 4 TO 6 MAIN LANES IN SECTIONS	JOE LIGGIO	11.001 01/01/2010 06/01/2010 \$100,000
HOUSTON HARRIS 7765 3256-02-901	TXDOT HOUSTON DISTRICT BW 8 IH 45 ALDINE WESTFIELD WIDEN FROM 6 TO 8 MAINLANES		3.500 09/01/2010 \$15,820,000
HOUSTON HARRIS 13609 3256-02-076	TXDOT HOUSTON DISTRICT BW 8 IH 45 WEST OF HARDY RD TSM IMPROVEMENTS	KELLY LARK	0.100 04/01/2008 02/01/2008 \$3,000,000
HOUSTON HARRIS 14229 3256-04-070	HCTRA BW 8 N OF US 90A W OF IH 45 S PE REVIEW TO WIDEN FROM 4 TO 6 MAIN LANES IN SECTIONS	LANCE OLENIUS	16.001 01/01/2010 06/01/2010 \$100,000
HOUSTON HARRIS 13657	HCTRA BW 8 US 59 SH 288 WIDEN EXISTING FOUR-LANE TOLLWAY TO SIX-LANES		10.429 04/01/2008 \$43,000,000

**TRANSPORTATION IMPROVEMENT PROGRAM
HOUSTON & BEAUMONT DISTRICTS
HOUSTON-GALVESTON MPO
PROJECTS UNDERGOING ENVIRONMENTAL ASSESSMENT**

DISTRICT COUNTY MPO ID CSJ NUMBER	SPONSOR STREET FROM LIMIT TO LIMIT PROJECT DESCRIPTION	PROJECT MANAGER	LENGTH PS&E COMP DATE EST LET DATE LATEST COST
HOUSTON HARRIS 13863 3256-01-900	TXDOT HOUSTON DISTRICT BW 8 W LITTLE YORK N OF US 290 CONSTRUCT TWO 3-LANE FRONTAGE ROADS		0.814 03/01/2017 \$21,663,000
HOUSTON HARRIS 14226 3256-01-089	HCTRA BW 8 W OF US 59 S N OF US 90A PE REVIEW TO WIDEN FROM 4 TO 6 MAIN LANES IN SECTIONS	LANCE OLENIUS	3.001 01/01/2010 06/01/2010 \$100,000
HOUSTON HARRIS 14186	CITY OF HOUSTON CALVALCADE RD HOMESTEAD RD LIBERTY RD ROADWAY EXTENSION OF 4-LANES		0.500 04/01/2012 \$4,500,000
HOUSTON HARRIS 11818	CITY OF HOUSTON CAMBRIDGE N BRAESWOOD HOLCOMBE BLVD ENGINEERING AND CONSTRUCTION OF A 4-LANE CONCRETE BRIDGE AND ROADWAY WITH CURBS AND UTILITIES		0.250 06/15/2007 \$9,000,000
HOUSTON FORT BEND 13586	CITY OF STAFFORD CASH RD TRINITY RD KIRKWOOD (ACROSS FROM WRIGHT RD) CONSTRUCT NEW 4-LANE CONCRETE BLVD FROM EXISTING TERMINI AT TRINITY RD TO KIRKWOOD. INCLUDES INTERSECTION MODIFICATIONS ON KIRKWOOD.		0.330 01/01/2008 \$950,000
HOUSTON HARRIS 10794	CITY OF BAYTOWN CEDAR BAYOU-LYNCHBURG RD GARTH RD DECKER DR/ SP 330 WIDENING TO 4 LANES WITH CLTL		3.770 01/01/2010 \$24,306,800
HOUSTON GALVESTON 7612	CITY OF TEXAS CITY CENTURY BLVD MALL OF THE MAINLAND SH 3 WIDEN 2-LANE TO 4-LANE		1.700 01/01/2010 \$4,000,000
HOUSTON GALVESTON 11336 0912-73-121	CITY OF DICKINSON CHERRY DR AT BENSON GULLY . REPLACE BRIDGE	JOHN WARD	0.001 10/01/2008 03/01/2009 \$401,385

**TRANSPORTATION IMPROVEMENT PROGRAM
HOUSTON & BEAUMONT DISTRICTS
HOUSTON-GALVESTON MPO
PROJECTS UNDERGOING ENVIRONMENTAL ASSESSMENT**

DISTRICT COUNTY MPO ID CSJ NUMBER	SPONSOR STREET FROM LIMIT TO LIMIT PROJECT DESCRIPTION	PROJECT MANAGER	LENGTH PS&E COMP DATE EST LET DATE LATEST COST
HOUSTON HARRIS 11001	UPTOWN HOUSTON DISTRICT CHIMNEY ROCK DR WESTHEIMER US 59 WIDEN FROM 4 TO 6 LANES INCLUDING ROW ACQUISITION, NEW MEDIANS, SIDEWALKS AND CURBS AND GUTTERS		0.920 10/01/2005 \$9,000,000
HOUSTON HARRIS 10799 0912-72-111	CITY OF BELLAIRE CITY OF BELLAIRE BELLAIRE BLVD/BISSONNET ST/S RICE AVE BELLAIRE TRAFFIC SIGNAL SYSTEM ENHANCE ALL THE 20 TRAFFIC SIGNAL SYSTEMS AND SYNCHRONIZATION	STAN COOPER	0.001 03/01/2008 09/01/2008 \$5,036,000
HOUSTON HARRIS 11979 0912-72-132	CITY OF PASADENA CITY OF PASADENA VARIOUS LOCATIONS IN PASADENA VA CITY OF PASADENA SIGNAL PROGRAM	STAN COOPER	0.001 03/01/2011 08/01/2009 \$1,966,889
HOUSTON FORT BEND 13595	CITY OF SUGAR LAND COLLECTOR 'A' NEW TERRITORY BLVD US 90A 4-LANE UNDIVIDED COLLECTOR		1.100 07/01/2007 \$4,400,000
HOUSTON FORT BEND 13596	CITY OF SUGAR LAND COLLECTOR 'C' PROPOSED LOOP ROAD EAST PROPOSED MEADOWCROFT EXT. CONSTRUCT COLLECTOR 'C'		0.250 07/01/2007 \$990,000
HOUSTON HARRIS 10044	CITY OF HOUSTON COLLINGSWORTH AT HARDY TOLLWAY GRADE SEPARATION @ HARDY TOLLWAY		 01/01/2008 \$5,000,000
HOUSTON FORT BEND 7741	CITY OF RICHMOND COLLINS RD RICHMOND C/L (BRAZOS RIVER NORTH BANK) US 90A CONSTRUCT 2-LANE CONCRETE DIVIDED W/ CURB & GUTTER (IN SECTIONS)		2.000 07/01/2004 \$10,939,400
HOUSTON HARRIS 11813	DOWNTOWN MANAGEMENT DISTRICT COMMERCE ST US 59 NAVIGATION ENGINEERING AND ROW ACQUISITION OF NEW ALIGNMENT AND CONSTRUCTION AND NEW ONE-WAY ST W/ TUNNEL UNDER RAILROAD TRACKS AND CONNECTIONS TO JENSEN AND NAVIGATION ALSO INCLUDED CONVERSION OF FRANKLIN TUNNEL TO ONE-WAY EASTBOUND		0.200 01/01/2010 \$5,000,000

**TRANSPORTATION IMPROVEMENT PROGRAM
HOUSTON & BEAUMONT DISTRICTS
HOUSTON-GALVESTON MPO
PROJECTS UNDERGOING ENVIRONMENTAL ASSESSMENT**

DISTRICT COUNTY MPO ID CSJ NUMBER	SPONSOR STREET FROM LIMIT TO LIMIT PROJECT DESCRIPTION	PROJECT MANAGER	LENGTH PS&E COMP DATE EST LET DATE LATEST COST
HOUSTON HARRIS 11332 0912-71-076	TXDOT HOUSTON DISTRICT CONGRESS AVE AT BUFFALO BAYOU REPLACE BRIDGE AND APPROACHES	RACHEL SNOW	0.001 03/01/2009 08/01/2009 \$3,000,000
HOUSTON HARRIS 14004 0912-72-910	TXDOT HOUSTON DISTRICT CR ALMEDA SCHOOL ROAD AT CLEAR CREEK REPLACE BRIDGE (NBI# 12102AA3013001)		0.001 04/01/2009 09/01/2009 \$548,000
HOUSTON BRAZORIA 13921 0912-31-167	TXDOT HOUSTON DISTRICT CR ARNOLD RD AT S. FORK MARYS CREEK REPLACE BRIDGE (NBI# 12020AA0570001)	RACHEL SNOW	0.001 05/01/2008 10/01/2008 \$348,697
HOUSTON GALVESTON 14008 0912-73-119	TXDOT HOUSTON DISTRICT CR BAY STREET AT LAGOON REPLACE BRIDGE (NBI# 12085AA0017001)	JOHN WARD	0.001 10/01/2008 03/01/2009 \$561,000
HOUSTON FORT BEND 13970 0912-34-133	TXDOT HOUSTON DISTRICT CR BERDETT ROAD AT DRY CREEK REPLACE BRIDGE (NBI# 12080AA0697002)	COURTNEY BLECHLE	0.001 07/01/2008 12/01/2008 \$922,000
HOUSTON BRAZORIA 13922 0912-31-168	TXDOT HOUSTON DISTRICT CR CR 100 AT BRAZOS RIV AUTH CANAL REPLACE BRIDGE (NBI# 12020AA0649001)	SARAH WYCKOFF	0.001 04/01/2008 04/01/2009 \$462,173
HOUSTON BRAZORIA 13961 0912-31-921	TXDOT HOUSTON DISTRICT CR CR 115 AT DRAINAGE DITCH REPLACE BRIDGE (NBI# 12020AA0638002)		0.001 04/01/2009 09/01/2009 \$400,000
HOUSTON BRAZORIA 13919 0912-31-165	TXDOT HOUSTON DISTRICT CR CR 121 AT DRAW REPLACE BRIDGE	JOHN WARD	0.064 06/01/2009 11/01/2009 \$459,176

**TRANSPORTATION IMPROVEMENT PROGRAM
HOUSTON & BEAUMONT DISTRICTS
HOUSTON-GALVESTON MPO
PROJECTS UNDERGOING ENVIRONMENTAL ASSESSMENT**

DISTRICT COUNTY MPO ID CSJ NUMBER	SPONSOR STREET FROM LIMIT TO LIMIT PROJECT DESCRIPTION	PROJECT MANAGER	LENGTH PS&E COMP DATE EST LET DATE LATEST COST
HOUSTON BRAZORIA 13923 0912-31-169	TXDOT HOUSTON DISTRICT CR CR 128 AT DRAINAGE DITCH REPLACE BRIDGE (NBI# 12020AA0652002)	SARAH WYCKOFF	0.001 02/01/2009 07/01/2009 \$382,138
HOUSTON BRAZORIA 13926 0912-31-172	TXDOT HOUSTON DISTRICT CR CR 144 AT DRAINAGE DITCH REPLACE BRIDGE (NBI# 12020AA0707003)	SARAH WYCKOFF	0.001 02/01/2009 07/01/2009 \$360,960
HOUSTON BRAZORIA 13940 0912-31-186	TXDOT HOUSTON DISTRICT CR CR 155 AT DRAINAGE DITCH REPLACE BRIDGE (NBI# 12020AA0920001)	COURTNEY BLECHLE	0.062 11/01/2008 04/01/2009 \$380,228
HOUSTON BRAZORIA 13935 0912-31-180	TXDOT HOUSTON DISTRICT CR CR 159 AT HALLS BAYOU REPLACE BRIDGE (NBI# 12020AA0846001)	COURTNEY BLECHLE	0.001 11/01/2008 04/01/2009 \$417,775
HOUSTON BRAZORIA 13937 0912-31-182	TXDOT HOUSTON DISTRICT CR CR 160 AT DRAINAGE DITCH REPLACE BRIDGE (NBI# 12020AA0853001)	COURTNEY BLECHLE	0.001 01/01/2009 06/01/2009 \$478,495
HOUSTON BRAZORIA 13933 0912-31-178	TXDOT HOUSTON DISTRICT CR CR 160 AT MUSTANG BAYOU REPLACE BRIDGE (NBI# 12020AA0842001)	COURTNEY BLECHLE	0.001 11/01/2008 04/01/2009 \$742,000
HOUSTON BRAZORIA 13934 0912-31-179	TXDOT HOUSTON DISTRICT CR CR 165 AT HALLS BAYOU REPLACE BRIDGE (NBI# 12020AA0842002)	COURTNEY BLECHLE	0.001 01/01/2009 06/01/2009 \$452,095
HOUSTON BRAZORIA 13968 0912-31-974	TXDOT HOUSTON DISTRICT CR CR 168 AT GULF COAST WATER CANAL REPLACE BRIDGE (NBI# 12020AA0848001)		0.001 04/01/2009 09/01/2009 \$322,000

**TRANSPORTATION IMPROVEMENT PROGRAM
HOUSTON & BEAUMONT DISTRICTS
HOUSTON-GALVESTON MPO
PROJECTS UNDERGOING ENVIRONMENTAL ASSESSMENT**

DISTRICT COUNTY MPO ID CSJ NUMBER	SPONSOR STREET FROM LIMIT TO LIMIT PROJECT DESCRIPTION	PROJECT MANAGER	LENGTH PS&E COMP DATE EST LET DATE LATEST COST
HOUSTON BRAZORIA 13936 0912-31-181	TXDOT HOUSTON DISTRICT CR CR 168 AT MUSTANG BAYOU REPLACE BRIDGE (NBI# 12020AA0848002)	COURTNEY BLECHLE	0.001 01/01/2009 06/01/2009 \$748,000
HOUSTON BRAZORIA 13932 0912-31-177	TXDOT HOUSTON DISTRICT CR CR 169 AT DRAINAGE DITCH REPLACE BRIDGE (NBI# 12020AA0841002)	SARAH WYCKOFF	0.001 06/01/2008 11/01/2008 \$331,482
HOUSTON BRAZORIA 13938 0912-31-184	TXDOT HOUSTON DISTRICT CR CR 170 AT DRAINAGE DITCH REPLACE BRIDGE (NBI# 12020AA0859001)	COURTNEY BLECHLE	0.001 01/01/2009 06/01/2009 \$478,495
HOUSTON BRAZORIA 13930 0912-31-175	TXDOT HOUSTON DISTRICT CR CR 172 AT CHOCOLATE BAYOU REPLACE BRIDGE (NBI# 12020AA0787003)	SARAH WYCKOFF	0.001 06/01/2008 11/01/2008 \$750,000
HOUSTON BRAZORIA 13928 0912-31-174	TXDOT HOUSTON DISTRICT CR CR 172 AT DRAINAGE DITCH REPLACE BRIDGE (NBI# 12020AA0787002)	COURTNEY BLECHLE	0.001 11/01/2008 04/01/2009 \$447,988
HOUSTON BRAZORIA 13927 0912-31-173	TXDOT HOUSTON DISTRICT CR CR 186 AT MUSTANG BAYOU REPLACE BRIDGE	JOHN WARD	0.067 06/01/2009 11/01/2009 \$486,456
HOUSTON BRAZORIA 13931 0912-31-176	TXDOT HOUSTON DISTRICT CR CR 191 AT DRAINAGE DITCH REPLACE BRIDGE (NBI# 12020AA0833001)	SARAH WYCKOFF	0.001 06/01/2008 11/01/2008 \$346,694
HOUSTON BRAZORIA 13939 0912-31-185	TXDOT HOUSTON DISTRICT CR CR 210 AT BRUSHY BAYOU REPLACE BRIDGE AND APPROACHES (NBI# 12020AA0862002)	SARAH WYCKOFF	0.001 06/01/2008 11/01/2008 \$700,000

**TRANSPORTATION IMPROVEMENT PROGRAM
HOUSTON & BEAUMONT DISTRICTS
HOUSTON-GALVESTON MPO
PROJECTS UNDERGOING ENVIRONMENTAL ASSESSMENT**

DISTRICT COUNTY MPO ID CSJ NUMBER	SPONSOR STREET FROM LIMIT TO LIMIT PROJECT DESCRIPTION	PROJECT MANAGER	LENGTH PS&E COMP DATE EST LET DATE LATEST COST
HOUSTON BRAZORIA 13960 0912-31-900	TXDOT HOUSTON DISTRICT CR CR 522 AT CEDAR CREEK REPLACE BRIDGE AND APPROACHES (NBI# 12020AA2008002)		0.001 09/01/2011 02/01/2012 \$548,000
HOUSTON BRAZORIA 13942 0912-31-188	TXDOT HOUSTON DISTRICT CR CR 522 AT MOUND CREEK REPLACE BRIDGE (NBI# 12020AA2008001)	RACHEL SNOW	0.001 07/01/2008 12/01/2008 \$362,115
HOUSTON BRAZORIA 13918 0912-31-164	TXDOT HOUSTON DISTRICT CR CR 54 AT CHOC BYU WATER CO CANAL REPLACE BRIDGE (NBI# 12020AA0519002)	JOHN WARD	0.001 06/01/2009 11/01/2009 \$459,176
HOUSTON BRAZORIA 13925 0912-31-171	TXDOT HOUSTON DISTRICT CR CR 541 AT CHIGGER CREEK REPLACE BRIDGE (NBI# 12020AA0707002)	SARAH WYCKOFF	0.001 02/01/2009 07/01/2009 \$392,115
HOUSTON BRAZORIA 13967 0912-31-973	TXDOT HOUSTON DISTRICT CR CR 64 AT DRAINAGE DITCH REPLACE BRIDGE (NBI# 12020AA0529001)		0.001 04/01/2009 09/01/2009 \$232,000
HOUSTON BRAZORIA 13916 0912-31-162	TXDOT HOUSTON DISTRICT CR CR 703 AT DRAW REPLACE BRIDGE (NBI# 12020AA0174001)	RACHEL SNOW	0.001 07/01/2008 12/01/2008 \$327,677
HOUSTON BRAZORIA 13917 0912-31-163	TXDOT HOUSTON DISTRICT CR CR 81 AT W. FORK CHOCOLATE BAYOU REPLACE BRIDGE (NBI# 12020AA0510001)	SARAH WYCKOFF	0.001 04/01/2008 04/01/2009 \$400,000
HOUSTON BRAZORIA 13943 0912-31-190	TXDOT HOUSTON DISTRICT CR CR 84 (CROIX PKWY) AT MUSTANG BAYOU REPLACE BRIDGE (NBI# 12020AA0084001)	SARAH WYCKOFF	0.001 04/01/2008 04/01/2009 \$484,000

**TRANSPORTATION IMPROVEMENT PROGRAM
HOUSTON & BEAUMONT DISTRICTS
HOUSTON-GALVESTON MPO
PROJECTS UNDERGOING ENVIRONMENTAL ASSESSMENT**

DISTRICT COUNTY MPO ID CSJ NUMBER	SPONSOR STREET FROM LIMIT TO LIMIT PROJECT DESCRIPTION	PROJECT MANAGER	LENGTH PS&E COMP DATE EST LET DATE LATEST COST
HOUSTON BRAZORIA 13924 0912-31-170	TXDOT HOUSTON DISTRICT CR CR 95 AT MUSTANG BAYOU REPLACE BRIDGE (NBI# 12020AA0691001)	SARAH WYCKOFF	0.001 02/01/2009 07/01/2009 \$378,475
HOUSTON MONTGOMERY 13979 0912-37-185	TXDOT HOUSTON DISTRICT CR CRIGHTON ROAD AT STEWARTS CREEK REPLACE BRIDGE (NBI# 12170AA1164047)	TERRI LEESON	0.001 04/01/2008 09/01/2008 \$464,000
HOUSTON HARRIS 14003 0912-72-908	TXDOT HOUSTON DISTRICT CR CYPRESS ROSEHILL AT HCFC DITCH REPLACE BRIDGE (NBI# 12102AA0597005)		0.001 04/01/2009 09/01/2009 \$290,000
HOUSTON MONTGOMERY 13980 0912-37-900	TXDOT HOUSTON DISTRICT CR DACUS JOHNSON RD AT LAKE CREEK REPLACE BRIDGE AND APPROACHES (NBI# 12170AA0150001)		0.001 12/01/2011 05/01/2012 \$257,000
HOUSTON MONTGOMERY 13975 0912-37-177	TXDOT HOUSTON DISTRICT CR DOGWOOD TRAIL AT WALNUT CREEK REPLACE BRIDGE	SARAH WYCKOFF	0.068 02/01/2008 07/01/2008 \$543,837
HOUSTON FORT BEND 13971 0912-34-134	TXDOT HOUSTON DISTRICT CR G DUTY ROAD AT DRAINAGE DITCH REPLACE BRIDGE (NBI# 12080AA0720002)	RACHEL SNOW	0.001 07/01/2008 12/01/2008 \$303,000
HOUSTON HARRIS 14002 0912-72-906	TXDOT HOUSTON DISTRICT CR GRANT ROAD AT CYPRESS CRK TRIB REPLACE BRIDGE AND APPROACHES (NBI# 12102AA0725003)		0.001 11/01/2011 04/01/2012 \$352,000
HOUSTON FORT BEND 13972 0912-34-136	TXDOT HOUSTON DISTRICT CR GUTTENBERGER RD AT SNAKE CREEK TRIB REPLACE BRIDGE (NBI# 12080AA0958001)	COURTNEY BLECHLE	0.001 07/01/2008 12/01/2008 \$239,000

**TRANSPORTATION IMPROVEMENT PROGRAM
HOUSTON & BEAUMONT DISTRICTS
HOUSTON-GALVESTON MPO
PROJECTS UNDERGOING ENVIRONMENTAL ASSESSMENT**

DISTRICT COUNTY MPO ID CSJ NUMBER	SPONSOR STREET FROM LIMIT TO LIMIT PROJECT DESCRIPTION	PROJECT MANAGER	LENGTH PS&E COMP DATE EST LET DATE LATEST COST
HOUSTON WALLER 13987 0912-56-904	TXDOT HOUSTON DISTRICT CR HAMILTON RD AT BESSIES CREEK DRAW REPLACE BRIDGE AND APPROACHES (NBI# 12237AA0172001)		0.001 01/01/2012 06/01/2012 \$212,000
HOUSTON HARRIS 13992 0912-72-057	TXDOT HOUSTON DISTRICT CR HEGAR ROAD AT SPRING CREEK REPLACE BRIDGE (NBI# 12102AA0233001)	SARAH WYCKOFF	0.001 11/01/2007 04/01/2008 \$845,000
HOUSTON HARRIS 13991 0912-72-056	TXDOT HOUSTON DISTRICT CR KICKAPOO ROAD AT SPRING CREEK REPLACE BRIDGE (NBI# 12102AA0219001)	SARAH WYCKOFF	0.001 11/01/2007 04/01/2008 \$619,000
HOUSTON MONTGOMERY 13983 0912-37-912	TXDOT HOUSTON DISTRICT CR LEXINGTON DR AT CARTERS SLOUGH REPLACE BRIDGE AND APPROACHES (NBI# 12170AA1352055)		0.001 12/01/2011 05/01/2012 \$184,000
HOUSTON HARRIS 13990 0912-72-055	TXDOT HOUSTON DISTRICT CR LONGENBOUGH ROAD AT BEAR CREEK REPLACE BRIDGE (NBI# 12102AA0205001)	SARAH WYCKOFF	0.001 11/01/2007 04/01/2008 \$406,000
HOUSTON GALVESTON 14009 0912-73-120	TXDOT HOUSTON DISTRICT CR MCFARLAND ROAD AT DICKINSON BAYOU REPLACE BRIDGE	JOHN WARD	0.001 10/01/2008 03/01/2009 \$460,535
HOUSTON GALVESTON 14006 0912-73-114	TXDOT HOUSTON DISTRICT CR MCKAY ROAD AT DRAINAGE DITCH REPLACE BRIDGE	SARAH WYCKOFF	0.062 09/01/2007 02/01/2008 \$211,740
HOUSTON FORT BEND 13973 0912-34-902	TXDOT HOUSTON DISTRICT CR MEYER ROAD AT SNAKE CREEK REPLACE BRIDGE AND APPROACHES (NBI# 12080AA0970001)		0.001 10/01/2011 03/01/2012 \$536,000

**TRANSPORTATION IMPROVEMENT PROGRAM
HOUSTON & BEAUMONT DISTRICTS
HOUSTON-GALVESTON MPO
PROJECTS UNDERGOING ENVIRONMENTAL ASSESSMENT**

DISTRICT COUNTY MPO ID CSJ NUMBER	SPONSOR STREET FROM LIMIT TO LIMIT PROJECT DESCRIPTION	PROJECT MANAGER	LENGTH PS&E COMP DATE EST LET DATE LATEST COST
HOUSTON MONTGOMERY 13984 0912-37-913	TXDOT HOUSTON DISTRICT CR MILLMAC RD AT CANEY CREEK REPLACE BRIDGE AND APPROACHES (NBI# 12170AA1952002)		0.001 12/01/2011 05/01/2012 \$888,000
HOUSTON MONTGOMERY 13981 0912-37-909	TXDOT HOUSTON DISTRICT CR MOUNT MIRIAH AT LAKE CREEK REPLACE BRIDGE AND APPROACHES (NBI# 12170AA0435001)		0.001 12/01/2011 05/01/2012 \$374,000
HOUSTON BRAZORIA 13941 0912-31-187	TXDOT HOUSTON DISTRICT CR OLD SH 36 AT BRAZOS RIVER REL REPLACE BRIDGE (NBI# 12020AA1097004)	SARAH WYCKOFF	0.001 06/01/2008 11/01/2008 \$227,591
HOUSTON HARRIS 14001 0912-72-901	TXDOT HOUSTON DISTRICT CR PARK AVE. AT NO NAME BAYOU REPLACE BRIDGE (NBI# 12102AA0142001)		0.001 04/01/2009 09/01/2009 \$451,000
HOUSTON WALLER 13986 0912-56-903	TXDOT HOUSTON DISTRICT CR QUALLS ROAD AT WALNUT CREEK REPLACE BRIDGE (NBI# 12237AA0257001)		0.001 04/01/2009 09/01/2009 \$310,000
HOUSTON MONTGOMERY 13977 0912-37-183	TXDOT HOUSTON DISTRICT CR QUINLAN N LAKE DR AT MCRAE CREEK REPLACE BRIDGE (NBI# 12170AA1953001)	TERRI LEESON	0.001 04/01/2008 09/01/2008 \$306,000
HOUSTON BRAZORIA 13920 0912-31-166	TXDOT HOUSTON DISTRICT CR RIVERS RD AT S. FORK MARYS CREEK REPLACE BRIDGE (NBI#12020AA0562001)	SARAH WYCKOFF	0.001 04/01/2008 04/01/2009 \$479,069
HOUSTON WALLER 13985 0912-56-902	TXDOT HOUSTON DISTRICT CR ROBINSON ROAD AT THREEMILE CREEK REPLACE BRIDGE (NBI# 12237AA0204001)		0.001 04/01/2009 09/01/2009 \$264,000

**TRANSPORTATION IMPROVEMENT PROGRAM
HOUSTON & BEAUMONT DISTRICTS
HOUSTON-GALVESTON MPO
PROJECTS UNDERGOING ENVIRONMENTAL ASSESSMENT**

DISTRICT COUNTY MPO ID CSJ NUMBER	SPONSOR STREET FROM LIMIT TO LIMIT PROJECT DESCRIPTION	PROJECT MANAGER	LENGTH PS&E COMP DATE EST LET DATE LATEST COST
HOUSTON MONTGOMERY 13978 0912-37-184	TXDOT HOUSTON DISTRICT CR SHAKEY HOLLOW RD AT SPRING BR REHABILITATE BRIDGE AND APPROACHES	TERRI LEESON	0.001 04/01/2009 09/01/2009 \$409,000
HOUSTON MONTGOMERY 13976 0912-37-182	TXDOT HOUSTON DISTRICT CR STAGECOACH RD AT LAKE HARDIN BRANCH REPLACE BRIDGE (NBI# 12170AA0919001)	SARAH WYCKOFF	0.001 02/01/2008 07/01/2008 \$254,000
HOUSTON FORT BEND 13974 0912-34-915	TXDOT HOUSTON DISTRICT CR WALKER ROAD AT TURKEY CREEK REPLACE BRIDGE AND APPROACHES (NBI# 12080AA0905001)		0.001 04/01/2009 09/01/2009 \$279,000
HOUSTON MONTGOMERY 13982 0912-37-910	TXDOT HOUSTON DISTRICT CR WOODBANCH DR. AT PEACH CREEK REPLACE BRIDGE		0.095 04/01/2009 09/01/2009 \$1,367,000
HOUSTON BRAZORIA 11617	BRAZORIA COUNTY CR 101 SH 288 SILVERCREEK CONSTRUCT A 4-LANE DIVIDED URBAN SECTION		3.750 02/01/2008 \$4,500,000
HOUSTON BRAZORIA 9484 0912-31-183	TXDOT HOUSTON DISTRICT CR 160 AT GULF COAST WATER CANAL IN BRAZORIA COUNTY REPLACE BRIDGE (NBI# 12020AA0853002)	COURTNEY BLECHLE	0.100 01/01/2009 06/01/2009 \$403,618
HOUSTON BRAZORIA 10579	CITY OF ALVIN CR 178 (ROWAN BURTON DR) FM 1462 CR 179 (DAVIS BEND RD) RECONSTRUCT TO 3-LANE URBAN SECTION		1.040 12/01/2006 \$3,305,084
HOUSTON BRAZORIA 11304 0912-31-938	TXDOT HOUSTON DISTRICT CR 190 AT DRAINAGE DITCH REHABILITATE BRIDGE AND APPROACHES		0.001 04/01/2009 09/01/2009 \$239,000

**TRANSPORTATION IMPROVEMENT PROGRAM
HOUSTON & BEAUMONT DISTRICTS
HOUSTON-GALVESTON MPO
PROJECTS UNDERGOING ENVIRONMENTAL ASSESSMENT**

DISTRICT COUNTY MPO ID CSJ NUMBER	SPONSOR STREET FROM LIMIT TO LIMIT PROJECT DESCRIPTION	PROJECT MANAGER	LENGTH PS&E COMP DATE EST LET DATE LATEST COST
HOUSTON BRAZORIA 674	BRAZORIA COUNTY CR 220 FM 521 SH 288 CONSTRUCT 4-LANE ROADWAY		4.500 10/09/2007 \$22,000,000
HOUSTON BRAZORIA 672 0912-31-195	BRAZORIA COUNTY CR 220 SH 288 FM 523 REPLACE AND WIDEN EXISTING 2-LANE ROADWAY WITH RURAL 4-LANE ASPHALTIC CONCRETE PAVEMENT SECTION FROM SH 288 TO APPROXIMATELY 2000 FT EAST OF BUS 288. EXTEND RURAL 4-LANE ROADWAY SECTION FROM 2000 FT EAST OF BUS 288 TO FM 523.	JOHN WARD	3.700 03/01/2008 01/01/2010 \$22,000,000
HOUSTON BRAZORIA 14214 0912-31-196	TXDOT HOUSTON DISTRICT CR 403 CR 94 FM 865 REVIEW PS&E TO WIDEN TO 4 LANES	KELLY LARK	2.100 03/01/2009 08/01/2009 \$35,000
HOUSTON BRAZORIA 671	BRAZORIA COUNTY CR 403 CR 94 FM 865 WIDEN 2-LANES TO 4-LANES, ADD MEDIAN & SHOULDERS, ADD SIDEWALKS		2.130 01/01/2010 \$17,400,000
HOUSTON BRAZORIA 13576 0912-31-901	BRAZORIA COUNTY CR 48 CR 894 SH 6 WIDEN TO 4 LANES		2.690 09/01/2010 \$12,747,000
HOUSTON BRAZORIA 13583	BRAZORIA COUNTY CR 48 FM 518 CR 894 WIDEN FROM 2 LANES TO A 4 LANE DIVIDED RURAL SECTION WITH 10-FOOT OUTSIDE SHOULDERS.		2.000 09/01/2010 \$15,000,000
HOUSTON HARRIS 7626	CITY OF PEARLAND CR 48 (ALMEDA SCHOOL RD) BW 8 CLEAR CREEK WIDEN 2-LANE TO 4-LANE DIVIDED		0.900 01/01/2018 \$9,400,000
HOUSTON BRAZORIA 13584	BRAZORIA COUNTY CR 58 SH 288 CR 48 DEVELOP 4-LANE ROADWAY WITH PEDESTRIAN TRAIL		1.670 07/01/2010 \$5,600,000

**TRANSPORTATION IMPROVEMENT PROGRAM
HOUSTON & BEAUMONT DISTRICTS
HOUSTON-GALVESTON MPO
PROJECTS UNDERGOING ENVIRONMENTAL ASSESSMENT**

DISTRICT COUNTY MPO ID CSJ NUMBER	SPONSOR STREET FROM LIMIT TO LIMIT PROJECT DESCRIPTION	PROJECT MANAGER	LENGTH PS&E COMP DATE EST LET DATE LATEST COST
HOUSTON BRAZORIA 12402	BRAZORIA COUNTY CR 58 SH 288 FM 1128 WIDEN TO 4 LANES		3.376 01/01/2010 \$28,457,440
HOUSTON BRAZORIA 11618	BRAZORIA COUNTY CR 63 CHOCOLATE BAYOU WEST FORK CR 185 CONSTRUCT NEW 2-LANE RURAL W/ SHOULDERS		3.100 02/01/2008 \$3,737,000
HOUSTON MONTGOMERY 477	MONTGOMERY COUNTY CREIGHTON/CRIGHTON RD FM 1314 FM 3083 CONSTRUCT NEW 4-LANE ROAD		5.290 01/01/2008 \$12,000,000
HOUSTON HARRIS 11041	CITY OF PASADENA CRENSHAW RD ALLEN-GENOA STRAWBERRY OVERLAY, IMPROVE DRAINAGE, SEWER, WATER AND ADD LEFT TURN LANE AT YOUNG		0.400 01/01/2011 \$3,600,000
HOUSTON HARRIS 13589	CITY OF PASADENA CRENSHAW RD BW 8 SPACE CENTER BLVD CONSTRUCT 5800 LF OF 4-LANE DIVIDED STREET		1.200 12/01/2008 \$5,900,000
HOUSTON HARRIS 11042	CITY OF PASADENA CRENSHAW RD HOLLY BAY CT CENTER ST DESIGN, ACQUIRE ROW & EXTEND 4-LANE DIVIDED ROADWAY INCLUDING DRAINAGE AND SIGNALS AT CENTER		0.270 10/01/2013 \$1,000,000
HOUSTON HARRIS 11043	CITY OF PASADENA CRENSHAW RD SPACE CENTER BLVD HOLLY BAY CT DESIGN & CONTRUCT WESTBOUND ROADWAY		0.720 01/01/2012 \$1,369,000
HOUSTON MONTGOMERY 474 0912-37-905	CITY OF CONROE CRIGHTON RD IH 45 FM 1314 CRIGHTON RD WIDENING		2.500 01/01/2011 \$15,000,000

**TRANSPORTATION IMPROVEMENT PROGRAM
HOUSTON & BEAUMONT DISTRICTS
HOUSTON-GALVESTON MPO
PROJECTS UNDERGOING ENVIRONMENTAL ASSESSMENT**

DISTRICT COUNTY MPO ID CSJ NUMBER	SPONSOR STREET FROM LIMIT TO LIMIT PROJECT DESCRIPTION	PROJECT MANAGER	LENGTH PS&E COMP DATE EST LET DATE LATEST COST
HOUSTON HARRIS 14005 0912-72-915	TXDOT HOUSTON DISTRICT CS ANTHONY LN AT ARMAND BYU TRIB B113 REPLACE BRIDGE (NBI# 12102C00091001)		0.001 04/01/2009 09/01/2009 \$413,000
HOUSTON FORT BEND 14099 0912-34-139	TXDOT HOUSTON DISTRICT CS BELKNAP ROAD AT OLD RICHMOND ROAD ADD LEFT TURN LANE (HAZARD ELIMINATION PROGRAM)	RACHEL SNOW	0.500 01/01/2009 08/01/2009 \$105,200
HOUSTON BRAZORIA 13955 0912-31-212	TXDOT HOUSTON DISTRICT CS BISSELL ROAD AT E FORK CHOC BAYOU REPLACE BRIDGE (NBI# 12020W00010001)	JOHN WARD	0.001 04/01/2008 11/01/2009 \$401,133
HOUSTON FORT BEND 14100 0912-34-140	TXDOT HOUSTON DISTRICT CS BISSONNET AT GAINES ROAD ADD LEFT TURN LANE (HAZARD ELIMINATION PROGRAM)	RACHEL SNOW	0.100 01/01/2009 08/01/2009 \$481,300
HOUSTON BRAZORIA 13959 0912-31-216	TXDOT HOUSTON DISTRICT CS CLARK ROAD AT CHOCOLATE BAYOU REPLACE BRIDGE (NBI# 12020W00215001)	JOHN WARD	0.001 06/01/2009 11/01/2009 \$459,176
HOUSTON BRAZORIA 13948 0912-31-202	TXDOT HOUSTON DISTRICT CS CLIFFORD STREET AT DRAINAGE DITCH REPLACE BRIDGE (NBI# 12020D00277001)	COURTNEY BLECHLE	0.001 11/01/2008 04/01/2009 \$490,000
HOUSTON BRAZORIA 13944 0912-31-197	TXDOT HOUSTON DISTRICT CS CR 105 (ROY RD) AT HICKORY SLOUGH REPLACE BRIDGE (NBI# 12020M00385001)	RACHEL SNOW	0.001 05/01/2008 10/01/2008 \$348,697
HOUSTON BRAZORIA 13949 0912-31-203	TXDOT HOUSTON DISTRICT CS CR 149 AT MUSTANG BAYOU REPLACE BRIDGE (NBI# 12020D00561001)	JOHN WARD	0.001 09/01/2008 02/01/2009 \$480,255

**TRANSPORTATION IMPROVEMENT PROGRAM
HOUSTON & BEAUMONT DISTRICTS
HOUSTON-GALVESTON MPO
PROJECTS UNDERGOING ENVIRONMENTAL ASSESSMENT**

DISTRICT COUNTY MPO ID CSJ NUMBER	SPONSOR STREET FROM LIMIT TO LIMIT PROJECT DESCRIPTION	PROJECT MANAGER	LENGTH PS&E COMP DATE EST LET DATE LATEST COST
HOUSTON BRAZORIA 13969 0912-31-975	TXDOT HOUSTON DISTRICT CS CR 172 AT DRAINAGE DITCH REPLACE BRIDGE (NBI# 12020D00787001)		0.001 04/01/2009 09/01/2009 \$413,000
HOUSTON BRAZORIA 13950 0912-31-204	TXDOT HOUSTON DISTRICT CS CR 172 AT DRAINAGE DITCH REPLACE BRIDGE (NBI# 12020D00787004)	COURTNEY BLECHLE	0.001 11/01/2008 04/01/2009 \$380,228
HOUSTON BRAZORIA 13964 0912-31-960	TXDOT HOUSTON DISTRICT CS CR 48 AT W FORK CHOC BAYOU REPLACE BRIDGE (NBI# 12020U00010001)		0.001 04/01/2009 09/01/2009 \$619,000
HOUSTON BRAZORIA 13962 0912-31-956	TXDOT HOUSTON DISTRICT CS CR 51 AT AUSTIN BAYOU REPLACE BRIDGE (NBI# 12020D00946001)		0.001 04/01/2009 09/01/2009 \$232,000
HOUSTON BRAZORIA 13965 0912-31-961	TXDOT HOUSTON DISTRICT CS CR 67 AT DRAINAGE DITCH REPLACE BRIDGE (NBI# 12020U00050001)		0.001 04/01/2009 09/01/2009 \$316,000
HOUSTON BRAZORIA 13966 0912-31-969	TXDOT HOUSTON DISTRICT CS CR 963 AT DRAINAGE DITCH REPLACE BRIDGE (NBI# 12020M00605001)		0.001 04/01/2009 09/01/2009 \$432,000
HOUSTON BRAZORIA 13947 0912-31-201	TXDOT HOUSTON DISTRICT CS E ADOUE STREET AT MUSTANG BAYOU REPLACE BRIDGE (NBI# 12020D00060001)	JOHN WARD	0.001 09/01/2008 02/01/2009 \$481,135
HOUSTON BRAZORIA 13958 0912-31-215	TXDOT HOUSTON DISTRICT CS FURNACE ROAD AT MUSTANG BAYOU REPLACE BRIDGE (NBI# 12020W00185001)	SARAH WYCKOFF	0.001 06/01/2009 11/01/2009 \$413,000

**TRANSPORTATION IMPROVEMENT PROGRAM
HOUSTON & BEAUMONT DISTRICTS
HOUSTON-GALVESTON MPO
PROJECTS UNDERGOING ENVIRONMENTAL ASSESSMENT**

DISTRICT COUNTY MPO ID CSJ NUMBER	SPONSOR STREET FROM LIMIT TO LIMIT PROJECT DESCRIPTION	PROJECT MANAGER	LENGTH PS&E COMP DATE EST LET DATE LATEST COST
HOUSTON BRAZORIA 13945 0912-31-198	TXDOT HOUSTON DISTRICT CS HATFIELD ROAD AT HICKORY SLOUGH REPLACE BRIDGE (NBI# 12020M01095001)	RACHEL SNOW	0.001 05/01/2008 10/01/2008 \$407,109
HOUSTON BRAZORIA 13956 0912-31-213	TXDOT HOUSTON DISTRICT CS LOUISIANA STREET AT MUSTANG BAYOU REPLACE BRIDGE (NBI# 12020W00087001)	RACHEL SNOW	0.001 06/01/2009 04/01/2009 \$739,967
HOUSTON GALVESTON 14010 0912-73-910	TXDOT HOUSTON DISTRICT CS MARY'S CROSSING AT MARY'S CREEK REPLACE BRIDGE (NBI# 12085PP1070002)		0.001 04/01/2009 09/01/2009 \$329,000
HOUSTON BRAZORIA 13957 0912-31-214	TXDOT HOUSTON DISTRICT CS MASTERS STREET AT CHOCOLATE BAYOU REPLACE BRIDGE (NBI# 12020W00095002)	JOHN WARD	0.001 04/01/2008 11/01/2009 \$342,000
HOUSTON BRAZORIA 13953 0912-31-207	TXDOT HOUSTON DISTRICT CS MILLER RANCH RD AT HICKORY SLOUGH REPLACE BRIDGE (NBI# 12020M00367001)	RACHEL SNOW	0.001 05/01/2008 10/01/2008 \$322,736
HOUSTON BRAZORIA 13963 0912-31-958	TXDOT HOUSTON DISTRICT CS NORTH 2ND STREET AT MUSTANG BAYOU REPLACE BRIDGE (NBI# 12020D01100001)		0.001 04/01/2009 09/01/2009 \$490,000
HOUSTON BRAZORIA 13954 0912-31-208	TXDOT HOUSTON DISTRICT CS O'DAY ROAD AT HICKORY SLOUGH REPLACE BRIDGE (NBI# 12020M01820001)	RACHEL SNOW	0.001 05/01/2008 10/01/2008 \$356,811
HOUSTON BRAZORIA 13951 0912-31-205	TXDOT HOUSTON DISTRICT CS OLD GALVESTON RD AT MUSTANG BAYOU REPLACE BRIDGE (NBI# 12020D00920001)	JOHN WARD	0.001 09/01/2008 02/01/2009 \$658,515

**TRANSPORTATION IMPROVEMENT PROGRAM
HOUSTON & BEAUMONT DISTRICTS
HOUSTON-GALVESTON MPO
PROJECTS UNDERGOING ENVIRONMENTAL ASSESSMENT**

DISTRICT COUNTY MPO ID CSJ NUMBER	SPONSOR STREET FROM LIMIT TO LIMIT PROJECT DESCRIPTION	PROJECT MANAGER	LENGTH PS&E COMP DATE EST LET DATE LATEST COST
HOUSTON GALVESTON 14007 0912-73-117	TXDOT HOUSTON DISTRICT CS SEAWOLF PKWY AT PELICAN ISLAND CHNL REHABILITATE BRIDGE	JOHN WARD	0.670 03/01/2009 08/01/2009 \$3,884,306
HOUSTON BRAZORIA 13952 0912-31-206	TXDOT HOUSTON DISTRICT CS SOUTH STREET AT MUSTANG BAYOU REPLACE BRIDGE (NBI# 12020D01180002)	JOHN WARD	0.001 09/01/2008 02/01/2009 \$765,288
HOUSTON BRAZORIA 13946 0912-31-199	TXDOT HOUSTON DISTRICT CS WOODCREEK DRIVE AT MARYS CREEK REPLACE BRIDGE (NBI# 12020M03025001)	SARAH WYCKOFF	0.001 02/01/2009 07/01/2009 \$438,166
HOUSTON HARRIS 14000 0912-72-127	TXDOT HOUSTON DISTRICT CS WYNNWOOD LANE AT HCFCD DITCH REPLACE BRIDGE (NBI# 12102B71393001)	RACHEL SNOW	0.001 07/01/2008 12/01/2008 \$448,573
HOUSTON HARRIS 6018	HARRIS COUNTY CYPRESS N HOUSTON HUFFMEISTER WESTGATE WIDEN TO 6 LANE W/ MEDIAN & TURN LANES		0.700 09/01/2007 \$1,600,000
HOUSTON HARRIS 942	HARRIS COUNTY CYPRESS N HOUSTON JONES RD PERRY RD CONSTRUCT 4-LANE RD		1.250 01/01/2012 \$7,000,000
HOUSTON HARRIS 7690	HARRIS COUNTY CYPRESS N HOUSTON N ELDRIDGE PKWY OAK PLAZA WIDEN TO 5 LANE W/ MEDIAN & TURN LANES		0.701 03/01/2007 \$4,500,000
HOUSTON HARRIS 13817	HARRIS COUNTY CYPRESS N HOUSTON OAK PLAZA JONES RD CONSTRUCT 4-LANE W/CONTINUOUS LEFT TURN LANE		0.600 12/01/2008 \$1,300,000

**TRANSPORTATION IMPROVEMENT PROGRAM
HOUSTON & BEAUMONT DISTRICTS
HOUSTON-GALVESTON MPO
PROJECTS UNDERGOING ENVIRONMENTAL ASSESSMENT**

DISTRICT COUNTY MPO ID CSJ NUMBER	SPONSOR STREET FROM LIMIT TO LIMIT PROJECT DESCRIPTION	PROJECT MANAGER	LENGTH PS&E COMP DATE EST LET DATE LATEST COST
HOUSTON HARRIS 943	HARRIS COUNTY CYPRESS ROSEHILL RD CYPRESS MILL PARK DR US 290 CONSTRUCT 4-LANE CONCRETE BLVD W/ STORM SEWERS		0.750 03/01/2007 \$4,300,000
HOUSTON HARRIS 13819	HARRIS COUNTY CYPRESS ROSEHILL RD GRANT RD LAKE CYPRESS HILL RD CONSTRUCT 4-LANE CONCRETE BLVD W/ STORM SEWERS		0.750 12/01/2009 \$3,200,000
HOUSTON HARRIS 11627	HARRIS COUNTY CYPRESS ROSEHILL RD GRANT RD LITTLE CYPRESS CREEK CONSTRUCT 4-LANE CONCRETE BLVD W/ BRIDGE		0.600 12/01/2007 \$2,400,000
HOUSTON HARRIS 13820	HARRIS COUNTY CYPRESS ROSEHILL RD JUERGEN RD LAKE CYPRESS HILL RD CONSTRUCT 4-LANE ASPHALT BLVD W/ BRIDGE		0.500 12/01/2009 \$2,500,000
HOUSTON HARRIS 11613	HARRIS COUNTY CYPRESS ROSEHILL RD LITTLE CYPRESS CREEK MANOR BEND ST CONSTRUCT 4-LANE CONCRETE WITH BRIDGE		1.000 03/01/2008 \$5,000,000
HOUSTON HARRIS 8020	HARRIS COUNTY CYPRESS ROSEHILL RD MANOR BEND CYPRESS MILL PARK DR CONSTRUCT 4-LANE CONCRETE BLVD W/ STORM SEWERS		1.250 03/01/2007 \$5,100,000
HOUSTON FORT BEND 12624	CITY OF SUGAR LAND DAIRY ASHFORD US 59 JULIE RIVERS DR WIDEN FROM 4 TO 6 LANES		0.650 09/01/2009 \$1,660,000
HOUSTON BRAZORIA 12760	CITY OF PEARLAND DALLAS RD/CR 59 OLD AIRLINE RD SH 288 WIDEN FROM 2 TO 4 LANES W/ BRIDGE		1.790 01/01/2010 \$3,427,767

**TRANSPORTATION IMPROVEMENT PROGRAM
HOUSTON & BEAUMONT DISTRICTS
HOUSTON-GALVESTON MPO
PROJECTS UNDERGOING ENVIRONMENTAL ASSESSMENT**

DISTRICT COUNTY MPO ID CSJ NUMBER	SPONSOR STREET FROM LIMIT TO LIMIT PROJECT DESCRIPTION	PROJECT MANAGER	LENGTH PS&E COMP DATE EST LET DATE LATEST COST
HOUSTON MONTGOMERY 478	MONTGOMERY COUNTY DAW COLLINS SH 105 FM 2090 NEW 2-LANE UNDIVIDED		4.950 01/01/2008 \$5,760,000
HOUSTON HARRIS 627	HARRIS COUNTY DELL DALE ST WALLISVILLE RD WOODFOREST BLVD CONSTRUCT BLVD SECTION W/CURB & GUTTER AND STORM SEWER		1.830 12/01/2008 \$6,850,000
HOUSTON HARRIS 3072 0912-71-433	CITY OF HOUSTON DIXIE BRIDGE NEAR HERMAN PARK MASON PARK AT TIPPS ST ON-STREET BIKEWAY IMPROVEMENTS	LISA LATHEM	1.200 04/01/2009 09/01/2009 \$4,889,000
HOUSTON BRAZORIA 11941 0912-31-108	CITY OF PEARLAND DIXIE FARM RD SH 35 1500 FT S OF FM 518 WIDEN TO 4 LANES		2.200 08/01/2009 \$21,190,000
HOUSTON FORT BEND 11184 0912-34-904	CITY OF SUGAR LAND DULLES AVE US 90A SH 6 4 & 6 LANES, AUXILIARY LANES		4.700 09/01/2009 \$6,614,086
HOUSTON MONTGOMERY 11600	CITY OF ANGLETON E MILLER/WALKER RD VALDERAS WALKER & ALONG WALKER FROM MILLER TO LIVE OAK RD RECONSTRUCT TO 3-LANE URBAN SECTION		0.915 02/01/2008 \$3,000,000
HOUSTON FORT BEND 11183	CITY OF SUGAR LAND EAST/WEST ARTERIAL BURNEY RD SH 6 CONSTRUCT 4-LANE BLVD W/ SIDEWALKS		1.280 01/01/2010 \$4,500,000
HOUSTON HARRIS 13821	HARRIS COUNTY EL DORADO BLVD BEAMER RD IH 45 CONSTRUCT 4-LANE CONCRETE BLVD SECTION W/ STORM SEWER DRAINAGE		0.700 02/01/2007 \$170,000

**TRANSPORTATION IMPROVEMENT PROGRAM
HOUSTON & BEAUMONT DISTRICTS
HOUSTON-GALVESTON MPO
PROJECTS UNDERGOING ENVIRONMENTAL ASSESSMENT**

DISTRICT COUNTY MPO ID CSJ NUMBER	SPONSOR STREET FROM LIMIT TO LIMIT PROJECT DESCRIPTION	PROJECT MANAGER	LENGTH PS&E COMP DATE EST LET DATE LATEST COST
HOUSTON HARRIS 9122	HARRIS COUNTY EL DORADO BLVD BOUGAINVILLE LN BEAMER RD EXTEND 4-LANE CONCRETE BLVD SECTION W/ STORM SEWER		1.000 03/01/2009 \$2,850,000
HOUSTON HARRIS 5036	CITY OF HOUSTON EL DORADO BLVD FM 2351 HORSEPEN BAYOU WIDEN TO 4-LANE DIVIDED ROADWAY		1.780 01/01/2013 \$9,231,632
HOUSTON HARRIS 13862	HARRIS COUNTY ELDRIDGE PKWY N AT CYPRESS CREEK CONSTRUCT SB 2-LANE BRIDGE OVER CYPRESS CREEK AND RELATED PAVEMENT TRANSITIONS		0.100 03/01/2007 \$1,130,000
HOUSTON HARRIS 13861	HARRIS COUNTY ELDRIDGE PKWY N CYPRESS CREEK CYPRESS N. HOUSTON CONSTRUCT 2 LANE CURB & GUTTER TO COMPLETE 4-LANE BLVD		1.000 06/01/2007 \$1,600,000
HOUSTON HARRIS 13860	HARRIS COUNTY ELDRIDGE PKWY N GRANT RD CYPRESS CREEK CONSTRUCT 2 LANES TO COMPLETE 4-LANE CONCRETE BLVD		1.500 03/01/2007 \$2,300,000
HOUSTON HARRIS 9124	HARRIS COUNTY ELLA BLVD GEARS RD RUSH CREEK DR CONSTRUCT NEW 4-LANE CONCRETE BLVD W/ BRIDGE & TRAFFIC SIGNALS		0.644 12/01/2009 \$7,000,000
HOUSTON HARRIS 628	HARRIS COUNTY ELLA BLVD SH 249 WEST RD CONSTRUCT 4-LANE CONCRETE BLVD SECTION W/ BRIDGES & DRAINAGE		1.156 12/01/2004 \$3,250,000
HARRIS 8012	HARRIS COUNTY ELLA BLVD SPRING CYPRESS LOUETTA CONSTRUCT 2-LANE CONCRETE PAVEMENT TO COMPLETE BLVD SECTION		1.800 12/01/2007 \$1,800,000

**TRANSPORTATION IMPROVEMENT PROGRAM
HOUSTON & BEAUMONT DISTRICTS
HOUSTON-GALVESTON MPO
PROJECTS UNDERGOING ENVIRONMENTAL ASSESSMENT**

DISTRICT COUNTY MPO ID CSJ NUMBER	SPONSOR STREET FROM LIMIT TO LIMIT PROJECT DESCRIPTION	PROJECT MANAGER	LENGTH PS&E COMP DATE EST LET DATE LATEST COST
HOUSTON	CITY OF HOUSTON	KELLY LARK	1.520
HARRIS	ELLA/WHEATLEY		03/01/2009
4099	GULF BANK W.		08/01/2009
0912-72-065	LITTLE YORK W. RECONSTRUCT ELLA/WHEATLEY		\$1,250,000
HOUSTON	HARRIS COUNTY		0.400
HARRIS	FAIRMONT PKWY		
7680	16TH ST SH 146 WIDEN EXISTING 4-LANE ROADWAY TO 6-LANE CONCRETE BLVD SECTION W/ DRAINAGE		09/01/2007 \$3,700,000
HOUSTON	CITY OF PASADENA		0.610
HARRIS	FAIRMONT PKWY		
13628	ARMAND BAYOU MANORDALE WIDEN ROADWAY AND BRIDGE DECK FROM 2 TO 3-LANE TO REMOVE BOTTLENECK		01/01/2007 \$1,300,000
HOUSTON	HCTRA		9.000
HARRIS	FAIRMONT PKWY/RED BLUFF		
10560	BW 8 SH 146 CONSTRUCT 4-LANE (2 DIRECTIONS) TOLLWAY IN MEDIAN		01/01/2009 \$205,000,000
HOUSTON	FORT BEND COUNTY		1.300
FORT BEND	FALCON LANDING		
13751	GREENBUSCH SPRING GREEN BLVD NEW LOCATION 4-LANE CURB & GUTTER BOULEVARD WITH STORM SEWER		01/01/2011 \$6,500,000
HOUSTON	TXDOT HOUSTON DISTRICT	RACHEL SNOW	0.095
HARRIS	FARTHER POINT		07/01/2008
13988	AT BUFFALO BAYOU		12/01/2008
0912-70-002	REPLACE BRIDGE		\$1,005,927
HOUSTON	MONTGOMERY COUNTY		7.500
MONTGOMERY	FISH CREEK THOROUGHFARE		
378	FM 1488 FM 2854 (1500' N) CONSTRUCT 2-LANE ASPHALT RDWY (IN SECTIONS)		01/01/2008 \$11,414,000
HOUSTON	MONTGOMERY COUNTY		0.700
MONTGOMERY	FISH CREEK THOROUGHFARE/MCCALED RD		
13656	2000 FT S OF FM 2854		09/01/2009
0912-37-903	1600 FT N OR FM 2854 CONSTRUCT A NORTH/SOUTH GRADE SEPARATION OVER EAST/WEST BNSF RR AND FM 2854. PROVIDE RAMP CONNECTION TO FM 2854		\$6,049,415

**TRANSPORTATION IMPROVEMENT PROGRAM
HOUSTON & BEAUMONT DISTRICTS
HOUSTON-GALVESTON MPO
PROJECTS UNDERGOING ENVIRONMENTAL ASSESSMENT**

DISTRICT COUNTY MPO ID CSJ NUMBER	SPONSOR STREET FROM LIMIT TO LIMIT PROJECT DESCRIPTION	PROJECT MANAGER	LENGTH PS&E COMP DATE EST LET DATE LATEST COST
HOUSTON BRAZORIA 7628	CITY OF PEARLAND FITE RD MCLEAN VETERANS CONSTRUCT 4-LANE UNDIVIDED		0.473 01/01/2010 \$2,803,510
HOUSTON FORT BEND 13752	FORT BEND COUNTY FLORENCE RD ELDRIDGE BURNEY RECONSTRUCT EXISTING 2-LANE ROADWAY TO 4-LANE CURB & GUTTER WITH STORM SEWER		1.200 01/01/2012 \$6,000,000
HOUSTON FORT BEND 13643 1257-01-XX	CITY OF MISSOURI CITY FM 1092/MURPHY RD CARTWRIGHT RD SH 6 FM 1092/MURPHY RD WIDENING TO 6 LANES		1.200 09/01/2011 \$8,749,924
HOUSTON FORT BEND 13745	CITY OF MISSOURI CITY FM 1092/MURPHY RD CARTWRIGHT RD SH 6 WIDEN FROM 6 TO 8 LANES		1.200 09/01/2015 \$2,180,000
HOUSTON FORT BEND 13746	CITY OF MISSOURI CITY FM 1092/MURPHY RD LEXINGTON BLVD CARTWRIGHT WIDEN 6 TO 8 LANES		1.300 09/01/2013 \$2,360,000
HOUSTON FORT BEND 13642 1257-01-XX	CITY OF MISSOURI CITY FM 1092/MURPHY RD LEXINGTON BLVD CARTWRIGHT RD FM 1092/MURPHY RD WIDENING TO 6 LANES		1.250 09/01/2010 \$7,832,112
HOUSTON FORT BEND 13641 1257-01-XX	CITY OF MISSOURI CITY FM 1092/MURPHY RD US 90A LEXINGTON BLVD FM 1092/MURPHY ROAD WIDENING TO 6-LANES		1.231 09/01/2012 \$7,912,359
HOUSTON FORT BEND 979 1258-02-900	TXDOT HOUSTON DISTRICT FM 1093 AUSTIN C/L FM 359 WIDEN TO 4-LANE DIVIDED RURAL ROAD		7.650 04/01/2014 09/01/2014 \$85,900,000

**TRANSPORTATION IMPROVEMENT PROGRAM
HOUSTON & BEAUMONT DISTRICTS
HOUSTON-GALVESTON MPO
PROJECTS UNDERGOING ENVIRONMENTAL ASSESSMENT**

DISTRICT COUNTY MPO ID CSJ NUMBER	SPONSOR STREET FROM LIMIT TO LIMIT PROJECT DESCRIPTION	PROJECT MANAGER	LENGTH PS&E COMP DATE EST LET DATE LATEST COST
HOUSTON	TXDOT HOUSTON DISTRICT		2.338
FORT BEND	FM 1093		09/01/2011
8014	FM 1463/FM 359		09/01/2009
1258-03-900	FM 723		\$13,100,000
WIDEN TO 4-LANE DIVIDED RURAL ROAD			
HOUSTON	TXDOT HOUSTON DISTRICT		2.338
FORT BEND	FM 1093		01/01/2014
487	FM 723		09/01/2009
1258-03-902	SH 99		\$13,100,000
WIDEN TO 4-LANE DIVIDED URBAN ROAD: EXTEND WESTPARK TOLL RD IN CENTER OF FACILITY & BUILD FRONTAGE ROADS			
HOUSTON	TXDOT HOUSTON DISTRICT		3.400
FORT BEND	FM 1093		04/01/2010
14222	GASTON RD		09/01/2010
1258-03-901	W OF FM 1463		\$3,527,000
WIDEN TO 4-LANE UNDIVIDED WITH 4 FOOT SHOULDERS			
HOUSTON	MONTGOMERY COUNTY	SARAH WYCKOFF	7.630
MONTGOMERY	FM 1097		04/01/2010
949	BENTWATER DR		09/01/2014
1259-01-900	IH 45		\$102,400,000
WIDEN TO 4-LANE DIVIDED WITH BRIDGE AT LAKE CONROE			
HOUSTON	MONTGOMERY COUNTY	SARAH WYCKOFF	5.710
MONTGOMERY	FM 1097		04/01/2014
11187	FM 149		09/01/2010
1259-01-032	IH 45		\$3,160,000
PE TO WIDEN TO 4 LANE DIVIDED WITH BRIDGE AT LAKE CONROE, ENV, ROW MAPPING & ACQUISITION			
HOUSTON	TXDOT HOUSTON DISTRICT		0.600
WALLER	FM 1098		
508	OLD US 290		01/01/2009
0523-01-015	NEW US 290		\$2,287,000
WIDEN TO 4-LANE DIVIDED URBAN SECTION			
HOUSTON	TXDOT HOUSTON DISTRICT		0.548
WALLER	FM 1098		
11002	US 290		04/01/2007
0523-01-025	PRAIRIE VIEW A&M CAMPUS ENTRANCE		\$3,400,543
WIDEN TO 4 LANE DIVIDED URBAN SECTION			
HOUSTON	TXDOT HOUSTON DISTRICT	LISA LATHEM	2.000
MONTGOMERY	FM 1314		04/01/2014
10135	1.0 MI S OF SH 242		09/01/2014
1986-01-044	1.0 MI N OF SH 242		\$10,000,000
WIDEN TO 4-LANE DIVIDED RURAL WITH PROVISION FOR FUTURE IC (PHASE 2)			

**TRANSPORTATION IMPROVEMENT PROGRAM
HOUSTON & BEAUMONT DISTRICTS
HOUSTON-GALVESTON MPO
PROJECTS UNDERGOING ENVIRONMENTAL ASSESSMENT**

DISTRICT COUNTY MPO ID CSJ NUMBER	SPONSOR STREET FROM LIMIT TO LIMIT PROJECT DESCRIPTION	PROJECT MANAGER	LENGTH PS&E COMP DATE EST LET DATE LATEST COST
HOUSTON MONTGOMERY 496 1986-01-023	TXDOT HOUSTON DISTRICT FM 1314 1.0 MI S OF SH 242 S OF GENE CAMPBELL BLVD WIDEN TO 4-LANE DIVIDED RURAL ROAD AND LENGTHEN OR REPLACE EXISTING CULVERT DETENTION SITES (PTF)		4.261 05/01/2007 \$24,200,000
HOUSTON MONTGOMERY 11558 1986-01-049	TXDOT HOUSTON DISTRICT FM 1314 S OF GENE CAMPBELL BLVD 2.6 MI NW OF LP 494 WIDEN TO 4-LANE DIVIDED RURAL ROAD AND LENGTHEN OR REPLACE EXISTING CULVERT (PTF)		3.658 05/01/2007 \$23,700,000
HOUSTON MONTGOMERY 7562 1986-01-045	TXDOT HOUSTON DISTRICT FM 1314 SH 105 1.0 MI N OF SH 242 WIDEN TO 4-LANE DIVIDED RURAL	LISA LATHAM	7.747 04/01/2014 09/01/2014 \$21,642,000
HOUSTON BRAZORIA 11343 1414-03-034	TXDOT HOUSTON DISTRICT FM 1462 AT CHOCOLATE BAYOU (STR #10) REHABILITATE BRIDGE	SARAH WYCKOFF	0.001 04/01/2010 09/01/2010 \$942,000
HOUSTON BRAZORIA 11601 1414-03-900	BRAZORIA COUNTY FM 1462 SH 288 FIRST PROPOSED HOUSTON SUPERSPEEDWAY DRIVEWAY ADD 2 LANES FOR 5-LANE RURAL SECTION		2.500 05/01/2008 \$1,000,000
HOUSTON FORT BEND 7362 1415-02-029	TXDOT HOUSTON DISTRICT FM 1464 BEECHNUT SHILOH LAKE DR CONSTRUCT 4 LANE RURAL DIVIDED ROADWAY ON NEW LOCATION		3.330 07/01/2007 \$12,285,000
HOUSTON FORT BEND 7366 1415-02-030	TXDOT HOUSTON DISTRICT FM 1464 FM 1093 BEECHNUT WIDEN 2 LANES UNDIVIDED TO 4 LANES DIVIDED		1.800 07/01/2007 \$14,160,852
HOUSTON FORT BEND 12 1415-02-040	TXDOT HOUSTON DISTRICT FM 1464 SHILOH LAKES DR SH 99 WIDEN 2 LANES TO 4 LANES DIVIDED	LANCE OLENIUS	2.500 04/01/2009 09/01/2008 \$18,000,000

**TRANSPORTATION IMPROVEMENT PROGRAM
HOUSTON & BEAUMONT DISTRICTS
HOUSTON-GALVESTON MPO
PROJECTS UNDERGOING ENVIRONMENTAL ASSESSMENT**

DISTRICT COUNTY MPO ID CSJ NUMBER	SPONSOR STREET FROM LIMIT TO LIMIT PROJECT DESCRIPTION	PROJECT MANAGER	LENGTH PS&E COMP DATE EST LET DATE LATEST COST
HOUSTON MONTGOMERY 11186 1417-01-026	MONTGOMERY COUNTY FM 1484 FM 3083 FM 2432 WIDEN TO 4 LANE DIVIDED (PTF)		3.994 07/01/2007 \$31,196,000
HOUSTON MONTGOMERY 923	MONTGOMERY COUNTY FM 1485 FM 3083 US 59 WIDEN TO 4-LANE DIVIDED		8.070 01/01/2013 \$23,450,000
HOUSTON MONTGOMERY 11563 1062-03-042	TXDOT HOUSTON DISTRICT FM 1485 LP 494 KIDD CEMETERY RD WIDEN TO 4 LANE DIVIDED (PTF)		1.250 04/01/2007 \$7,700,000
HOUSTON MONTGOMERY 13472 0523-10-033	TXDOT HOUSTON DISTRICT FM 1488 0.37 MI EAST OF SH 242 0.18 MI WEST OF IH 45 WIDEN 2 LANES TO 4-LANE DIVIDED (PTF)	JIM ROSCHER	2.672 08/01/2007 01/01/2008 \$13,559,809
HOUSTON MONTGOMERY 498 0523-10-016	TXDOT HOUSTON DISTRICT FM 1488 FM 149 AT MOSTYN FM 2978 WIDEN 2 LANES TO 4-LANE DIVIDED (PTF)		5.849 12/01/2007 \$32,960,000
HOUSTON MONTGOMERY 499 0523-09-009	TXDOT HOUSTON DISTRICT FM 1488 FM 1774 IN MAGNOLIA WEST OF FM 149 WIDEN 2 LANES TO 4-LANE DIVIDED RURAL	JIM ROSCHER	4.030 05/01/2011 10/01/2011 \$26,700,000
HOUSTON MONTGOMERY 501 0523-08-007	TXDOT HOUSTON DISTRICT FM 1488 JOSEPH RD FM 1774 IN MAGNOLIA WIDEN 2 LANES TO 4-LANE DIVIDED RURAL		3.500 09/01/2012 \$23,500,000
HOUSTON WALLER 11066	TXDOT HOUSTON DISTRICT FM 1488 OLD US 290 NEW US 290 WIDEN FROM 2-LANE TO 4-LANE DIVIDED RURAL RDWY		1.530 05/01/2008 \$2,800,500

**TRANSPORTATION IMPROVEMENT PROGRAM
HOUSTON & BEAUMONT DISTRICTS
HOUSTON-GALVESTON MPO
PROJECTS UNDERGOING ENVIRONMENTAL ASSESSMENT**

DISTRICT COUNTY MPO ID CSJ NUMBER	SPONSOR STREET FROM LIMIT TO LIMIT PROJECT DESCRIPTION	PROJECT MANAGER	LENGTH PS&E COMP DATE EST LET DATE LATEST COST
HOUSTON MONTGOMERY 13718 0523-10-034	TXDOT HOUSTON DISTRICT FM 1488 W OF FM 149 E OF FM 149 CONSTRUCT RAILROAD GRADE SEPARATION OVER FM 149 AND BNSF RR AT MOSTYN (DOT# 597 112Y)	JIM ROSCHER	1.040 04/01/2009 09/01/2008 \$12,000,000
HOUSTON FORT BEND 443 1683-01-034	FORT BEND COUNTY FM 1640 FM 2218 FM 762 WIDEN FROM 4-LANE TO 6-LANE DIVIDED CURB AND GUTTER	JIM ROSCHER	0.320 12/01/2008 09/01/2009 \$5,000,000
HOUSTON GALVESTON 6074 1607-01-029	TXDOT HOUSTON DISTRICT FM 1764 AT WILLOW ST EXTENSION CONSTRUCT GRADE SEPARATION FM 1764 OVERPASS AT WILLOW ST EXT		1.061 10/01/2010 \$10,000,000
HOUSTON GALVESTON 13914 0686-02-900	TXDOT HOUSTON DISTRICT FM 1765 AT DRAINAGE DITCH NO. 9 REPLACE BRIDGE AND APPROACHES (NBI# 12085068602003)		0.001 12/01/2008 05/01/2009 \$387,000
HOUSTON MONTGOMERY 502 1400-04-011	TXDOT HOUSTON DISTRICT FM 1774 0.348 MI S OF FM 1488 FM 149 WIDEN TO 4-LANE DIVIDED RURAL		4.746 05/01/2010 \$26,000,000
HOUSTON WALLER 7407 1400-03-006	TXDOT HOUSTON DISTRICT FM 1774 GRIMES C/L MONTGOMERY C/ L WIDEN TO 4-LANE DIVIDED RURAL		1.740 04/01/2009 \$8,500,000
HOUSTON MONTGOMERY 10159 1400-04-021	TXDOT HOUSTON DISTRICT FM 1774 WALLER C/L 0.348 MI S OF FM 1488 WIDEN TO 4-LANE DIVIDED RURAL WITH RAILROAD GRADE SEPARATION		3.470 04/01/2009 \$29,300,000
HOUSTON HARRIS 204 1685-03-058	TXDOT HOUSTON DISTRICT FM 1960 0.1 MI E OF HUMBLE 0.3 MI W OF SAN JACINTO RIVER BR WIDEN 4-LANE TO 6-LANE DIVIDED WITH CURB AND GUTTER & TMS		6.100 03/01/2012 \$34,073,000

**TRANSPORTATION IMPROVEMENT PROGRAM
HOUSTON & BEAUMONT DISTRICTS
HOUSTON-GALVESTON MPO
PROJECTS UNDERGOING ENVIRONMENTAL ASSESSMENT**

DISTRICT COUNTY MPO ID CSJ NUMBER	SPONSOR STREET FROM LIMIT TO LIMIT PROJECT DESCRIPTION	PROJECT MANAGER	LENGTH PS&E COMP DATE EST LET DATE LATEST COST
HOUSTON HARRIS 14173 1685-01-090	TXDOT HOUSTON DISTRICT FM 1960 AT BNSF RR CONSTRUCT GRADE SEPARATION (DOT# 597 091H)	KELLY LARK	0.001 04/01/2011 09/01/2011 \$25,000,000
HOUSTON HARRIS 330 1685-03-903	TXDOT HOUSTON DISTRICT FM 1960 FM 2100 HARRIS-LIBERTY C/L WIDEN TO 4-LANE UNDIVIDED RURAL		2.740 09/01/2005 \$7,096,000
HOUSTON HARRIS 11383 1685-01-901	TXDOT HOUSTON DISTRICT FM 1960 S OF HEMPSTEAD TOLL ROAD ELDRIDGE PKWY RECONSTRUCT US 290/FM 1960 INTERCHANGE		0.720 04/01/2012 03/01/2017 \$30,244,000
HOUSTON HARRIS 13601 0912-72-130	TXDOT HOUSTON DISTRICT FM 1960 US 59 N IH 45 N IMPLEMENT PHASE I ACCESS MANAGEMENT IMPROVEMENTS	STAN COOPER	8.000 08/01/2010 01/01/2012 \$6,250,000
HOUSTON BRAZORIA 10146 2523-02-058	TXDOT HOUSTON DISTRICT FM 2004 AT CR 288 & UPRR CONSTRUCT RAILROAD-HIGHWAY GRADE SEPARATION		0.700 12/01/2007 \$9,500,000
HOUSTON BRAZORIA 1 2523-02-030	TXDOT HOUSTON DISTRICT FM 2004 BS 288 SH 288 WIDEN TO 4 LANE DIVIDED SUBURBAN SECTION		4.100 05/01/2008 \$15,000,000
HOUSTON BRAZORIA 921	TXDOT HOUSTON DISTRICT FM 2004 SH 332 SH 288 WIDEN TO 4-LANE DIVIDED		1.250 01/01/2013 \$3,450,000
HOUSTON HARRIS 537 1062-02-009	TXDOT HOUSTON DISTRICT FM 2100 2.1 MI N OF WOLF RD FM 1960 WIDEN TO 4-LANE DIVIDED	LANCE OLENIUS	4.450 03/01/2011 09/01/2011 \$30,000,000

**TRANSPORTATION IMPROVEMENT PROGRAM
HOUSTON & BEAUMONT DISTRICTS
HOUSTON-GALVESTON MPO
PROJECTS UNDERGOING ENVIRONMENTAL ASSESSMENT**

DISTRICT COUNTY MPO ID CSJ NUMBER	SPONSOR STREET FROM LIMIT TO LIMIT PROJECT DESCRIPTION	PROJECT MANAGER	LENGTH PS&E COMP DATE EST LET DATE LATEST COST
HOUSTON HARRIS 290 1062-02-011	TXDOT HOUSTON DISTRICT FM 2100 FM 1485 ALONG HUFFMAN-CLEVELAND RD 2.1 MI N OF WOLF RD EXTEND FM 2100 AS 2-LANE RURAL RD OVER EXISTING COUNTY RD		4.200 09/01/2011 \$16,000,000
HOUSTON HARRIS 538 1062-04-022	TXDOT HOUSTON DISTRICT FM 2100 FM 1960 DIAMOND HEAD BLVD WIDEN TO 4-LANE DIVIDED		7.300 11/01/2011 \$24,300,000
HOUSTON FORT BEND 14 2093-01-009	TXDOT HOUSTON DISTRICT FM 2218 FM 1640 US 59 WIDEN 2 LANES TO 4-LANE DIVIDED CURB AND GUTTER SECTION		1.900 09/01/2008 \$9,720,000
HOUSTON FORT BEND 13 2093-01-010	TXDOT HOUSTON DISTRICT FM 2218 US 59 SH 36 WIDEN FROM 2 LANES TO 4-LANE DIVIDED		3.782 10/01/2010 \$16,000,000
HOUSTON FORT BEND 9419 2105-01-034	TXDOT HOUSTON DISTRICT FM 2234 0.38 MI N OF US 90A 0.62 MI S OF US 90A CONSTRUCT FM 2234 M/L DEPRESSED W/ AT-GRADE FRONTAGE ROAD	LANCE OLENIUS	1.000 12/01/2009 05/03/2010 \$20,000,000
HOUSTON FORT BEND 14224 2105-01-900	TXDOT HOUSTON DISTRICT FM 2234 AT UPRR CONSTRUCT GRADE SEPARATION (DOT# 447 968S)		0.001 04/01/2013 09/01/2013 \$11,000,000
HOUSTON BRAZORIA 933 2105-02-003	TXDOT HOUSTON DISTRICT FM 2234 E OF FM 521 SH 288 WIDEN FROM 2 TO 4 LANES WITH RAISED MEDIAN		2.245 09/01/2009 \$11,900,000
HOUSTON FORT BEND 15 2105-01-020	TXDOT HOUSTON DISTRICT FM 2234 FM 3345 FM 521 WIDEN 2 LANES TO 4-LANE DIVIDED RURAL SECTION		5.800 09/01/2009 \$28,000,000

**TRANSPORTATION IMPROVEMENT PROGRAM
HOUSTON & BEAUMONT DISTRICTS
HOUSTON-GALVESTON MPO
PROJECTS UNDERGOING ENVIRONMENTAL ASSESSMENT**

DISTRICT COUNTY MPO ID CSJ NUMBER	SPONSOR STREET FROM LIMIT TO LIMIT PROJECT DESCRIPTION	PROJECT MANAGER	LENGTH PS&E COMP DATE EST LET DATE LATEST COST
HOUSTON FORT BEND 10587 2105-01-038	TXDOT HOUSTON DISTRICT FM 2234 FM 521 BRAZORIA C/L WIDEN FROM 2 TO 4 LANES		0.458 04/01/2012 \$3,828,498
HOUSTON FORT BEND 12804	TXDOT HOUSTON DISTRICT FM 2234 INDEPENDENCE CARTWRIGHT WIDEN FROM 2 TO 4 LANES		1.000 09/01/2012 \$3,217,895
HOUSTON FORT BEND 980	CITY OF MISSOURI CITY FM 2234 US 90A LEXINGTON WIDEN FROM 4 TO 6 LANES UNDIVIDED		1.400 09/01/2013 \$2,720,000
HOUSTON BRAZORIA 7874	CITY OF PEARLAND FM 2234/MCHARD RD CULLEN MYKAWA CONSTRUCT 4-LANE DIVIDED ON NEW LOCATION		3.000 01/01/2011 \$19,000,000
HOUSTON BRAZORIA 7873	CITY OF PEARLAND FM 2234/MCHARD RD WEST COUNTRY PLACE FM 865 (CULLEN) CONSTRUCT NEW 4-LANE DIVIDED ROADWAY W/RAISED MEDIAN		1.200 01/01/2008 \$6,080,160
HOUSTON GALVESTON 10833 1844-02-900	TXDOT HOUSTON DISTRICT FM 2351 FM 518 BRAZORIA C/L WIDEN TO 4 LANE DIVIDED		1.547 09/01/2009 \$3,400,000
HOUSTON BRAZORIA 669	BRAZORIA COUNTY FM 2351 (CR 129) SH 35 GALVESTON C/L RECONSTRUCT TO A 4-LANE DIVIDED RURAL SECTION		2.300 02/01/2008 \$2,700,000
HOUSTON GALVESTON 36	CITY OF LEAGUE CITY FM 270 FM 518 FM 646 WIDEN TO 4-LANE DIVIDED		2.550 01/01/2010 \$5,320,000

**TRANSPORTATION IMPROVEMENT PROGRAM
HOUSTON & BEAUMONT DISTRICTS
HOUSTON-GALVESTON MPO
PROJECTS UNDERGOING ENVIRONMENTAL ASSESSMENT**

DISTRICT COUNTY MPO ID CSJ NUMBER	SPONSOR STREET FROM LIMIT TO LIMIT PROJECT DESCRIPTION	PROJECT MANAGER	LENGTH PS&E COMP DATE EST LET DATE LATEST COST
HOUSTON GALVESTON 13200 3312-02-012	TXDOT HOUSTON DISTRICT FM 270 HARRIS COUNTY LINE PAINTBRUSH AVENUE BICYCLE/PEDESTRIAN IMPROVEMENTS	RACHEL SNOW	0.960 06/01/2008 11/01/2010 \$720,355
HOUSTON GALVESTON 13850 3312-01-008	TXDOT HOUSTON DISTRICT FM 270 NASA RD 1 FM 518 PEDESTRIAN AND BICYCLE IMPROVEMENTS PROPOSED EITHER ON-STREET OR WITHIN THE EXISTING ROW ON FM 270	RACHEL SNOW	3.200 06/01/2008 10/15/2009 \$3,272,262
HOUSTON FORT BEND 13507 1415-03-008	TXDOT HOUSTON DISTRICT FM 2759 0.1 MI S OF US 59 0.9 MI S OF US 59 CONSTRUCT 2 3-LANE FRONTAGE ROADS WITH CONCRETE BOX CULVERT AT MIDDLE BAYOU (PHASE 1)	LANCE OLENIUS	0.817 04/01/2009 09/01/2008 \$5,500,000
HOUSTON MONTGOMERY 503 2744-01-011	TXDOT HOUSTON DISTRICT FM 2854 LP 336 IH 45 WIDEN TO 4 LANE DIVIDED RURAL SECTION		2.200 10/01/2011 \$15,800,000
HOUSTON HARRIS 11976 2941-02-048	TXDOT HOUSTON DISTRICT FM 2920 IH 45 KUYKENDAHL INSTALL VIVDS, PAN TILT CAMERAS AND DYNAMIC MESSAGE SIGNS AT MAJOR INTERSECTIONS	STAN COOPER	5.100 03/01/2011 09/01/2008 \$350,000
HOUSTON HARRIS 13606 2941-02-900	TXDOT HOUSTON DISTRICT FM 2920 IH 45 N SH 249 IMPLEMENT PHASE I ACCESS MANAGEMENT IMPROVEMENTS		13.000 12/01/2010 05/01/2011 \$4,225,000
HOUSTON MONTGOMERY 14225 3050-02-900	TXDOT HOUSTON DISTRICT FM 2978 FM 1488 FM 2854 CONSTRUCT NEW 2-LANE FM ROADWAY WITH RR GRADE SEPARATION		8.000 06/01/2015 11/01/2015 \$32,000,000
HOUSTON MONTGOMERY 906 3050-02-901	MONTGOMERY COUNTY FM 2978 FM 1488 HARRIS C/L WIDEN FROM 2 TO 4 LANES		7.200 04/01/2011 01/01/2013 \$19,280,000

**TRANSPORTATION IMPROVEMENT PROGRAM
HOUSTON & BEAUMONT DISTRICTS
HOUSTON-GALVESTON MPO
PROJECTS UNDERGOING ENVIRONMENTAL ASSESSMENT**

DISTRICT COUNTY MPO ID CSJ NUMBER	SPONSOR STREET FROM LIMIT TO LIMIT PROJECT DESCRIPTION	PROJECT MANAGER	LENGTH PS&E COMP DATE EST LET DATE LATEST COST
HOUSTON HARRIS 71 3050-03-005	TXDOT HOUSTON DISTRICT FM 2978 MONTGOMERY C/L FM 2920 WIDEN TO 5-LANE CURB AND GUTTER W/ DETENTION POND		1.511 08/01/2008 \$13,755,831
HOUSTON HARRIS 10150 3050-03-012	TXDOT HOUSTON DISTRICT FM 2978 N. OF TOMBALL AT UPRR NEAR HUFFSMITH CONSTRUCT RAILROAD-HIGHWAY GRADE SEPARATION		0.423 04/01/2008 \$11,232,969
HOUSTON GALVESTON 13883 0051-09-023	TXDOT HOUSTON DISTRICT FM 3005 1.64 MILES EAST OF SALT CEDAR DRIVE TO WEST END OF SEAWAL (IN RAISE ROADWAY, BASE REPAIRS, SEAL COAT AND ASPHALT OVERLAY (IN SECTIONS)	SARAH WYCKOFF	3.159 05/01/2008 10/01/2008 \$7,500,000
HOUSTON MONTGOMERY 14178 3158-01-031	TXDOT HOUSTON DISTRICT FM 3083 AT UPRR CONSTRUCT GRADE SEPARATION (DOT# 448 431H)	TERRI LEESON	0.500 04/01/2009 09/01/2008 \$11,500,000
HOUSTON MONTGOMERY 10160 3158-01-016	TXDOT HOUSTON DISTRICT FM 3083 FM 3083 EXTENSION FROM IH 45 SH 105 CONSTRUCT 4 LANE DIVIDED RURAL ROADWAY ON NEW LOCATION (PHASE 2)		2.100 07/01/2012 \$12,600,000
HOUSTON MONTGOMERY 7551 3158-01-032	TXDOT HOUSTON DISTRICT FM 3083 NE LOOP 336 IH 45 N WIDEN TO 4-LANE DIVIDED RURAL WITH RAISED MEDIAN	COURTNEY BLECHLE	3.800 04/01/2009 09/01/2008 \$13,900,000
HOUSTON WALLER 6073 0543-01-055	TXDOT HOUSTON DISTRICT FM 359 0.5 MI N OF IH 10 0.3 MI S OF IH 10 WIDEN INTERSECTION AND RECONSTRUCT TO 4 LANES	JIM ROSCHER	0.800 05/01/2011 10/01/2011 \$7,640,000
HOUSTON FORT BEND 12855 0543-02-055	TXDOT HOUSTON DISTRICT FM 359 AT US 90A AND ATSF/SP RR RAILROAD GRADE SEPARATION (ELEVATED T)	LANCE OLENIUS	0.350 07/01/2009 12/01/2009 \$15,000,000

**TRANSPORTATION IMPROVEMENT PROGRAM
HOUSTON & BEAUMONT DISTRICTS
HOUSTON-GALVESTON MPO
PROJECTS UNDERGOING ENVIRONMENTAL ASSESSMENT**

DISTRICT COUNTY MPO ID CSJ NUMBER	SPONSOR STREET FROM LIMIT TO LIMIT PROJECT DESCRIPTION	PROJECT MANAGER	LENGTH PS&E COMP DATE EST LET DATE LATEST COST
HOUSTON FORT BEND 494 0543-02-047	TXDOT HOUSTON DISTRICT FM 359 FARMER RD US 90A WIDEN FROM 2-LANE TO 4 LANES RURAL		2.370 09/01/2009 \$13,000,000
HOUSTON FORT BEND 488 0543-02-901	TXDOT HOUSTON DISTRICT FM 359 FM 723 FARMER RD WIDEN FROM 2-LANE TO 4-LANE RURAL	LANCE OLENIUS	4.200 05/01/2011 10/01/2011 \$14,800,000
HOUSTON WALLER 10950 0543-01-054	TXDOT HOUSTON DISTRICT FM 359 IH 10 US 90 WIDEN TO 4 LANES DIVIDED URBAN ROADWAY WITH CTWLTL		0.500 02/01/2009 \$2,000,000
HOUSTON WALLER 11951 0543-01-900	TXDOT HOUSTON DISTRICT FM 359 US 290 FM 1488 CONSTRUCT 4-LANE DIVIDED ROADWAY		0.710 04/01/2014 09/01/2014 \$2,530,000
HOUSTON GALVESTON 39	GALVESTON COUNTY FM 517 FM 3436 SH 146 WIDEN TO 4-LANE DIVIDED W/ CURB & GUTTER		1.710 10/01/2007 \$12,208,000
HOUSTON GALVESTON 38 1002-02-016	TXDOT HOUSTON DISTRICT FM 517 FM 646 BRAZORIA C/L WIDEN TO 4-LANE DIVIDED	TERRI LEESON	7.250 04/01/2015 01/01/2011 \$51,000,000
HOUSTON BRAZORIA 940 1002-01-006	TXDOT HOUSTON DISTRICT FM 517 GALVESTON C/L SH 35 WIDEN TO 4-LANE DIVIDED	TERRI LEESON	1.120 04/01/2015 01/01/2011 \$8,400,000
HOUSTON GALVESTON 14221 0978-01-900	TXDOT HOUSTON DISTRICT FM 517 IH 45 W OF FM 646 WIDEN FROM 2 TO 4 LANES		0.001 04/01/2010 09/01/2010 \$15,000,000

**TRANSPORTATION IMPROVEMENT PROGRAM
HOUSTON & BEAUMONT DISTRICTS
HOUSTON-GALVESTON MPO
PROJECTS UNDERGOING ENVIRONMENTAL ASSESSMENT**

DISTRICT COUNTY MPO ID CSJ NUMBER	SPONSOR STREET FROM LIMIT TO LIMIT PROJECT DESCRIPTION	PROJECT MANAGER	LENGTH PS&E COMP DATE EST LET DATE LATEST COST
HOUSTON GALVESTON 14168 1002-02-015	TXDOT HOUSTON DISTRICT FM 517 W OF MEADOW E OF CEDAR CREEK CONSTRUCT PASSING LANE (SAFETY IMPROVEMENT)	RACHEL SNOW	0.001 04/01/2008 09/01/2008 \$500,000
HOUSTON BRAZORIA 10133 0976-02-901	TXDOT HOUSTON DISTRICT FM 518 FM 865 SH 35 WIDEN TO 6-LANE DIVIDED URBAN W/ FLUSH MEDIAN		04/01/2015 01/01/2023 \$15,749,000
HOUSTON BRAZORIA 10132 3416-01-900	TXDOT HOUSTON DISTRICT FM 518 SH 288 FM 865 WIDEN TO 6-LANE DIVIDED URBAN		04/01/2015 01/01/2023 \$9,330,000
HOUSTON BRAZORIA 7620	CITY OF PEARLAND FM 518 (CR 92) ALMEDA SCHOOL RD SH 288 WIDEN FROM 2 TO 4 LANE DIVIDED URBAN SECTION		1.780 01/01/2009 \$9,168,904
HOUSTON GALVESTON 392	CITY OF LEAGUE CITY FM 518 BYPASS FM 518 FM 270 CONSTRUCT 4-LANE DIVIDED HIGHWAY BYPASS AROUND THE INTERSECTION OF FM 518, FM 270 and FM 2094		1.500 09/01/2009 \$14,400,000
HOUSTON BRAZORIA 11295 0847-03-033	TXDOT HOUSTON DISTRICT FM 521 AT BRAZOS RIVER AND SH 332 . REHABILITATE BRIDGE AND APPROACHES	JOHN WARD	0.001 08/01/2013 01/01/2014 \$4,000,000
HOUSTON FORT BEND 14200 0111-03-900	TXDOT HOUSTON DISTRICT FM 521 AT UPRR CONSTRUCT GRADE SEPARATION (DOT# 447 969Y)		0.001 04/01/2013 09/01/2013 \$10,500,000
HOUSTON FORT BEND 495 0111-03-031	TXDOT HOUSTON DISTRICT FM 521 HARRIS C/L IRRIGATION CANAL, 0.12 MI S WIDEN TO 4-LANE DIVIDED RURAL SECTION		3.000 09/01/2010 \$9,000,000

**TRANSPORTATION IMPROVEMENT PROGRAM
HOUSTON & BEAUMONT DISTRICTS
HOUSTON-GALVESTON MPO
PROJECTS UNDERGOING ENVIRONMENTAL ASSESSMENT**

DISTRICT COUNTY MPO ID CSJ NUMBER	SPONSOR STREET FROM LIMIT TO LIMIT PROJECT DESCRIPTION	PROJECT MANAGER	LENGTH PS&E COMP DATE EST LET DATE LATEST COST
HOUSTON HARRIS 534 0111-01-067	TXDOT HOUSTON DISTRICT FM 521 TYLER DR FORT BEND C/L WIDEN TO 4-LANE DIVIDED RURAL		0.646 09/01/2010 \$4,875,334
HOUSTON BRAZORIA 12423	BRAZORIA COUNTY FM 523 FM 2004 SH 332 WIDEN TO 4 LANES		10.603 02/01/2008 \$30,125,069
HOUSTON BRAZORIA 512 1003-01-061	TXDOT HOUSTON DISTRICT FM 523 SH 332 0.2 MI S OF FM 1495 WIDEN TO 4 LANE DIVIDED RURAL		1.400 09/01/2008 \$7,300,000
HOUSTON BRAZORIA 9648 1004-01-040	TXDOT HOUSTON DISTRICT FM 524 AT S. SIDE OF PHILLIPS REFINERY SH 35 CONSTRUCT REFINERY BYPASS		1.930 09/01/2010 \$3,500,000
HOUSTON HARRIS 13492 1005-01-040	TXDOT HOUSTON DISTRICT FM 525 LEE RD US 59 WIDEN TO 4 LANES DIVIDED WITH CURBS AND GUTTERS	JOHN WARD	0.160 04/01/2010 09/01/2010 \$1,000,000
HOUSTON HARRIS 72	TXDOT HOUSTON DISTRICT FM 526 BW 8 E US 90 WIDEN TO 4-LANE UNDIVIDED		4.250 01/01/2008 \$11,700,000
HOUSTON BRAZORIA 10555	CITY OF ALVIN FM 528 DAVIS BEND RD FM 1462 EXTEND ROADWAY 2-LANES ON NEW LOCATION AND ALONG CR 284. NEW SIGNALS AT FM 1462 & CR 190.		3.690 10/01/2013 \$12,020,000
HOUSTON BRAZORIA 7565 1414-02-900	TXDOT HOUSTON DISTRICT FM 528 SH 35 BYPASS CR 179/180 CONSTRUCT 4-LANE DIVIDED ROAD		2.200 04/01/2010 09/01/2010 \$9,800,000

**TRANSPORTATION IMPROVEMENT PROGRAM
HOUSTON & BEAUMONT DISTRICTS
HOUSTON-GALVESTON MPO
PROJECTS UNDERGOING ENVIRONMENTAL ASSESSMENT**

DISTRICT COUNTY MPO ID CSJ NUMBER	SPONSOR STREET FROM LIMIT TO LIMIT PROJECT DESCRIPTION	PROJECT MANAGER	LENGTH PS&E COMP DATE EST LET DATE LATEST COST
HOUSTON BRAZORIA 7564	CITY OF ALVIN FM 528 SH 6 WHEELER LN EXTEND FM 528 ACROSS GORDON ST (SH 35B) TO SH 6. INCLUDES 2-LANES ON NEW LOCATION WITH A RAILROAD GRADE SEPARATION. ROW HAS BEEN ACQUIRED FOR ULTIMATE 4-LANE FACILITY. NEW SIGNAL AT GORDON & SH 6.		1.120 10/01/2008 \$6,122,250
HOUSTON HARRIS 11621 1006-01-058	TXDOT HOUSTON DISTRICT FM 529 FRY RD GREENHOUSE RD WIDEN TO 4-LANE DIVIDED AND REPLACE DINNER CREEK BRIDGE	LISA LATHEM	1.250 04/01/2008 09/01/2008 \$10,000,000
HOUSTON HARRIS 13511 1006-01-059	TXDOT HOUSTON DISTRICT FM 529 FRY RD SH 99 WIDEN TO 4-LANE DIVIDED	LISA LATHEM	0.001 04/01/2012 08/01/2008 \$25,000,000
HOUSTON GALVESTON 4052 0978-02-034	TXDOT HOUSTON DISTRICT FM 646 1.0 MI E OF SH 146 N SH 146 N WIDEN FROM 2 LANES TO 4-LANE DIVIDED		1.000 11/01/2010 \$3,605,000
HOUSTON GALVESTON 14101 0978-02-064	TXDOT HOUSTON DISTRICT FM 646 AT 27TH STREET ADD LEFT TURN LANE	KELLY LARK	0.100 08/01/2008 01/01/2009 \$317,000
HOUSTON GALVESTON 11340 0978-01-033	TXDOT HOUSTON DISTRICT FM 646 AT DICKINSON BAYOU REHABILITATE BRIDGE AND APPROACHES	JOE LIGGIO	0.001 08/01/2008 01/01/2009 \$1,174,000
HOUSTON GALVESTON 13475 0978-01-034	TXDOT HOUSTON DISTRICT FM 646 FM 1764 SH 6 WIDEN FROM 2 LANES TO 4-LANE DIVIDED	JOE LIGGIO	1.400 05/01/2009 10/01/2009 \$10,000,000
HOUSTON GALVESTON 10920 3049-01-023	TXDOT HOUSTON DISTRICT FM 646 FM 3436 FM 1266 WIDEN TO 4 LANE DIVIDED RURAL ROAD		2.413 11/01/2010 \$14,000,000

**TRANSPORTATION IMPROVEMENT PROGRAM
HOUSTON & BEAUMONT DISTRICTS
HOUSTON-GALVESTON MPO
PROJECTS UNDERGOING ENVIRONMENTAL ASSESSMENT**

DISTRICT COUNTY MPO ID CSJ NUMBER	SPONSOR STREET FROM LIMIT TO LIMIT PROJECT DESCRIPTION	PROJECT MANAGER	LENGTH PS&E COMP DATE EST LET DATE LATEST COST
HOUSTON GALVESTON 10144 0978-02-053	TXDOT HOUSTON DISTRICT FM 646 FM 3436 SH 146 WIDEN FROM 2 LANES TO 4-LANE DIVIDED		0.834 11/01/2010 \$5,400,000
HOUSTON GALVESTON 515 0978-01-024	TXDOT HOUSTON DISTRICT FM 646 FM 517 FM 1764 WIDEN FROM 2-LANES TO 4-LANE DIVIDED (PTF)		4.820 11/01/2009 \$24,500,000
HOUSTON GALVESTON 9708 3049-01-013	TXDOT HOUSTON DISTRICT FM 646 IH 45 FM 517 WIDENING FROM 2 LANES TO 4-LANE DIVIDED (PTF)		1.833 09/01/2007 \$18,241,000
HOUSTON GALVESTON 514 3049-01-022	TXDOT HOUSTON DISTRICT FM 646 SH 3 FM 1266 WIDEN FROM 2 LANES TO 4-LANE DIVIDED		3.082 11/02/2009 \$6,000,000
HOUSTON GALVESTON 13877 3049-01-027	TXDOT HOUSTON DISTRICT FM 646 SH 3 IH 45 WIDENING FROM 2 LANES TO 4-LANE DIVIDED	LANCE OLENIUS	1.600 11/01/2008 04/01/2009 \$8,000,000
HOUSTON GALVESTON 7578	TXDOT HOUSTON DISTRICT FM 646 SH 6 FM 2004 WIDEN TO 4-LANE DIVIDED		3.790 01/01/2012 \$17,480,000
HOUSTON FORT BEND 14202 0188-09-900	TXDOT HOUSTON DISTRICT FM 723 FM 359 NORTH OF ROSENBERG WIDEN FROM 2 TO 4 LANES	LANCE OLENIUS	3.000 04/01/2011 09/01/2011 \$50,700,000
HOUSTON FORT BEND 981 0188-09-040	TXDOT HOUSTON DISTRICT FM 723 N OF BRAZOS RIVER FM 1093 WIDEN TO 4-LANE DIVIDED RURAL	SARAH WYCKOFF	8.700 04/01/2009 09/01/2009 \$31,131,000

**TRANSPORTATION IMPROVEMENT PROGRAM
HOUSTON & BEAUMONT DISTRICTS
HOUSTON-GALVESTON MPO
PROJECTS UNDERGOING ENVIRONMENTAL ASSESSMENT**

DISTRICT COUNTY MPO ID CSJ NUMBER	SPONSOR STREET FROM LIMIT TO LIMIT PROJECT DESCRIPTION	PROJECT MANAGER	LENGTH PS&E COMP DATE EST LET DATE LATEST COST
HOUSTON FORT BEND 10622 0543-03-059	TXDOT HOUSTON DISTRICT FM 762 AT SMITHERS LAKE REPLACE BRIDGE AND APPROACHES	SARAH WYCKOFF	0.001 06/01/2009 11/01/2009 \$1,300,000
HOUSTON FORT BEND 803 0543-03-900	TXDOT HOUSTON DISTRICT FM 762 US 59 CRABB RIVER RD WIDEN EXISTING 2-LANE TO 4-LANE DIVIDED SUBURBAN ARTERIAL ON EXISTING LOCATION		2.800 09/01/2010 02/01/2011 \$16,599,000
HOUSTON MONTGOMERY 959 2897-01-900	MONTGOMERY COUNTY FM 830 SH 75 FM 2432 CONSTRUCT NEW 2-LANE FM ROADWAY		3.000 02/01/2012 \$6,000,000
HOUSTON HARRIS 535 0976-01-019	TXDOT HOUSTON DISTRICT FM 865 ALMEDA GENOA RD BW 8 WIDEN FROM 2-LANE TO 4-LANE DIVIDED WITH CURB AND GUTTER		1.180 09/01/2008 \$6,300,000
HOUSTON HARRIS 13612 0976-01-034	TXDOT HOUSTON DISTRICT FM 865 BW 8 BRAZORIA C/L WIDEN FROM 2-LANE TO 4-LANE DIVIDED WITH CURB AND GUTTER (PTF CANDIDATE)	SARAH WYCKOFF	0.900 04/01/2010 09/01/2010 \$12,000,000
HOUSTON BRAZORIA 804 0976-02-085	TXDOT HOUSTON DISTRICT FM 865 HARRIS C/L FM 518 WIDEN TO 4-LANE DIVIDED	SARAH WYCKOFF	3.000 04/01/2010 09/01/2010 \$14,000,000
HOUSTON HARRIS 5024	CITY OF HOUSTON FONDREN WOODWAY HOUSTON CITY LIMITS WIDEN TO 4-LANE DIVIDED		1.540 01/01/2013 \$8,010,292
HOUSTON FORT BEND 919 3585-02-900	FBCTRA FORT BEND PKWY TOLL ROAD SH 6 SH 99 CONSTRUCT 4-LANE TOLL ROAD AND BRAZOS BRIDGE		11.000 04/01/2015 01/01/2015 \$122,000,000

**TRANSPORTATION IMPROVEMENT PROGRAM
HOUSTON & BEAUMONT DISTRICTS
HOUSTON-GALVESTON MPO
PROJECTS UNDERGOING ENVIRONMENTAL ASSESSMENT**

DISTRICT COUNTY MPO ID CSJ NUMBER	SPONSOR STREET FROM LIMIT TO LIMIT PROJECT DESCRIPTION	PROJECT MANAGER	LENGTH PS&E COMP DATE EST LET DATE LATEST COST
HOUSTON HARRIS 11178	HCTRA FORT BEND PKWY TOLL ROAD W BELLFORT US 90 A EXTENSION OF TOLL ROAD: RECONSTRUCT 4-LANE DIVIDED RDWY (IN SECTIONS) PHASE 2		1.700 10/01/2010 \$45,000,000
HOUSTON HARRIS 383	CITY OF FRIENDSWOOD FRIENDSWOOD LINK RD FM 518 FRIENDSWOOD CITY LIMITS WIDEN TO 4-LANE DIVIDED ROADWAY WITH RAISED MEDIAN		1.080 08/01/2007 \$5,433,965
HOUSTON HARRIS 5000	CITY OF HOUSTON FULTON E CROSSTIMBERS PARKER WIDEN TO 4-LANE DIVIDED		2.310 08/01/2008 \$12,038,757
HOUSTON HARRIS 10024	CITY OF HOUSTON FULTON TIDWELL PARKER ENGINEERING & DESIGN OF TWO 24' WIDE CONCRETE ROADS W/ CURBS, SIDEWALKS & UNDERGROUND UTILITIES		01/01/2010 \$4,000,000
HOUSTON HARRIS 9150	CITY OF HOUSTON FUQUA AT MYKAWA CONSTRUCT GRADE SEPARATION OVER MYKAWA & SANTA FE RAILROAD		0.700 01/01/2008 \$10,000,000
HOUSTON HARRIS 4097	CITY OF HOUSTON FUQUA COTTINGHAM MYKAWA ROW ACQUISITION, ENGINEERING & CONSTRUCTION OF TWO 24' CONCRETE ROADWAYS WI CURBS, SIDEWALKS, STREET LIGHTING & UNDERGROUND UTILITIES IN PHASES.		5.900 01/01/2006 \$12,159,000
HOUSTON HARRIS 5034	CITY OF HOUSTON FUQUA COTTINGHAM S WAYSIDE DESIGN, ROW ACQUISITION, ENGINEERING & CONSTRUCTION OF ROADWAY AND BRIDGE SECTIONS		1.420 01/01/2010 \$5,000,000
HOUSTON HARRIS 9143	CITY OF HOUSTON FUQUA MYKAWA TELEPHONE ROW ACQUISITION, ENGINEERING & CONSTRUCTION OF TWO 24' CONCRETE ROADWAYS WI CURBS, SIDEWALKS, STREET LIGHTING & UNDERGROUND UTILITIES		1.000 01/01/2008 \$6,050,000

**TRANSPORTATION IMPROVEMENT PROGRAM
HOUSTON & BEAUMONT DISTRICTS
HOUSTON-GALVESTON MPO
PROJECTS UNDERGOING ENVIRONMENTAL ASSESSMENT**

DISTRICT COUNTY MPO ID CSJ NUMBER	SPONSOR STREET FROM LIMIT TO LIMIT PROJECT DESCRIPTION	PROJECT MANAGER	LENGTH PS&E COMP DATE EST LET DATE LATEST COST
FORT BEND 13753	FORT BEND COUNTY GASTON RD KATY FLEWELLAN RD CINCO RANCH BLVD RECONSTRUCT EXISTING 2-LANE RURAL ROADWAY TO 4-LANE CURB & GUTTER WITH STORM SEWER		2.800 11/01/2015 \$17,530,191
HOUSTON HARRIS 7932 0912-71-896	HARRIS COUNTY GELLHORN IH 610 MCCARTY RD CONSTRUCT 4-LANE DIVIDED SECTION		2.200 09/01/2009 \$13,800,000
HOUSTON HARRIS 13525 0912-72-068	CITY OF HOUSTON GELLHORN HIKE & BIKE TRAIL TIE HIKE & BIKE INTO GELLHORN DRIVE PROJECT, PROVIDING AN IMPROVED MULTI-MODAL TRANSPORTATION FACILITY	LISA LATHEM	0.001 03/01/2009 08/01/2009 \$1,000,000
HOUSTON HARRIS 7974	HARRIS COUNTY GENOA-RED BLUFF BAYWOOD RED BLUFF RD WIDEN TO 4 OR 5 LANE CONCRETE RD W/ CURB & GUTTER & STORM SEWER		1.500 12/01/2007 \$6,200,000
HOUSTON HARRIS 10030	HARRIS COUNTY GENOA-RED BLUFF BW 8 BAYWOOD WIDEN TO 5-LANE CONCRETE RDWY W/ CURB & GUTTER & STORM SEWER (PHASE I)		0.001 12/01/2007 \$7,700,000
HOUSTON HARRIS 10439	CITY OF HOUSTON GESSNER BARRYKNOLL IH 10 W PROVIDE TRAFFIC IMPROVEMENTS INCL 8 LANE, W/ IMPROVEMENTS SIGNALIZATION & LEFT TURN LANES		0.001 09/01/2008 \$5,500,000
HOUSTON MONTGOMERY 381	CITY OF CONROE GLADSTELL SGT. ED HOLCOMBE BLVD IH 45 WIDEN ROADWAY TO 4-LANES CONCRETE CURB AND GUTTER WITH STORM SERWER FROM 2-LANE ASPHALT OPEN DITCH		0.840 01/01/2010 \$4,500,000
HOUSTON FORT BEND 10335	CITY OF RICHMOND GOLFVIEW RD FM 762 RANSOM RD RECONSTRUCT EXISTING 2-LANE ROADWAY TO 3-LANE CURB & GUTTER WITH STORM SEWER		0.900 01/01/2009 \$3,038,000

**TRANSPORTATION IMPROVEMENT PROGRAM
HOUSTON & BEAUMONT DISTRICTS
HOUSTON-GALVESTON MPO
PROJECTS UNDERGOING ENVIRONMENTAL ASSESSMENT**

DISTRICT COUNTY MPO ID CSJ NUMBER	SPONSOR STREET FROM LIMIT TO LIMIT PROJECT DESCRIPTION	PROJECT MANAGER	LENGTH PS&E COMP DATE EST LET DATE LATEST COST
HOUSTON	CITY OF BAYTOWN	COURTNEY BLECHLE	5.030
HARRIS	GOOSE CREEK TRAIL		10/01/2007
5053	GOOSE CREEK PARK		03/01/2008
0912-71-697	GARTH RD CONSTRUCT PEDESTRIAN PATH ALONG GOOSE CREEK		\$1,070,581
HOUSTON	HARRIS COUNTY		0.500
HARRIS	GOSLING RD		
449	KUYKENDAHL		10/01/2008
0912-71-586	FM 2920 CONSTRUCT 2 LANE ASPHALT ROAD WITH TURN LANES		\$2,164,926
HOUSTON	HARRIS COUNTY		
HARRIS	GRANT RD		
8059	COPELAND SH 249 WIDEN TO 4-LANE BLVD OR 5-LANE SECTION W/ CURB & GUTTER SS		03/01/2006 \$6,740,000
HOUSTON	HARRIS COUNTY		1.100
HARRIS	GRANT RD		
7893	KLUGE RD LAKEWOOD FOREST WIDEN TO 4-LANE DIVIDED CONCRETE BLVD		03/01/2007 \$3,200,000
HOUSTON	HARRIS COUNTY		0.500
HARRIS	GREENHOUSE RD		
6016	HANSTON CT GREENWIND CHASE DR CONSTRUCT 4-LANE CONCRETE W/ STORM SEWERS		01/01/2013 \$1,250,000
HOUSTON	HARRIS COUNTY		1.200
HARRIS	GREENHOUSE RD		
7487	SAUMS RD IH 10 CONSTRUCT 4-LANE CONCRETE CONCRETE BLVD SECTION		06/01/2007 \$3,700,000
HOUSTON	GREATER GREENSPPOINT MANAGEMENT DISTRICT	LISA LATHEN	2.500
HARRIS	GREENS BAYOU TRAIL SYSTEM		06/01/2008
10347	GEARS RD		11/01/2008
0912-71-797	BRADFIELD PARK 12' WIDE CONCRETE SHARED USE PATH IN GREATER GREENSPPOINT MANAGEMENT DISTRICT		\$3,683,539
HOUSTON	CITY OF HOUSTON		0.001
HARRIS	GREENS RD		
7936	ALDINE-WESTFIELD		09/01/2009
0912-72-902	JOHN F KENNEDY BLVD WIDEN TO 4-LANES, CURBS AND GUTTERS WITH UNDERGROUND FACILITIES		\$15,745,000

**TRANSPORTATION IMPROVEMENT PROGRAM
HOUSTON & BEAUMONT DISTRICTS
HOUSTON-GALVESTON MPO
PROJECTS UNDERGOING ENVIRONMENTAL ASSESSMENT**

DISTRICT COUNTY MPO ID CSJ NUMBER	SPONSOR STREET FROM LIMIT TO LIMIT PROJECT DESCRIPTION	PROJECT MANAGER	LENGTH PS&E COMP DATE EST LET DATE LATEST COST
HOUSTON HARRIS 5030	CITY OF HOUSTON GREENS RD JOHN F KENNEDY BLVD US 59 WIDEN TO 4-LANE DIVIDED		1.650 12/03/2007 \$5,500,000
HOUSTON HARRIS 7538	CITY OF HOUSTON GREENS RD LEE US 59 WIDEN TO 4-LANE DIVIDED		 01/01/2012 \$1,050,000
HOUSTON HARRIS 13999 0912-72-126	TXDOT HOUSTON DISTRICT GROESCHKE RD AT MAYDE CREEK REPLACE BRIDGE (NBI# 12102B20595001)	RACHEL SNOW	0.001 07/01/2008 12/01/2008 \$606,000
HOUSTON HARRIS 229 8003-12-007	TXDOT HOUSTON DISTRICT GULF BANK RD 0.3 MI W OF HARDY RD US 59 CONSTRUCT 4-LANE DIVIDED (RAISED MEDIAN) URBAN STREET FACILITY ON NEW LOCATION IN SECTIONS		3.300 06/01/2009 \$19,030,000
HOUSTON HARRIS 222 8003-12-006	TXDOT HOUSTON DISTRICT GULF BANK RD IH 45 0.3 MI W OF HARDY ST CONSTRUCT 4-LANE DIVIDED (RAISED MEDIAN) URBAN STREET FACILITY		2.400 09/01/2008 \$23,000,000
HOUSTON HARRIS 7939	CITY OF HOUSTON GULF BANK RD VOGEL CREEK W MONTGOMERY WIDEN TO 4-LANE DIVIDED		0.900 01/01/2009 \$1,500,000
HOUSTON MONTGOMERY 10838	MONTGOMERY COUNTY HANNA RD TODD RD WOODSON RD WIDEN 2-LANE TO 4-LANE DIVIDED		1.200 07/01/2009 \$1,580,000
HOUSTON HARRIS 10243 0912-71-753	TXDOT HOUSTON DISTRICT HARDY TOLL RD IH 610/SP 548 AND AT IH 10 CONSTRUCT DIRECT CONNECTORS WITH EXTENSION OF HARDY "TOLL" ROAD	LISA LATHEM	0.001 04/01/2009 09/01/2007 \$70,000,000

**TRANSPORTATION IMPROVEMENT PROGRAM
HOUSTON & BEAUMONT DISTRICTS
HOUSTON-GALVESTON MPO
PROJECTS UNDERGOING ENVIRONMENTAL ASSESSMENT**

DISTRICT COUNTY MPO ID CSJ NUMBER	SPONSOR STREET FROM LIMIT TO LIMIT PROJECT DESCRIPTION	PROJECT MANAGER	LENGTH PS&E COMP DATE EST LET DATE LATEST COST
HOUSTON FORT BEND 17	FORT BEND COUNTY HARLEM RD BEECHNUT SH 99 WIDEN FROM 2-LANE TO 4-LANE RURAL ROADWAY		1.750 01/01/2008 \$8,833,000
HOUSTON FORT BEND 11659	FORT BEND COUNTY HARLEM RD PLANTATION DR US 90A WIDEN FROM 2-LANE TO 4-LANE RURAL ROADWAY		1.810 01/01/2010 \$10,432,800
HOUSTON HARRIS 13998 0912-72-113	TXDOT HOUSTON DISTRICT HEDWIG RD AT HCFCD DITCH REPLACE BRIDGE (NBI# 12102CC0442001)	RACHEL SNOW	0.001 07/01/2008 12/01/2008 \$338,711
HOUSTON WALLER 11322 0912-56-905	TXDOT HOUSTON DISTRICT HEISE RD AT ROCKY CREEK REPLACE BRIDGE AND APPROACHES (NBI# 12237AA0265002)		0.001 01/01/2012 06/01/2012 \$352,000
HOUSTON HARRIS 14220 0912-72-137	TXDOT HOUSTON DISTRICT HEMPSTEAD HIGHWAY SH 6 IH 610 PRELIMINARY ENGINEERING PENDING TOLL PROJECT FUNDING	STAN COOPER	13.000 04/01/2010 09/01/2010 \$20,000,000
HOUSTON HARRIS 83 8170-12-001	TXDOT HOUSTON DISTRICT HEMPSTEAD RD 0.059 MI W OF 12TH ST E OF WASHINGTON AVE/KATY RD SPLIT CONSTRUCT 6-LANE DIVIDED (FLUSH MEDIAN) URBAN STREET FACILITY WITH AUTOMATIC PUMP STATION (PHASE 2 OF 2)		1.600 02/01/2009 \$45,456,550
HOUSTON HARRIS 11372 0912-72-923	TXDOT HOUSTON DISTRICT HEMPSTEAD RD GESSNER 43RD/CLAY CONSTRUCT 4 MANAGED LANES WITH TWO 2-LANE FRONTAGE ROADS		3.841 03/01/2011 08/01/2011 \$164,459,060
HOUSTON HARRIS 11375 0271-14-218	TXDOT HOUSTON DISTRICT HEMPSTEAD RD IH 610 INTERCHANGE MANGUM CONSTRUCT INTERCHANGE WITH MANAGED LANES AND DCS WITH TWO 2-LANE FRONTAGE ROADS	STAN COOPER	0.625 04/01/2011 08/01/2011 \$254,916,296

**TRANSPORTATION IMPROVEMENT PROGRAM
HOUSTON & BEAUMONT DISTRICTS
HOUSTON-GALVESTON MPO
PROJECTS UNDERGOING ENVIRONMENTAL ASSESSMENT**

DISTRICT COUNTY MPO ID CSJ NUMBER	SPONSOR STREET FROM LIMIT TO LIMIT PROJECT DESCRIPTION	PROJECT MANAGER	LENGTH PS&E COMP DATE EST LET DATE LATEST COST
HOUSTON	TXDOT HOUSTON DISTRICT		1.010
HARRIS	HEMPSTEAD RD		03/01/2011
11547	JONES RD		09/01/2010
0912-72-924	GESSNER		\$249,434,472
	CONSTRUCT 4 MANAGED LANES WITH TWO 2-LANE FRONTAGE ROADS & DC to BW 8		
HOUSTON	TXDOT HOUSTON DISTRICT		3.131
HARRIS	HEMPSTEAD RD		03/01/2011
11565	MANGUM		08/01/2011
0912-72-922	43RD ST		\$164,459,060
	CONSTRUCT 4 MANAGED LANES WITH TWO 2-LANE FRONTAGE ROADS		
HOUSTON	TXDOT HOUSTON DISTRICT		3.210
HARRIS	HEMPSTEAD RD		03/01/2011
11373	W OF HUFFMEISTER		08/01/2011
0912-72-925	JONES RD		\$249,434,472
	CONSTRUCT 4 MANAGED LANES		
HOUSTON	TXDOT HOUSTON DISTRICT		1.421
HARRIS	HEMPSTEAD RD		04/01/2012
13829	W OF SH 6		09/01/2012
0912-72-929	SH 99		\$359,055,030
	CONSTRUCT 4 MANAGED LANES		
HOUSTON	CITY OF ANGLETON		1.900
BRAZORIA	HENDERSON RD		
11611	SH 35		02/01/2008
	SH 288B		\$26,250,000
	RECONSTRUCT & WIDEN TO A 3-LANE URBAN SECTION		
HOUSTON	CITY OF HOUSTON	LISA LATHEM	0.811
HARRIS	HERMAN BROWN PARK TRAIL		02/01/2008
9841	WITHIN HERMAN BROWN PARK		09/01/2008
0912-71-591	AUTUMNWOOD DR		\$1,806,148
	BIKE & HIKE TRAIL THROUGH HERMAN BROWN PARK (PHASE 2)		
HOUSTON	CITY OF HOUSTON	LISA LATHEM	2.500
HARRIS	HERMANN PARK		11/01/2008
10352	GOLF COURSE PERIMETER		04/01/2009
0912-71-805	PATH CONNECTIONS		\$2,177,000
	8' TO 16' WIDE SHARED USE PATH: HERMANN PARK TRAIL IMPROVE-FRIENDS OF HERMANN PARK		
HOUSTON	CITY OF SUGAR LAND		0.600
FORT BEND	HIGH SCHOOL ST		
13597	PROPOSED UNIVERSITY BLVD		07/01/2007
	PROPOSED COLLECTOR 'A'		\$1
	4-LANE DIVIDED COLLECTOR		

**TRANSPORTATION IMPROVEMENT PROGRAM
HOUSTON & BEAUMONT DISTRICTS
HOUSTON-GALVESTON MPO
PROJECTS UNDERGOING ENVIRONMENTAL ASSESSMENT**

DISTRICT COUNTY MPO ID CSJ NUMBER	SPONSOR STREET FROM LIMIT TO LIMIT PROJECT DESCRIPTION	PROJECT MANAGER	LENGTH PS&E COMP DATE EST LET DATE LATEST COST
HOUSTON HARRIS 13755	FORT BEND COUNTY HIRAM CLARKE HIRAM CLARKE TERMINUS BW 8 CONSTRUCT 4-LANE CURB & GUTTER WITH STORM SEWER		0.500 01/01/2014 \$2,500,000
HOUSTON HARRIS 5016	CITY OF HOUSTON HIRSCH CROSSTIMBERS KELLEY WIDEN TO 4-LANE DIVIDED		0.890 01/11/2009 \$9,300,000
HOUSTON GALVESTON 10610	CITY OF TEXAS CITY HOLLAND RD IH 45 ATTWATER AVE CONSTRUCT 4-LANE ROADWAY ON NEW LOCATION		3.700 01/01/2008 \$15,000,000
HOUSTON HARRIS 946	HARRIS COUNTY HOLLISTER BREEN RD FALLBROOK 4-LANE CONC BLVD W/CURB & GUTTER & TWIN BRDGS		0.530 01/01/2006 \$8,500,000
HOUSTON HARRIS 327	HARRIS COUNTY HOLLISTER BW 8 WEST GREENS CONSTRUCT 4-LANE BLVD (IN SECTIONS) W/ STORM SEWER DRAINAGE AND OFFSITE STORM WATER DETENTION		0.000 03/01/2006 \$2,110,000
HOUSTON HARRIS 86	CITY OF HOUSTON HOLLISTER HAMMERLY CLAY RD WIDEN TO 4-LANE DIVIDED		1.460 01/01/2008 \$7,720,000
HOUSTON HARRIS 5037	CITY OF HOUSTON HOLLISTER LITTLE YORK BREEN CONSTRUCT 4-LANE BLVD W/ SEWERS, SIGNALS, TURN LANES		0.001 01/01/2013 \$8,000,000
HOUSTON HARRIS 11879	CITY OF HOUSTON HOLLISTER WHITE OAK BAYOU W. GULF BANK ROW ACQUISITION, ENG, AND CONSTR, OF 4-LANE DIVIDED CONCRETE ROAD, CURBS, SIDEWALKS AND NECESSARY UNDERGROUND UTILITIES.		06/01/2008 \$250,000

**TRANSPORTATION IMPROVEMENT PROGRAM
HOUSTON & BEAUMONT DISTRICTS
HOUSTON-GALVESTON MPO
PROJECTS UNDERGOING ENVIRONMENTAL ASSESSMENT**

DISTRICT COUNTY MPO ID CSJ NUMBER	SPONSOR STREET FROM LIMIT TO LIMIT PROJECT DESCRIPTION	PROJECT MANAGER	LENGTH PS&E COMP DATE EST LET DATE LATEST COST
HOUSTON HARRIS 7668	HARRIS COUNTY HOLLISTER/DUNCAN BOURGEOIS RD FM 1960 CONSTRUCT 4-LANE BLVD W/ SEWERS, SIGNALS, TURN LANES (SEG 3)		0.001 12/01/2008 \$4,910,000
HOUSTON HARRIS 5008 0912-71-902	CITY OF HOUSTON HOLMES RD MAIN ST KIRBY DR HOLMES ROAD WIDENING		1.840 09/01/2010 \$8,182,000
HOUSTON HARRIS 10028	CITY OF HOUSTON HOMESTEAD RD LEY RD LAURA KOPPE RD HOMESTEAD GRADE SEPARATION AT UNION PACIFIC RAILROAD		0.650 01/01/2010 \$13,530,000
HOUSTON HARRIS 13994 0912-72-061	TXDOT HOUSTON DISTRICT HOUSE-HAHL RD AT BIG CYPRESS CREEK REPLACE BRIDGE (NBI# 12102AA0207001)	SARAH WYCKOFF	0.001 11/01/2007 04/01/2008 \$729,000
HOUSTON HARRIS 10932 0912-71-824	CITY OF HOUSTON HOUSTON HERITAGE CORRIDOR BAYOU TRAILS EAST SEG3 WEST ROW OF NORTH YORK EAST ROW OF LOCKWOOD ALONG BUFFALO BAYOU HIKE AND BIKE TRAIL (HOUSTON HERITAGE CORRIDOR BAYOU TRAILS EAST SEGMENT 3)	LISA LATHEM	2.940 07/01/2008 12/01/2008 \$634,737
HOUSTON HARRIS 11256 0508-01-312	TXDOT HOUSTON DISTRICT IH 10 E AT CROSBY-LYNCH NB REHABILITATE BRIDGE AND APPROACHES	COURTNEY BLECHLE	0.001 08/01/2010 01/01/2011 \$1,500,000
HOUSTON HARRIS 11288 0508-01-314	TXDOT HOUSTON DISTRICT IH 10 E AT CROSBY-LYNCH SB REHABILITATE BRIDGE AND APPROACHES	COURTNEY BLECHLE	0.001 08/01/2010 01/01/2011 \$1,500,000
HARRIS 11802	METRO IH 10 E CBD TO QUITMAN KINGWOOD EASTEX CORRIDOR HOV EXPANSION (2 DIRECTIONAL FACILITY)		 09/01/2012 \$28,000,000

**TRANSPORTATION IMPROVEMENT PROGRAM
HOUSTON & BEAUMONT DISTRICTS
HOUSTON-GALVESTON MPO
PROJECTS UNDERGOING ENVIRONMENTAL ASSESSMENT**

DISTRICT COUNTY MPO ID CSJ NUMBER	SPONSOR STREET FROM LIMIT TO LIMIT PROJECT DESCRIPTION	PROJECT MANAGER	LENGTH PS&E COMP DATE EST LET DATE LATEST COST
HOUSTON HARRIS 11289 0508-01-315	TXDOT HOUSTON DISTRICT IH 10 E IH 10 LT FT RD AT FRESHWATER BAYOU .	TERRI LEESON	0.001 08/01/2008 01/01/2009 \$2,200,000
	REHABILITATE BRIDGE AND APPROACHES		
BEAUMONT CHAMBERS 201 0739-01-039	TXDOT BEAUMONT DISTRICT IH 10 E SH 73, EAST JEFFERSON C/L		2.869 01/01/2013 \$10,000,000
	WIDEN EXISTING 4 LN TO 6 LN		
HOUSTON HARRIS 1099 0508-01-900	TXDOT HOUSTON DISTRICT IH 10 E SP 330 SH 146		11.000 04/01/2010 01/01/2013 \$6,600,000
	INSTALL COMPUTERIZED TRANSPORTATION MANAGEMENT SYSTEM - INCL SURVEILLANCE SYS, COMMUNICATN SYS, SATELLITE COMPUTER FAC, & MONITORING CONTROL		
HOUSTON HARRIS 11287 0508-01-313	TXDOT HOUSTON DISTRICT IH 10 E WB FTG IH 10 AT CARPENTER BAYOU .	STAN COOPER	0.001 08/01/2008 01/01/2009 \$480,000
	REHABILITATE BRIDGE AND APPROACHES		
HOUSTON HARRIS 14204 0271-07-297	TXDOT HOUSTON DISTRICT IH 10 W 0.43 MI W OF BARKER CYPRESS BARKER CYPRESS	RACHEL SNOW	0.430 08/01/2007 01/01/2008 \$170,000
	ENVIRONMENTAL DOCUMENT (CE) FOR CONSTRUCTING ACCELERATION/ DECELERATION LANES BY PERMIT		
HOUSTON HARRIS 13874 0271-07-293	TXDOT HOUSTON DISTRICT IH 10 W AT HOGAN/CROCKETT & IH 45 .	TERRI LEESON	0.242 04/01/2010 09/01/2010 \$12,450,260
	REHABILITATE BRIDGE		
HOUSTON HARRIS 10591 0271-06-110	TXDOT HOUSTON DISTRICT IH 10 W AT SH 99 .	STAN COOPER	0.500 04/01/2008 07/01/2010 \$49,000,000
	CONSTRUCT 2 DIRECT CONNECTORS		
HOUSTON HARRIS 12950 0271-07-099	TXDOT HOUSTON DISTRICT IH 10 W E OF CAMPBELL E OF SILBER	STAN COOPER	1.230 08/01/2007 01/01/2008 \$4,587,000
	NOISE WALL CONTRACT 6		

**TRANSPORTATION IMPROVEMENT PROGRAM
HOUSTON & BEAUMONT DISTRICTS
HOUSTON-GALVESTON MPO
PROJECTS UNDERGOING ENVIRONMENTAL ASSESSMENT**

DISTRICT COUNTY MPO ID CSJ NUMBER	SPONSOR STREET FROM LIMIT TO LIMIT PROJECT DESCRIPTION	PROJECT MANAGER	LENGTH PS&E COMP DATE EST LET DATE LATEST COST
HOUSTON WALLER 916 0271-04-071	TXDOT HOUSTON DISTRICT IH 10 W FM 359 BRAZOS RIVER WIDEN TO 6 MAIN LANES WITH 4 MANAGED LANES, CONSTRUCT CONTINUOUS TWO 2-LANE FRONTAGE ROADS	JOE LIGGIO	5.319 05/01/2011 09/01/2011 \$150,000,000
HOUSTON WALLER 6056 0271-05-070	TXDOT HOUSTON DISTRICT IH 10 W FM 359 WALLER-FORT BEND C/L WIDEN TO 6 LANES WITH 4 MANAGED LANES AND EXTEND TO TWO 2-LANE FRONTAGE ROADS (IN SECTIONS)		5.775 09/01/2011 \$158,057,873
HOUSTON HARRIS 13864 0271-06-900	TXDOT HOUSTON DISTRICT IH 10 W FORT BEND C/L SH 6 RECONFIGURE TO ADD 4 MANAGED LANES		8.500 09/01/2011 \$60,000,000
HOUSTON HARRIS 11280 0271-07-281	TXDOT HOUSTON DISTRICT IH 10 W FROM HOUSTON AVENUE AT WHITE OAK BAYOU . REPLACE BRIDGE AND APPROACHES	TERRI LEESON	0.001 08/01/2008 01/01/2009 \$10,452,007
HOUSTON HARRIS 12942 0271-06-108	TXDOT HOUSTON DISTRICT IH 10 W GREEN TRAILS . NOISE WALL CONTRACT 2	STAN COOPER	0.616 08/01/2007 01/01/2008 \$2,020,000
HOUSTON FORT BEND 11244 0271-05-029	TXDOT HOUSTON DISTRICT IH 10 W IH 10 WB FR AT CANE BR OF BUFFALO BAYOU . REHABILITATE BRIDGE AND APPROACHES	RACHEL SNOW	0.001 05/01/2011 01/01/2009 \$434,000
HOUSTON WALLER 14203 0271-03-046	TXDOT HOUSTON DISTRICT IH 10 W SH 36 WALLER C/L ADD LANES FOR 6-LANE FACILITY		7.160 09/01/2011 \$160,000,000
HOUSTON HARRIS 11235 0271-07-276	TXDOT HOUSTON DISTRICT IH 10 W SMITH ST EXIT AT BUFFALO BAYOU N BANK . REHABILITATE BRIDGE AND APPROACHES	TERRI LEESON	0.040 08/01/2011 01/01/2012 \$1,059,035

**TRANSPORTATION IMPROVEMENT PROGRAM
HOUSTON & BEAUMONT DISTRICTS
HOUSTON-GALVESTON MPO
PROJECTS UNDERGOING ENVIRONMENTAL ASSESSMENT**

DISTRICT COUNTY MPO ID CSJ NUMBER	SPONSOR STREET FROM LIMIT TO LIMIT PROJECT DESCRIPTION	PROJECT MANAGER	LENGTH PS&E COMP DATE EST LET DATE LATEST COST
HOUSTON HARRIS 12951 0271-07-100	TXDOT HOUSTON DISTRICT IH 10 W SPRING VALLEY RD .	STAN COOPER	0.473 08/01/2007 01/01/2008 \$1,563,000
	NOISE WALL CONTRACT 5		
HOUSTON FORT BEND 10334 0271-05-025	TXDOT HOUSTON DISTRICT IH 10 W WALLER-FORT BEND C/L FORT BEND-HARRIS C/L		2.180 09/01/2011 \$56,952,546
	RECONSTRUCT & WIDEN TO 6 MAIN LANES, WITH 4 MANAGED LANES AND TWO 3-LANE FRONTAGE ROADS		
HOUSTON HARRIS 6054 0271-07-242	TXDOT HOUSTON DISTRICT IH 10 W WASHINGTON AVE TAYLOR ST		2.927 01/01/2008 \$70,000,000
	EXTEND AND RECONSTRUCT TO TWO 3-LANE FRONTAGE ROADS WITH BRIDGES AT WHITE OAK BAYOU AND UPRR TRACK, REPLACE PEDESTRIAN BRIDGE		
HOUSTON HARRIS 12949 0271-07-098	TXDOT HOUSTON DISTRICT IH 10 W WILCREST WALK HOMES .	STAN COOPER	0.191 08/01/2007 01/01/2008 \$697,000
	NOISE WALL CONTRACT 3		
HOUSTON HARRIS 12948 0271-07-097	TXDOT HOUSTON DISTRICT IH 10 W WILCREST WALK HOMES .	STAN COOPER	0.218 08/01/2007 01/01/2008 \$737,000
	NOISE WALL CONTRACT 4		
HOUSTON HARRIS 14206 0500-03-446	TXDOT HOUSTON DISTRICT IH 45 HB&T RR S OF GULF BANK RD		5.400 04/01/2012 09/01/2012 \$200,000,000
	RECONSTRUCT MAIN LANES, FRONTAGE LANES AND CONSTRUCT 4 ADDITIONAL MANAGED LANES		
HOUSTON HARRIS 14205 0500-03-554	TXDOT HOUSTON DISTRICT IH 45 N OF BW 8 US 59 N OF SCOTT ST	LISA LATHAM	0.001 04/01/2011 09/01/2011 \$5,000,000
	SCHEMATIC DEVELOPMENT, TRAFFIC STUDIES AND ENVIRONMENTAL DOCUMENT FOR WIDEN FROM 8 TO 12 LANES		
HOUSTON MONTGOMERY 181 0675-08-091	CITY OF WILLIS IH 45 N AT LONGSTREET RD IN WILLIS .	TERRI LEESON	0.379 04/01/2008 09/01/2008 \$4,000,000
	CONSTRUCT 2 NB ENTRANCE/EXIT RAMPS AND 2 SB ENTRANCE/EXIT RAMPS		

**TRANSPORTATION IMPROVEMENT PROGRAM
HOUSTON & BEAUMONT DISTRICTS
HOUSTON-GALVESTON MPO
PROJECTS UNDERGOING ENVIRONMENTAL ASSESSMENT**

DISTRICT COUNTY MPO ID CSJ NUMBER	SPONSOR STREET FROM LIMIT TO LIMIT PROJECT DESCRIPTION	PROJECT MANAGER	LENGTH PS&E COMP DATE EST LET DATE LATEST COST
HOUSTON	TXDOT HOUSTON DISTRICT		6.500
MONTGOMERY	IH 45 N		08/01/2007
9698	FM 1097		01/01/2008
0675-08-900	WALKER C/L CONSTRUCT 4-LANE FRONTAGE ROAD		\$8,691,153
HOUSTON	TXDOT HOUSTON DISTRICT		5.000
HARRIS	IH 45 N		04/01/2011
12800	FM 1960		09/20/2011
0110-05-903	N OF BW 8 RECONSTRUCT WITH TWO MANAGED/HOV LANES W/BRIDGES		\$164,052,541
	TXDOT HOUSTON DISTRICT		1.300
MONTGOMERY	IH 45 N		
14262	FM 830		09/01/2012
0675-08-097	LEAGUE LINE RD CONSTRUCTION OF NORTHBOUND FRONTAGE ROAD		\$3,500,000
HOUSTON	TXDOT HOUSTON DISTRICT	TERRI LEESON	0.001
HARRIS	IH 45 N		08/01/2012
11268	IH 45 NB FR AT HALLS BAYOU		01/01/2013
0110-06-126	. REHABILITATE BRIDGE AND APPROACHES		\$177,500
HOUSTON	TXDOT HOUSTON DISTRICT	TERRI LEESON	0.001
HARRIS	IH 45 N		08/01/2012
11267	IH 45 SB FR AT HALLS BAYOU		01/01/2013
0110-06-125	. REHABILITATE BRIDGE AND APPROACHES		\$788,480
HOUSTON	TXDOT HOUSTON DISTRICT	LANCE OLENIUS	4.015
MONTGOMERY	IH 45 N		04/01/2008
365	LP 336 N		09/01/2008
0675-08-061	FM 830 WIDEN TO 8 MAIN LANES AND RECONSTRUCT 2-LANE FRONTAGE ROADS		\$140,404,248
HOUSTON	TXDOT HOUSTON DISTRICT	STAN COOPER	4.350
MONTGOMERY	IH 45 N		04/01/2009
1013	N OF CREIGHTON RD		09/01/2012
0675-08-071	LP 336 N INSTALL COMPUTERIZED TRANSPORTATION MANAGEMENT SYSTEM		\$2,610,000
	METRO		
HARRIS	IH 45 N		
11519	N OF FM 1960		09/01/2012
	CBD		\$28,000,000
	NORTH CORRIDOR HOV EXPANSION (2 DIRECTIONAL FACILITY)		

**TRANSPORTATION IMPROVEMENT PROGRAM
HOUSTON & BEAUMONT DISTRICTS
HOUSTON-GALVESTON MPO
PROJECTS UNDERGOING ENVIRONMENTAL ASSESSMENT**

DISTRICT COUNTY MPO ID CSJ NUMBER	SPONSOR STREET FROM LIMIT TO LIMIT PROJECT DESCRIPTION	PROJECT MANAGER	LENGTH PS&E COMP DATE EST LET DATE LATEST COST
HOUSTON MONTGOMERY 13438 0110-04-181	TXDOT HOUSTON DISTRICT IH 45 N NORTH OF CREIGHTON RD FM 1488 INSTALL COMPUTERIZED TRANSPORTATION MANAGEMENT SYSTEM	STAN COOPER	2.500 04/01/2008 09/01/2008 \$1,500,000
HOUSTON HARRIS 7432 0500-03-901	TXDOT HOUSTON DISTRICT IH 45 N NORTH ST HB&T RR RECONSTRUCT INTERCHANGE AT IH 610 ADDING 4 MANAGED LANES		4.811 04/01/2012 09/01/2012 \$753,894,001
HOUSTON HARRIS 7431 0500-03-902	TXDOT HOUSTON DISTRICT IH 45 N NORTH ST US 59 RECONSTRUCT MAIN LANES AND FRONTAGE ROADS WITH CONSTRUCTION OF ADDITIONAL 4 MANAGED LANES		1.585 04/01/2012 09/01/2012 \$283,479,695
HOUSTON HARRIS 7415 0110-06-900	TXDOT HOUSTON DISTRICT IH 45 N S OF GULF BANK N OF BW 8 RECONSTRUCT MAIN LANES, FRONTAGE LANES AND CONSTRUCT 4 ADDITIONAL MANAGED LANES		3.802 04/01/2012 09/01/2012 \$150,000,000
HOUSTON HARRIS 7429 0500-03-446	TXDOT HOUSTON DISTRICT IH 45 N S OF GULF BANK RD HB&T RR RECONSTRUCT MAIN LANES, FRONTAGE LANES AND CONSTRUCT 4 ADDITIONAL MANAGED LANES	LANCE OLENIUS	5.400 04/01/2016 09/01/2012 \$200,000,000
HOUSTON MONTGOMERY 917 0675-08-084	TXDOT HOUSTON DISTRICT IH 45 N WALKER C/L FM 830 WIDEN TO 6 MAIN LANES & REPLACE EXISTING OVERPASS	LANCE OLENIUS	8.208 04/01/2008 09/01/2008 \$197,134,983
HOUSTON MONTGOMERY 14039 0110-04-180	TXDOT HOUSTON DISTRICT IH 45 N WOODLANDS PKWY TRACT 7 DRAINAGE DITCH 14' NOISE ABATEMENT WALL	LANCE OLENIUS	0.001 04/01/2009 05/01/2009 \$1,200,000
HOUSTON GALVESTON 280 0500-01-107	TXDOT HOUSTON DISTRICT IH 45 S 0.1 MI N OF CAUSEWAY S OF TEXAS CITY WYE WIDEN TO 8 MAIN LANES, TWO 2-LANE FRONTAGE ROADS	LISA LATHEM	1.780 04/01/2017 09/01/2017 \$101,949,700

**TRANSPORTATION IMPROVEMENT PROGRAM
HOUSTON & BEAUMONT DISTRICTS
HOUSTON-GALVESTON MPO
PROJECTS UNDERGOING ENVIRONMENTAL ASSESSMENT**

DISTRICT COUNTY MPO ID CSJ NUMBER	SPONSOR STREET FROM LIMIT TO LIMIT PROJECT DESCRIPTION	PROJECT MANAGER	LENGTH PS&E COMP DATE EST LET DATE LATEST COST
HOUSTON HARRIS 6042 0500-03-107	TXDOT HOUSTON DISTRICT IH 45 S 0.210 MI S OF NASA 1 BYPASS GALVESTON C/L WIDEN TO 10 MAIN LANES, TWO 3-LANE FRONTAGE ROADS AND ONE REVERSIBLE HOV LANE	LANCE OLENIUS	2.390 04/01/2016 09/01/2015 \$34,357,439
HOUSTON GALVESTON 282 0500-01-119	TXDOT HOUSTON DISTRICT IH 45 S 61ST ST 0.1 MI S OF CAUSEWAY WIDEN TO 8 MAIN LANES, TWO 2-LANE FRONTAGE ROADS W/ SH 275 & 61ST ST CONNECTIONS	LISA LATHEM	2.610 04/01/2017 09/01/2017 \$132,067,780
HOUSTON HARRIS 11285 0500-03-537	TXDOT HOUSTON DISTRICT IH 45 S AT BRAY'S BAYOU (STR # 86) (SOUTHBOUND FRTG RD) REHABILITATE BRIDGE & APPROACHES	JOHN WARD	0.001 08/01/2012 01/01/2013 \$3,400,000
HOUSTON HARRIS 455 0500-03-905	TXDOT HOUSTON DISTRICT IH 45 S AT FM 1959 CONSTRUCT DIAMOND INTERCHANGE & ELIMINATE EXISTING CLOVER-LEAF INTERCHANGE		0.001 04/01/2015 09/01/2015 \$3,106,600
HOUSTON HARRIS 11221 0500-03-531	TXDOT HOUSTON DISTRICT IH 45 S AT JEFFERSON ST EXIT REHABILITATE BRIDGE AND APPROACHES	JOHN WARD	0.001 08/01/2010 01/01/2011 \$1,408,356
HOUSTON GALVESTON 10612 0500-04-112	TXDOT HOUSTON DISTRICT IH 45 S AT TEXAS CITY WYE CONSTRUCT TWO DIRECT CONNECTORS TO LP 197 (SB-EB & WB-NB) TO PORT OF TEXAS CITY AT SHOAL POINT	LISA LATHEM	0.426 04/01/2015 09/01/2015 \$69,677,385
HOUSTON GALVESTON 6047 0500-04-103	TXDOT HOUSTON DISTRICT IH 45 S AT TEXAS CITY WYE RECONSTRUCT IH 45/SH 146/SH 6 INTERCHANGE	LISA LATHEM	2.000 04/01/2015 09/01/2015 \$91,759,634
HARRIS 11426	METRO IH 45 S CBD DIXIE FARM RD GULF CORRIDOR HOV EXPANSION (2 DIRECTIONAL FACILITY)		0.000 09/01/2012 \$28,000,000

**TRANSPORTATION IMPROVEMENT PROGRAM
HOUSTON & BEAUMONT DISTRICTS
HOUSTON-GALVESTON MPO
PROJECTS UNDERGOING ENVIRONMENTAL ASSESSMENT**

DISTRICT COUNTY MPO ID CSJ NUMBER	SPONSOR STREET FROM LIMIT TO LIMIT PROJECT DESCRIPTION	PROJECT MANAGER	LENGTH PS&E COMP DATE EST LET DATE LATEST COST
HOUSTON GALVESTON 13836 0500-04-117	TXDOT HOUSTON DISTRICT IH 45 S HARRIS C/L 0.452 MI S OF FM 518 WIDEN TO 10 MAIN LANES, TWO 3-LANE FRONTAGE ROADS	LANCE OLENIUS	0.842 04/01/2016 09/01/2016 \$31,820,856
HOUSTON HARRIS 11222 0500-03-532	TXDOT HOUSTON DISTRICT IH 45 S IH 45 NB AT HOUSTON AVE EXIT .	TERRI LEESON	0.001 08/01/2012 01/01/2013 \$1,008,500
HOUSTON HARRIS 11230 0500-03-529	TXDOT HOUSTON DISTRICT IH 45 S IH 45 NB COLLECTOR AT BUFF BYU, ALLEN PK .	JOHN WARD	0.001 08/01/2010 01/01/2011 \$7,500,000
HOUSTON HARRIS 11284 0500-03-536	TXDOT HOUSTON DISTRICT IH 45 S IH 45 NB FR AT BERRY GULLY .	SARAH WYCKOFF	0.001 08/01/2012 01/01/2013 \$593,000
HOUSTON GALVESTON 11286 0500-04-111	TXDOT HOUSTON DISTRICT IH 45 S IH 45 NB FR AT DICKINSON BAYOU .	LANCE OLENIUS	0.001 12/01/2010 09/01/2009 \$963,000
HOUSTON HARRIS 11259 0500-03-535	TXDOT HOUSTON DISTRICT IH 45 S IH 45 SB FR AT BERRY GULLY .	TERRI LEESON	0.001 08/01/2012 01/01/2013 \$570,000
HOUSTON HARRIS 11258 0500-03-534	TXDOT HOUSTON DISTRICT IH 45 S IH 45 SB FR AT CALHOUN RD .	TERRI LEESON	0.001 08/01/2010 01/01/2011 \$1,406,184
HOUSTON HARRIS 11257 0500-03-533	TXDOT HOUSTON DISTRICT IH 45 S IH 45 SB FR RAMP AT ELGIN ST .	TERRI LEESON	0.001 08/01/2009 01/01/2010 \$1,257,300

**TRANSPORTATION IMPROVEMENT PROGRAM
HOUSTON & BEAUMONT DISTRICTS
HOUSTON-GALVESTON MPO
PROJECTS UNDERGOING ENVIRONMENTAL ASSESSMENT**

DISTRICT COUNTY MPO ID CSJ NUMBER	SPONSOR STREET FROM LIMIT TO LIMIT PROJECT DESCRIPTION	PROJECT MANAGER	LENGTH PS&E COMP DATE EST LET DATE LATEST COST
HOUSTON	TXDOT HOUSTON DISTRICT	TERRI LEESON	0.001
HARRIS	IH 45 S		08/01/2010
11220	IH 45 SB MCKINNEY EX AT BUFFALO BAYOU		01/01/2011
0500-03-530	.		\$5,700,000
	REHABILITATE BRIDGE AND APPROACHES		
HOUSTON	TXDOT HOUSTON DISTRICT	LANCE OLENIUS	3.790
GALVESTON	IH 45 S		04/01/2016
6044	N OF FM 1764		09/01/2017
0500-04-106	N OF FM 517		\$60,739,963
	WIDEN TO 8 MAIN LANES & TWO 2-LANE FRONTAGE ROADS		
HOUSTON	TXDOT HOUSTON DISTRICT	LANCE OLENIUS	3.760
GALVESTON	IH 45 S		04/01/2016
6043	N OF FM 517		09/01/2016
0500-04-096	N OF FM 518		\$114,384,839
	WIDEN TO 8 MAIN LANES & TWO 2-LANE FRONTAGE ROADS		
HOUSTON	TXDOT HOUSTON DISTRICT	LISA LATHAM	4.430
GALVESTON	IH 45 S		04/01/2017
6045	N OF FM 519		09/01/2017
0500-04-105	N OF FM 1764		\$198,779,326
	WIDEN TO 8 MAIN LANES & TWO 2-LANE FRONTAGE ROADS		
HOUSTON	TXDOT HOUSTON DISTRICT	LISA LATHAM	3.283
GALVESTON	IH 45 S		04/01/2017
6046	N OF TEXAS CITY WYE		09/01/2017
0500-04-104	N OF FM 519		\$138,091,396
	WIDEN TO 8 MAIN LANES & TWO 2-LANE FRONTAGE ROADS		
HOUSTON	TXDOT HOUSTON DISTRICT	LANCE OLENIUS	6.450
HARRIS	IH 45 S		04/01/2011
334	NYACK		07/01/2008
0500-03-462	MEDICAL CENTER BLVD		\$153,306,000
	WIDEN TO 10 MAIN LANES, TWO 3-LANE FRONTAGE ROADS AND 1 HOV REVERSIBLE LANE		
HOUSTON	TXDOT HOUSTON DISTRICT	JOE LIGGIO	0.947
HARRIS	IH 610		04/01/2011
1653	0.40 MI E OF MYKAWA		08/01/2011
0271-16-111	0.55 MI W OF MYKAWA		\$307,120,625
	CONSTRUCT 8-LANE TOLLWAY ON NEW LOCATION AND INTERCHANGE		
HOUSTON	TXDOT HOUSTON DISTRICT	COURTNEY BLECHLE	0.001
HARRIS	IH 610		08/01/2009
11271	AT BRAYS BAYOU (STR #155)		01/01/2010
0271-16-123	.		\$890,686
	REHABILITATE BRIDGE & APPROACHES		

**TRANSPORTATION IMPROVEMENT PROGRAM
HOUSTON & BEAUMONT DISTRICTS
HOUSTON-GALVESTON MPO
PROJECTS UNDERGOING ENVIRONMENTAL ASSESSMENT**

DISTRICT COUNTY MPO ID CSJ NUMBER	SPONSOR STREET FROM LIMIT TO LIMIT PROJECT DESCRIPTION	PROJECT MANAGER	LENGTH PS&E COMP DATE EST LET DATE LATEST COST
HOUSTON HARRIS 11272 0271-16-124	TXDOT HOUSTON DISTRICT IH 610 AT BRAYS BAYOU (STR #156) .	COURTNEY BLECHLE	0.001 08/01/2009 01/01/2010 \$890,868
	REHABILITATE BRIDGE & APPROACHES		
HOUSTON HARRIS 11243 0271-14-210	TXDOT HOUSTON DISTRICT IH 610 IH 610 EB FR AT WHITE OAK BAYOU .	RACHEL SNOW	0.001 04/01/2011 09/01/2010 \$1,107,348
	REHABILITATE BRIDGE AND APPROACHES		
HOUSTON HARRIS 11260 0271-17-147	TXDOT HOUSTON DISTRICT IH 610 IH 610 NB (CONN "B") US 59 WB	TERRI LEESON	0.001 04/01/2009 09/01/2009 \$2,368,524
	REHABILITATE BRIDGE AND APPROACHES		
HOUSTON HARRIS 11266 0271-15-079	TXDOT HOUSTON DISTRICT IH 610 IH 610 SB TO IH 10 EB AT 610/10 CONNECT .	RACHEL SNOW	0.001 08/01/2012 01/01/2013 \$4,703,000
	REHABILITATE BRIDGE AND APPROACHES		
HOUSTON HARRIS 11242 0271-14-209	TXDOT HOUSTON DISTRICT IH 610 IH 610 WB FR AT WHITE OAK BAYOU .	RACHEL SNOW	0.001 04/01/2011 09/01/2010 \$1,100,000
	REHABILITATE BRIDGE AND APPROACHES		
HOUSTON HARRIS 13449 0912-72-046	TXDOT HOUSTON DISTRICT IH 610 AND SH 288 VA VA	TERRI LEESON	0.001 04/01/2008 09/01/2008 \$4,000,000
	EMERGENCY SERVICES CONNECTORS TO TEXAS MEDICAL CENTER		
HOUSTON HARRIS 13826 0271-14-217	TXDOT HOUSTON DISTRICT IH 610/US 290 W OF 34TH ST ON US 290 N OF IH 10 ON IH 610	STAN COOPER	2.538 04/01/2011 09/01/2010 \$184,544,170
	RECONSTRUCT US 290/IH 610 IC		
HOUSTON FORT BEND 400	CITY OF MISSOURI CITY INDEPENDENCE BLVD 320' E OF GCWA CANAL STAFFORDSHIRE RD		2.280 09/01/2009 \$5,334,000
	CONSTRUCT NEW 4-LANE RDWY (IN SECTIONS)		

**TRANSPORTATION IMPROVEMENT PROGRAM
HOUSTON & BEAUMONT DISTRICTS
HOUSTON-GALVESTON MPO
PROJECTS UNDERGOING ENVIRONMENTAL ASSESSMENT**

DISTRICT COUNTY MPO ID CSJ NUMBER	SPONSOR STREET FROM LIMIT TO LIMIT PROJECT DESCRIPTION	PROJECT MANAGER	LENGTH PS&E COMP DATE EST LET DATE LATEST COST
HARRIS 7465	HARRIS COUNTY JARVIS RD BARKER CYPRESS RD TELGE RD WIDEN TO 4-LANE UNDIVIDED ON EMBANKMENT		1.250 12/01/2008 \$4,500,000
HOUSTON HARRIS 11047	CITY OF PASADENA JASMINE PASADENA BLVD SAN AUGUSTINE DESIGN AND WIDEN TO 4-LANE UNDIVIDED WITH DRAINAGE, INTERSECTION REALIGNMENT AND SIGNALS AT RED BLUFF RD/ORREL		0.490 10/01/2013 \$1,381,000
HOUSTON BRAZORIA 11631	CITY OF PEARLAND JOHN LIZER RD SH 35 PEARLAND PKWY WIDEN FROM 2 TO 4 LANES DIVIDED CURB AND GUTTER		0.500 09/01/2007 \$2,514,047
HOUSTON HARRIS 10796	CITY OF BAYTOWN JOHN MARTIN RD BUSCH RD JOHN MARTIN RD JOHN MARTIN REALIGNMENT		0.390 01/01/2010 \$2,650,000
HOUSTON HARRIS 13645	CITY OF BAYTOWN JOHN MARTIN RD CEDAR BAYOU-LYNCHBURG RD IH 10 WIDEN TO 4 LANES WITH CONTINUOUS LEFT TURN LANE		1.500 10/01/2010 \$11,000,000
HOUSTON HARRIS 13824	HARRIS COUNTY JONES RD US 290 FM 529 CONSTRUCT 4-LANE UNDIVIDED CONCRETE BLVD SECTION		0.600 12/01/2007 \$4,070,000
HOUSTON HARRIS 13825	HARRIS COUNTY JONES RD WEST LITTLE YORK FM 529 CONSTRUCT 4-LANE UNDIVIDED CONCRETE BLVD SECTION		0.800 12/01/2007 \$5,000,000
HOUSTON WALLER 14217 0912-56-908	TXDOT HOUSTON DISTRICT JOSEPH RD AT BRUSHY CREEK REPLACE BRIDGE AND APPROACHES (NBI# 12237AA0222002)		0.001 04/01/2010 09/01/2010 \$812,000

**TRANSPORTATION IMPROVEMENT PROGRAM
HOUSTON & BEAUMONT DISTRICTS
HOUSTON-GALVESTON MPO
PROJECTS UNDERGOING ENVIRONMENTAL ASSESSMENT**

DISTRICT COUNTY MPO ID CSJ NUMBER	SPONSOR STREET FROM LIMIT TO LIMIT PROJECT DESCRIPTION	PROJECT MANAGER	LENGTH PS&E COMP DATE EST LET DATE LATEST COST
HOUSTON WALLER 14216 0912-56-906	TXDOT HOUSTON DISTRICT JOSEPH RD AT WALNUT CREEK REPLACE BRIDGE AND APPROACHES (NBI# 12237AA0222001)		0.001 04/01/2010 09/01/2010 \$539,000
HOUSTON FORT BEND 13756	FORT BEND COUNTY KATY FLEWELLAN PIN OAK KATY GASTON RECONSTRUCT EXISTING 2-LANE RURAL ROADWAY TO 4-LANE CURB & GUTTER WITH STORM SEWER		1.500 01/01/2012 \$7,500,000
HOUSTON HARRIS 6013	HARRIS COUNTY KATY-FORT BEND RD IH 10 COLONIAL PKWY WIDEN TO 4-LANE CONCRETE BLVD W/ STORM SEWER DRAINAGE & TRAFFIC SIGNALS		0.000 12/01/2005 \$2,100,000
HOUSTON HARRIS 643	HARRIS COUNTY KATY-FORT BEND RD MORTON RD FRANZ RD CONSTRUCT 4-LANE UNDIVIDED CONCRETE BLVD SECTION		1.030 12/01/2008 \$5,800,000
HOUSTON HARRIS 9351 0912-71-631	CITY OF HOUSTON KEEGANS BAYOU TRAIL GESSNER CITY LIMITS NEAR SYNOTT CONSTRUCT HIKE & BIKE TRAIL	LISA LATHEM	4.000 04/01/2009 09/01/2009 \$1,779,729
HOUSTON HARRIS 13830	HARRIS COUNTY KIETH HARROW BLVD MOUNTAIN FOREST FRY RD CONSTRUCT 2-LANE CONCRETE BLVD W/RELATED APPURTENANCES		0.300 09/01/2007 \$600,000
HOUSTON HARRIS 13831	HARRIS COUNTY KIETH HARROW BLVD TAIN DR SH 6 CONSTRUCT 4-LANE CONCRETE BLVD W/ SIGNALS		0.400 03/01/2007 \$1,300,000
HOUSTON HARRIS 13832	HARRIS COUNTY KINGSLAND BLVD KATY FORT BEND RD SH 99 CONSTRUCT 4-LANE CONCRETE BLVD SECTION W/ STORM SEWER		1.000 03/06/2007 \$2,300,000

**TRANSPORTATION IMPROVEMENT PROGRAM
HOUSTON & BEAUMONT DISTRICTS
HOUSTON-GALVESTON MPO
PROJECTS UNDERGOING ENVIRONMENTAL ASSESSMENT**

DISTRICT COUNTY MPO ID CSJ NUMBER	SPONSOR STREET FROM LIMIT TO LIMIT PROJECT DESCRIPTION	PROJECT MANAGER	LENGTH PS&E COMP DATE EST LET DATE LATEST COST
HOUSTON BRAZORIA 7623	CITY OF PEARLAND KIRBY DR BW 8 CR 59 CONSTRUCT 4-LANE DIVIDED IN SECTIONS		3.787 01/01/2015 \$26,326,170
HOUSTON HARRIS 5011	CITY OF HOUSTON KIRBY DR HOLMES RD REED RD CONSTRUCT 4-LANE DIVIDED		0.560 01/01/2011 \$3,500,000
HOUSTON FORT BEND 10003	CITY OF STAFFORD KIRKWOOD RD US 59 US 90A WIDEN EXISTING 4-LANE CONCRETE DIVIDED TO 6-LANE CONCRETE DIVIDED ROADWAY		0.800 01/01/2012 \$2,400,000
HOUSTON HARRIS 11614	HARRIS COUNTY KUYKENDAHL AUGUSTA PINE WILLOW CREEK WIDEN 2 TO 4 LANES (SEGMENT B)		2.500 12/01/2007 \$5,800,000
HOUSTON MONTGOMERY 7055	MONTGOMERY COUNTY KUYKENDAHL FM 1488 WOODLANDS PKWY PH 2: WIDEN 2 TO 4-LANE DIVIDED (IN SECTIONS)		4.440 01/01/2008 \$11,890,000
HOUSTON MONTGOMERY 7054 0912-37-140	MONTGOMERY COUNTY KUYKENDAHL FM 1488 TO N VILLA OAKS AND ALDEN BRIDGE TO CROWN RIDGE PHASE 1: CONSTRUCT 2 LANE ROADWAY (MISSING SEGMENTS)		4.440 05/01/2009 \$3,300,000
HOUSTON HARRIS 11615	HARRIS COUNTY KUYKENDAHL SPRING CREEK (COUNTY LINE) AUGUSTA PINE WIDEN 2 TO 4 LANES (SEGMENT C)		2.500 02/01/2010 \$10,000,000
HOUSTON HARRIS 8054	HARRIS COUNTY KUYKENDAHL WILLOW CREEK FM 2920 WIDEN 2 TO 5 LANES (SEGMENT A)		2.750 12/01/2007 \$14,361,500

**TRANSPORTATION IMPROVEMENT PROGRAM
HOUSTON & BEAUMONT DISTRICTS
HOUSTON-GALVESTON MPO
PROJECTS UNDERGOING ENVIRONMENTAL ASSESSMENT**

DISTRICT COUNTY MPO ID CSJ NUMBER	SPONSOR STREET FROM LIMIT TO LIMIT PROJECT DESCRIPTION	PROJECT MANAGER	LENGTH PS&E COMP DATE EST LET DATE LATEST COST
HOUSTON WALLER 11324 0912-56-907	TXDOT HOUSTON DISTRICT LANEVIEW RD AT CLEAR CREEK REPLACE BRIDGE AND APPROACHES		0.001 04/01/2009 09/01/2009 \$310,000
HOUSTON FORT BEND 7826	FORT BEND COUNTY LEXINGTON BLVD E OF REVOLUTION WAY MOORE ST WIDEN TO 4-LANE RDWY		1.160 01/02/2006 \$2,550,000
HOUSTON FORT BEND 7825	FORT BEND COUNTY LEXINGTON BLVD MURPHY RD/FM 1092 STAFFORDSHIRE RD WIDEN 2 TO 4-LANES AND REALIGNMENT		2.650 09/01/2015 \$4,170,000
HOUSTON FORT BEND 437	CITY OF SUGAR LAND LEXINGTON BLVD UNIVERSITY BLVD OXBOW DR CONSTRUCT THE 1/2 BRIDGE OVER DITCH H		0.620 01/01/2008 \$2,269,520
HOUSTON HARRIS 5006	CITY OF HOUSTON LEY RD N WAYSIDE MESA WIDEN TO 4-LANE DIVIDED		1.340 01/01/2009 \$7,500,000
HOUSTON HARRIS 4098 0912-71-637	CITY OF HOUSTON LITTLE YORK E AIRLINE HARDY TOLL ROAD WIDEN TO 6-LANE DIVIDED		1.160 09/01/2009 \$7,000,000
HOUSTON HARRIS 6062	CITY OF HOUSTON LITTLE YORK W N SHEPHERD ALABONSON WIDEN TO 4-LANE UNDIVIDED		0.000 05/01/2007 \$1,000,000
HOUSTON HARRIS 111	HARRIS COUNTY LITTLE YORK W US 290 HOUSTON CITY LIMITS WIDEN TO 6 LANE DIVIDED		2.990 01/01/2008 \$6,160,000

**TRANSPORTATION IMPROVEMENT PROGRAM
HOUSTON & BEAUMONT DISTRICTS
HOUSTON-GALVESTON MPO
PROJECTS UNDERGOING ENVIRONMENTAL ASSESSMENT**

DISTRICT COUNTY MPO ID CSJ NUMBER	SPONSOR STREET FROM LIMIT TO LIMIT PROJECT DESCRIPTION	PROJECT MANAGER	LENGTH PS&E COMP DATE EST LET DATE LATEST COST
HOUSTON HARRIS 5014	CITY OF HOUSTON LOCKWOOD BENNINGTON TIDWELL WIDEN TO 4-LANE DIVIDED		1.640 01/01/2009 \$3,500,000
HOUSTON FORT BEND 13594	CITY OF SUGAR LAND LOOP ROAD EAST UNIVERSITY BLVD UNIVERSITY BLVD 4-LANE DIVIDED COLLECTOR DEVELOPER DRIVEN COST		1.100 07/01/2007 \$5,800,000
HOUSTON MONTGOMERY 187 0338-11-028	TXDOT HOUSTON DISTRICT LP 336 0.06 MI E OF IH 45 CONROE C/L 0.47 MI E OF MP RR WIDEN 4 LANES TO 6 LANES DIVIDED	JOE LIGGIO	1.704 05/01/2010 09/01/2008 \$10,259,000
HOUSTON HARRIS 114 0177-15-003	TXDOT HOUSTON DISTRICT LP 494 MONTGOMERY C/L N OF SORTERS-MCCLELLAN RD WIDEN TO 4-LANE DIVIDED URBAN SECTION WITH RAISED MEDIAN, CURB AND GUTTER, 5' SIDEWALKS ON BOTH SIDES AND OPEN DITCHES		0.600 09/01/2008 \$3,000,000
HOUSTON MONTGOMERY 188 0177-14-010	TXDOT HOUSTON DISTRICT LP 494 N OF KINGWOOD DR HARRIS C/L WIDEN TO 4 LANE DIVIDED URBAN SECTION, CONCRETE PAVEMENT WITH CURB & GUTTER AND OPEN DITCHES.		0.700 09/01/2008 \$6,400,000
HOUSTON BRAZORIA 11629	CITY OF PEARLAND MAGNOLIA ST DEAD END WEST OF MCLEAN VETERANS DR WIDEN FROM 2 TO 4 LANES DIVIDED CURB AND GUTTER		0.980 01/01/2010 \$4,235,112
HOUSTON BRAZORIA 11630	CITY OF PEARLAND MAGNOLIA ST VETERANS DR SH 35 WIDEN FROM 2 TO 4 LANES DIVIDED CURB AND GUTTER		0.820 01/01/2006 \$12,086,806
HOUSTON BRAZORIA 7629	CITY OF PEARLAND MAGNOLIA/SOUTHFORK MAGNOLIA DEAD END CR 89 CONSTRUCT 4-LANE DIVIDED		2.272 01/01/2010 \$16,735,534

**TRANSPORTATION IMPROVEMENT PROGRAM
HOUSTON & BEAUMONT DISTRICTS
HOUSTON-GALVESTON MPO
PROJECTS UNDERGOING ENVIRONMENTAL ASSESSMENT**

DISTRICT COUNTY MPO ID CSJ NUMBER	SPONSOR STREET FROM LIMIT TO LIMIT PROJECT DESCRIPTION	PROJECT MANAGER	LENGTH PS&E COMP DATE EST LET DATE LATEST COST
HOUSTON HARRIS 11860 0912-72-066	CITY OF HOUSTON MAIN ST CONSTRUCT/REHAB PEDESTRIAN WALKWAY	KELLY LARK	0.001 03/01/2009 08/01/2009 \$2,250,000
HOUSTON BRAZORIA 11638	CITY OF PEARLAND MANVEL RD BROADWAY BAILEY WIDEN FROM 2 TO 4 LANES DIVIDED CURB AND GUTTER		1.990 01/01/2013 \$13,948,646
HOUSTON HARRIS 11974 0912-72-133	SOUTHWEST HOUSTON REDEVELOPMENT AUTHORITY MARINETTE ST CLAREWOOD BELLAIRE BLVD MARINETTE ON-STREET BIKE PATH	COURTNEY BLECHLE	0.303 03/01/2011 08/01/2009 \$40,000
HOUSTON HARRIS 11327 0912-71-079	TXDOT HOUSTON DISTRICT MARKET ST AT HUNTING BAYOU REPLACE BRIDGE AND APPROACHES (WEST BOUND)	TERRI LEESON	0.001 04/01/2009 03/01/2009 \$593,000
HOUSTON HARRIS 9616 0912-71-078	TXDOT HOUSTON DISTRICT MARKET ST AT HUNTING BAYOU REPLACE BRIDGE (EAST BOUND)	TERRI LEESON	0.100 04/01/2009 03/01/2009 \$593,000
HOUSTON HARRIS 11859	HARRIS COUNTY MARKET ST LOCKWOOD WAYSIDE ENGINEERING AND CONSTRUCTION OF FOUR LANE BUSINESS/COLLECTOR CONCRETE ROADWAY WITH CURBS, SIDEWALKS STREET LIGHTING, UTILITIES ON EXISTING ROW		1.600 01/01/2007 \$6,000,000
HOUSTON HARRIS 116 0912-71-904	CITY OF HOUSTON MARKET ST N WAYSIDE MCCARTY RD MARKET STREET RECONSTRUCTION: N. WAYSIDE TO McCARTY		0.450 09/01/2009 \$6,366,000
HOUSTON HARRIS 115	CITY OF HOUSTON MARTIN LUTHER KING BLVD ALMEDA-GENOA FUQUA WIDEN TO 4-LANE UNDIVIDED		0.600 09/01/2013 \$7,187,180

**TRANSPORTATION IMPROVEMENT PROGRAM
HOUSTON & BEAUMONT DISTRICTS
HOUSTON-GALVESTON MPO
PROJECTS UNDERGOING ENVIRONMENTAL ASSESSMENT**

DISTRICT COUNTY MPO ID CSJ NUMBER	SPONSOR STREET FROM LIMIT TO LIMIT PROJECT DESCRIPTION	PROJECT MANAGER	LENGTH PS&E COMP DATE EST LET DATE LATEST COST
HOUSTON FORT BEND 11658	FORT BEND COUNTY MASON / FARMER RD SH 99 FM 359 CONSTRUCT 4-LANE CONCRETE CURB&GUTTER ROADWAY PARTIALLY IN NEW LOCATION		2.100 01/01/2010 \$7,950,000
HOUSTON FORT BEND 445	FORT BEND COUNTY MASON RD FM 1093 MORTIN RD CONSTRUCT NEW 4-LANE DIVIDED EXTENSION		2.000 01/01/2012 \$22,000,000
HOUSTON HARRIS 13859	HARRIS COUNTY MASON RD SCHIEL RD 3000' N OF SCHIEL RD WIDEN TO 4-LANE CONCRETE BLVD INTERSECTION IMPROVEMENT		0.568 12/01/2008 \$3,600,000
HOUSTON HARRIS 13858	HARRIS COUNTY MASON RD SCHIEL RD MAPLE VILLAGE DR CONSTRUCT 2 NB LANES TO COMPLETE A 4-LANE BLVD AND RELATED IMPROVEMENTS ON SCHIEL ROAD		1.500 06/01/2007 \$250,000,000
HOUSTON BRAZORIA 13565	CITY OF PEARLAND MAX RD BROOKSIDE MCHARD RD WIDEN FROM 2 TO 4 LANES DIVIDED CURB AND GUTTER		0.500 01/01/2009 \$4,831,397
HOUSTON BRAZORIA 11636	CITY OF PEARLAND MAX RD HUGHES RANCH RD 2600' S OF HUGHES RANCH RD WIDEN FROM 2 TO 4 LANES DIVIDED CURB AND GUTTER		0.480 01/01/2009 \$3,724,440
HOUSTON BRAZORIA 11635	CITY OF PEARLAND MAX RD MCHARD RD HUGHES RANCH RD WIDEN FROM 2 TO 4 LANES DIVIDED CURB AND GUTTER		0.700 01/01/2008 \$4,831,397
HOUSTON FORT BEND 11619	FORT BEND COUNTY MCKEEVER RD SIENNA PKWY SH 6 WIDEN TO 4-LANE UNDIVIDED CONCRETE CURB & GUTTER ROADWAY		3.160 02/02/2010 \$1,500,000

**TRANSPORTATION IMPROVEMENT PROGRAM
HOUSTON & BEAUMONT DISTRICTS
HOUSTON-GALVESTON MPO
PROJECTS UNDERGOING ENVIRONMENTAL ASSESSMENT**

DISTRICT COUNTY MPO ID CSJ NUMBER	SPONSOR STREET FROM LIMIT TO LIMIT PROJECT DESCRIPTION	PROJECT MANAGER	LENGTH PS&E COMP DATE EST LET DATE LATEST COST
HOUSTON FORT BEND 11182	CITY OF SUGAR LAND MEADOWCROFT BLVD UNIVERSITY BLVD FIRST COLONY BLVD CONSTRUCT ROADWAY EXTENSION 1/2 OF THE BRIDGE AND 100% OF THE ROADWAY SECTION		0.710 01/01/2008 \$2,225,000
HOUSTON HARRIS 5021	CITY OF HOUSTON MERCURY/OATES IH 10 E WALLISVILLE ROW ACQ, ENGR & CONSTRUCT OF TWO 24' CONCRETE ROADS W/ CURBS, SIDEWALKS, STREET LIGHTING & NECESSARY UNDERGROUND UTILITIES.		1.480 01/01/2008 \$5,656,000
HOUSTON HARRIS 5038	CITY OF HOUSTON MESA RD LEY LITTLE YORK WIDEN TO 4-LANE DIVIDED		2.830 01/01/2008 \$9,280,000
HOUSTON HARRIS 11471	METRO METRORAIL WESTPARK WHEELER STATION HILLCROFT TRANSIT CENTER WESTPARK METRORAIL INCLUDING TRANSIT CENTER ENHANCEMENTS & VEHICLES		 09/01/2006 \$336,072,000
HOUSTON HARRIS 9931 0912-71-626	TXDOT HOUSTON DISTRICT MICHIGAN-CANNIFF AT HCFCD DITCH REPLACE BRIDGE	RACHEL SNOW	0.100 04/01/2014 09/01/2014 \$339,000
HOUSTON HARRIS 7067 0912-71-700	CITY OF HOUSTON MKT/SP RAILS TO TRAILS SHEPARD HOUSTON AVE CONSTRUCT MKT/SP RAILROAD (HIKE AND BIKE) TRAIL	LISA LATHEM	0.001 04/01/2008 09/01/2008 \$4,368,000
HOUSTON HARRIS 10042	CITY OF HOUSTON MONROE AIRPORT IH 45 ENGR OF TWO 24' WIDE CONCRETE ROADS W/ CURBS, SIDEWALKS & UNDERGROUND UTILITIES		 01/01/2009 \$800,000
HOUSTON HARRIS 5002	CITY OF HOUSTON MONROE ALMEDA GENOA FUQUA WIDEN TO 4-LANE DIVIDED		1.010 04/01/2007 \$8,700,000

**TRANSPORTATION IMPROVEMENT PROGRAM
HOUSTON & BEAUMONT DISTRICTS
HOUSTON-GALVESTON MPO
PROJECTS UNDERGOING ENVIRONMENTAL ASSESSMENT**

DISTRICT COUNTY MPO ID CSJ NUMBER	SPONSOR STREET FROM LIMIT TO LIMIT PROJECT DESCRIPTION	PROJECT MANAGER	LENGTH PS&E COMP DATE EST LET DATE LATEST COST
HOUSTON HARRIS 118	CITY OF HOUSTON MONROE RD FUQUA BW 8 (S) ROW ACQUISITION AND ENGINEERING OF TWO 24' CONCRETE ROADS WITH CURBS, SIDEWALKS, UNDERGROUND UTILITIES		0.750 01/01/2009 \$4,529,000
HOUSTON BRAZORIA 11652	CITY OF PEARLAND MORRIS BROADWAY SOUTHFORK DR CONSTRUCT 4 LANE DIVIDED CURB AND GUTTER		1.000 01/01/2013 \$8,365,805
HOUSTON HARRIS 7478	HARRIS COUNTY MORTON RD MASON RD WILLIAMETTE EXPAND EXISTING 2 LANE ASPHALT TO 4 LANE CONCRETE BLVD WITH CURB AND GUTTER AND STORM SEWERS		0.001 06/01/2009 \$4,000,000
HOUSTON HARRIS 239	HARRIS COUNTY MORTON RD RAINTREE VILLAGE MASON RD CONSTRUCT 4-LANE BLVD SECTION WITH STORM SEWER DRAINAGE		0.960 12/01/2007 \$3,200,000
HOUSTON HARRIS 7764	HARRIS COUNTY MUESCHKE RD 1 MI N OF US 290 US 290 Reconstruct existing 2-lane asphalt to a 4 lane concrete, C&G w/SS blvd		0.795 12/01/2007 \$4,500,000
HOUSTON HARRIS 13869	HARRIS COUNTY MUESCHKE RD LITTLE CYPRESS CREEK SANDY HILL CIRCLE Reconstruct existing 2 lane asphalt to a 4 lane concrete, C&G w/SS blvd, INCLUDING 2 BRIDGES		1.000 12/01/2008 \$7,000,000
HOUSTON HARRIS 13868	HARRIS COUNTY MUESCHKE RD SANDY HILL CIRCLE 1 MI N OF US 290 Reconstruct existing 2 lane asphalt to a 4 lane concrete, C&G w/SS blvd		0.985 03/01/2010 \$45,090,000
HOUSTON HARRIS 13523 0912-72-947	CITY OF HOUSTON MUNN ST DAMAREE LN GELLHORN EXTEND STREET		0.400 08/01/2008 \$1,000,000

**TRANSPORTATION IMPROVEMENT PROGRAM
HOUSTON & BEAUMONT DISTRICTS
HOUSTON-GALVESTON MPO
PROJECTS UNDERGOING ENVIRONMENTAL ASSESSMENT**

DISTRICT COUNTY MPO ID CSJ NUMBER	SPONSOR STREET FROM LIMIT TO LIMIT PROJECT DESCRIPTION	PROJECT MANAGER	LENGTH PS&E COMP DATE EST LET DATE LATEST COST
HOUSTON BRAZORIA 7602	CITY OF PEARLAND MYKAWA RD BELTWAY 8 FM 518 (BROADWAY) WIDEN 2-LANE TO 4-LANE W/ RAISED MEDIAN (S OF MCHARD) & FLUSH MEDIAN (N OF MCHARD)		2.700 01/01/2009 \$16,701,000
HOUSTON HARRIS 9893 0912-71-619	CITY OF PEARLAND MYKAWA RD BW 8 BRAZORIA C/L WIDEN TO 4 LANES UNDIVIDED WITH LEFT TURN LANES		0.232 06/01/2009 \$30,694
HOUSTON BRAZORIA 9892 0912-31-105	CITY OF PEARLAND MYKAWA RD HARRIS C/L MCHARD RD WIDEN TO 4 LANES UNDIVIDED WITH LEFT TURN LANES		1.093 09/01/2009 \$902,491
HOUSTON HARRIS 10797 0912-71-921	CITY OF BAYTOWN N MAIN / ALEXANDER TEXAS AVE TO BAKER RD TEXAS AVE TO MCKINNEY TRAFFIC SIGNAL SYNCHRONIZATION		0.001 03/01/2008 09/01/2008 \$1,000,000
HOUSTON HARRIS 11328 0912-72-051	TXDOT HOUSTON DISTRICT N WAYSIDE RD AT HALLS BAYOU REPLACE BRIDGE	RACHEL SNOW	0.001 04/01/2009 08/01/2014 \$431,000
HOUSTON HARRIS 6064 0981-01-096	TXDOT HOUSTON DISTRICT NASA 1 IH 45 FM 528 CONSTRUCT 4-LANE DIVIDED ROADWAY ON NEW LOCATION	JOHN WARD	1.000 08/01/2012 01/03/2011 \$8,000,000
HOUSTON FORT BEND 11197	CITY OF SUGAR LAND NEW TERRITORY BLVD LID 17 UNIVERSITY BLVD WIDEN TO 6-LANE BLVD (PHASE II)		0.710 01/01/2009 \$1,000,000
HOUSTON FORT BEND 435	CITY OF SUGAR LAND NEW TERRITORY BLVD LID 17 UNIVERSITY BLVD CONSTRUCT 4-LANE BLVD (PHASE I)		0.710 01/01/2005 \$5,500,000

**TRANSPORTATION IMPROVEMENT PROGRAM
HOUSTON & BEAUMONT DISTRICTS
HOUSTON-GALVESTON MPO
PROJECTS UNDERGOING ENVIRONMENTAL ASSESSMENT**

DISTRICT COUNTY MPO ID CSJ NUMBER	SPONSOR STREET FROM LIMIT TO LIMIT PROJECT DESCRIPTION	PROJECT MANAGER	LENGTH PS&E COMP DATE EST LET DATE LATEST COST
HOUSTON MONTGOMERY 4070	MONTGOMERY COUNTY NICHOLS SAWMILL RD S OF BUTERA RD FM 2920 IN HARRIS CO CONSTRUCT NEW 2-LANE ROAD (IN SECTIONS)		3.680 01/01/2008 \$8,040,000
HOUSTON HARRIS 13633	CITY OF HOUSTON NORTH PARK DR WEST LAKE HOUSTON PKWY MAPLE PARK WAY WIDEN FROM 2 TO 4 LANE Divided in sections		0.900 12/01/2008 \$1,250,000
HOUSTON HARRIS 10023	CITY OF HOUSTON NORTHLINE DR CANINO E PARKER E R-O-W ACQ, ENGR & CONSTRUCT OF 4-LANE CONCRETE STREET W/ CURBS, SIDEWALKS, STREET LIGHTING & UNDERGROUND UTILITIES		1.000 01/01/2010 \$3,500,000
HOUSTON HARRIS 329	CITY OF HOUSTON OATES RD N CITY LIMIT WALLISVILLE RD CONSTRUCT 4-LANE UNDIVIDED (IN SECTIONS)		2.600 01/01/2013 \$20,000,000
HOUSTON HARRIS 14238	CITY OF HOUSTON OATES RD WALLISVILLE RD PROPOSE US 90 WIDEN TO 4-LANES		0.600 05/01/2009 \$5,000,000
HOUSTON BRAZORIA 11655	CITY OF PEARLAND ODAY RD PEARLAND CITY LIMITS BROADWAY WIDEN FROM 2 TO 4 LANE DIVIDED CURB AND GUTTER		1.930 01/01/2016 \$8,786,381
HOUSTON FORT BEND 18	CITY OF SUGAR LAND OILFIELD RD COMMONWEALTH BLVD UNIVERSITY BLVD RECONSTRUCT & WIDEN TO 4-LANE BLVD		1.200 01/01/2008 \$3,000,000
HOUSTON FORT BEND 412	CITY OF MISSOURI CITY OILFIELD RD UNIVERSITY BLVD (old MURPHY RD) THOMPSONS FERRY RD CONSTRUCT 4-LANE CONCRETE DIVIDED W/ STORM SEWER, ESPLANADES, CURB & GUTTER, STREET LIGHTS & LANDSCAPING (DEVELOPER DRIVEN)		0.750 09/01/2009 \$11,475,000

**TRANSPORTATION IMPROVEMENT PROGRAM
HOUSTON & BEAUMONT DISTRICTS
HOUSTON-GALVESTON MPO
PROJECTS UNDERGOING ENVIRONMENTAL ASSESSMENT**

DISTRICT COUNTY MPO ID CSJ NUMBER	SPONSOR STREET FROM LIMIT TO LIMIT PROJECT DESCRIPTION	PROJECT MANAGER	LENGTH PS&E COMP DATE EST LET DATE LATEST COST
HOUSTON	TXDOT HOUSTON DISTRICT		1.190
HARRIS	OLD SPANISH TRAIL		
125	M L KING BLVD		01/01/2008
	WAYSIDE DR		\$2,200,000
	WIDEN TO 6 LANE		
HOUSTON	TXDOT HOUSTON DISTRICT	SARAH WYCKOFF	0.001
HARRIS	OLD WASHINGTON		11/01/2007
13989	AT MOUND CREEK		04/01/2008
0912-72-041	REPLACE BRIDGE (NBI# 12102AA0223001)		\$219,000
HOUSTON	CITY OF PEARLAND		0.473
BRAZORIA	ORANGE ST		
7631	HATFIELD		01/01/2010
	O'DAY		\$2,610,549
	CONSTRUCT 4-LANE UNDIVIDED		
HOUSTON	CITY OF HOUSTON		0.600
HARRIS	OREM W		
12940	ALMEDA		06/01/2007
	SIMS BAYOU		\$2,600,000
	CONSTRUCT NEW 4-LANE CONCRETE BLVD SECTION W/ BRIDGES & DRAINAGE		
HOUSTON	CITY OF PASADENA		1.420
HARRIS	PANSY		
11049	OLD VISTA		12/01/2008
	CRENSHAW		\$5,500,000
	WIDENING FROM OLD VISTA TO KEITH AND EXTEND FROM KEITH TO CRENSHAW CONSTRUCTING A 4-LANE DIVIDED BOULEVARD 7500 LF, INCLUDING UTILITIES AND DRAINAGE		
HOUSTON	CITY OF PASADENA		0.740
HARRIS	PANSY		
11048	PINE		05/01/2015
	SPENCER HWY		\$3,349,000
	DESIGN AND WIDEN TO 4-LANE UNDIVIDED WITH DRAINAGE AND SIGNALS AT SPENCER AND LEFT TURN LANES AT PINE		
HOUSTON	HARRIS COUNTY		1.840
HARRIS	PARK ROW BLVD		
127	RICEFIELD RD		06/01/2007
	BARKER CYPRESS RD		\$5,200,000
	CONSTRUCT 4-LANE CONCRETE BLVD SECTION W/ STORM SEWER		
HOUSTON	CITY OF HOUSTON		1.500
HARRIS	PARK ROW BLVD		
7744	SH 6		08/01/2008
0912-71-792	ELDRIDGE		\$9,400,000
	CONSTRUCT 4-LANE DIVIDED ROADWAY (IN SECTIONS)		

**TRANSPORTATION IMPROVEMENT PROGRAM
HOUSTON & BEAUMONT DISTRICTS
HOUSTON-GALVESTON MPO
PROJECTS UNDERGOING ENVIRONMENTAL ASSESSMENT**

DISTRICT COUNTY MPO ID CSJ NUMBER	SPONSOR STREET FROM LIMIT TO LIMIT PROJECT DESCRIPTION	PROJECT MANAGER	LENGTH PS&E COMP DATE EST LET DATE LATEST COST
HOUSTON HARRIS 13879	HARRIS COUNTY PARK ROW BLVD WESTGREEN BLVD PRICE PLAZA DR RECONSTRUCT 2 LANE CONCRETE TO 4 LANE BLVD		0.606 12/01/2008 \$1,700,000
HOUSTON HARRIS 5017	CITY OF HOUSTON PARKER RD AIRLINE HARDY TOLL RD WIDEN TO 4-LANE DIVIDED		1.300 01/01/2009 \$4,498,000
HOUSTON HARRIS 5040	CITY OF HOUSTON PARKER RD HARDY TOLL RD US 59 WIDEN TO 4-LANE DIVIDED		1.730 01/01/2010 \$7,000,000
HOUSTON HARRIS 129	CITY OF HOUSTON PARKER RD US 59 N HOMESTEAD WIDEN TO 4-LANE DIVIDED		3.080 01/01/2015 \$5,700,000
HOUSTON HARRIS 11129	CITY OF PASADENA PASADENA BLVD SOUTHMORE STRAWBERRY DESIGN, ACQUIRE ROW, RECONSTRUCT & WIDEN TO 4-LANE & DRAINAGE		0.900 10/01/2013 \$5,000,000
HOUSTON HARRIS 10537	CITY OF PASADENA PASADENA BLVD/STRAWBERRY RD SH 225 JACKSON DESIGN, ACQUIRE ROW & WIDEN TO 6-LANE DIVIDED ROADWAY INCLUDING DRAINAGE AND SIGNALS AT SH 225 AND JACKSON		0.420 09/12/2006 \$5,100,000
HOUSTON HARRIS 5025	CITY OF HOUSTON PATTERSON RD ELDRIDGE SH 6 WIDEN TO 4-LANE DIVIDED		1.710 01/01/2013 \$5,400,000
HOUSTON BRAZORIA 7622	CITY OF PEARLAND PEARLAND PKWY S OF OILER DR DIXIE FARM RD CONSTRUCT NEW 4-LANE DIVIDED ROADWAY W/RAISED MEDIANS		0.500 01/01/2008 \$8,726,861

**TRANSPORTATION IMPROVEMENT PROGRAM
HOUSTON & BEAUMONT DISTRICTS
HOUSTON-GALVESTON MPO
PROJECTS UNDERGOING ENVIRONMENTAL ASSESSMENT**

DISTRICT COUNTY MPO ID CSJ NUMBER	SPONSOR STREET FROM LIMIT TO LIMIT PROJECT DESCRIPTION	PROJECT MANAGER	LENGTH PS&E COMP DATE EST LET DATE LATEST COST
HARRIS 2773	HARRIS COUNTY PERRY RD FM 1960 MILLS RD WIDEN TO 4-LANE ASPHALT CONCRETE PAVEMENT W/ OPEN DITCH, CLT & SIGNALS		0.850 12/01/2008 \$5,700,000
HOUSTON HARRIS 8000	HARRIS COUNTY PERRY RD MILLS RD SH 249 WIDEN TO 4-LANE UNDIVIDED PAVEMENT		1.000 12/01/2009 \$6,500,000
HOUSTON HARRIS 11051	CITY OF PASADENA PINE BW 8 RANDOLPH (JANA) DESIGN & WIDEN TO 4-LANE UNDIVIDED W/ DRAINAGE & SIGNALS AT RED BLUFF & LEFT TURN LANES AT JANA		0.740 01/01/2011 \$1,978,000
HOUSTON HARRIS 11052	CITY OF PASADENA PINE PRESTON BW 8 DESIGN AND WIDEN TO 4-LANE UNDIVIDED WITH DRAINAGE AND SIGNALS AT PANSY		0.950 10/01/2010 \$2,544,000
HOUSTON HARRIS 7736	CITY OF HOUSTON PINEMONT ST ELLA BLVD SHEPHERD PHASE-1: ROW ACQ, ENGR & CONSTRUCTION OF TWO 24' CONCRETE RDWYS W/ CURBS, SIDEWALKS, STREET LIGHTING & UNDERGROUND UTILITIES		0.950 01/01/2009 \$6,000,000
HOUSTON HARRIS 6059	CITY OF HOUSTON PINEMONT ST T. C. JESTER ELLA BLVD ROW ACQ, ENGR & CONSTRUCT OF TWO 24' CONCRETE RDWYS W/ CURBS, SIDEWALKS, STREET LIGHTING & UNDERGROUND UTILITIES		1.728 01/01/2008 \$10,400,000
HOUSTON HARRIS 7523 0912-72-073	PORT OF HOUSTON AUTHORITY PORT RD SH 146 TODVILLE RD WIDEN PORT ROAD TO 4 LANES W/ CURB & GUTTER, STORM SEWER AND APPURTENANCES (PHASE 2)	JIM ROSCHER	1.990 04/01/2008 09/01/2008 \$24,300,000
HOUSTON HARRIS 10452	PORT OF HOUSTON AUTHORITY PORT RD SH 146 TODVILLE RD WIDEN TO 6-LANE DIVIDED		1.990 01/01/2009 \$11,305,592

**TRANSPORTATION IMPROVEMENT PROGRAM
HOUSTON & BEAUMONT DISTRICTS
HOUSTON-GALVESTON MPO
PROJECTS UNDERGOING ENVIRONMENTAL ASSESSMENT**

DISTRICT COUNTY MPO ID CSJ NUMBER	SPONSOR STREET FROM LIMIT TO LIMIT PROJECT DESCRIPTION	PROJECT MANAGER	LENGTH PS&E COMP DATE EST LET DATE LATEST COST
HOUSTON FORT BEND 13760	FORT BEND COUNTY POST OAK RD, S BW 8 FM 2234 EXPAND EXISTING 4-LANE TO 6-LANE SECTION		1.400 01/01/2014 \$2,800,000
HOUSTON HARRIS 13521 0912-72-063	CITY OF PASADENA PRESTON BW 8 GENOA RED BLUFF CONSTRUCT 4-LANE DIVIDED THOROUGHFARE	JOHN WARD	0.250 03/01/2009 08/01/2009 \$1,160,000
HOUSTON HARRIS 13871	HARRIS COUNTY QUEENSTON BLVD FM 529 LANGHAM CREEK CONSTRUCT 4-LANE CONCRETE BLVD W/STORM SEWER		0.625 06/01/2007 \$2,000,000
HOUSTON HARRIS 7758	HARRIS COUNTY QUEENSTON BLVD KIETH HARROW CLAY RD CONSTRUCT 4-LANE CONCRETE CURB AND GUTTER BLVD W/ STORM SEWERS		1.300 06/01/2007 \$4,100,000
HOUSTON HARRIS 11050	CITY OF PASADENA RANDOLPH (JANA) SPENCER HWY RED BLUFF RD DESIGN AND CONSTRUCT EXTENSION OF 4-LANE DIVIDED INCL DRAINAGE, INTERSECTION REDESIGN AND SIGNALS AT PINE & RED BLUFF RD		0.810 10/01/2010 \$22,125,000
HOUSTON HARRIS 5027	CITY OF HOUSTON RANKIN RD US 59 INTERCONTINENTAL AIRPORT WIDEN TO 4-LANE DIVIDED		1.620 01/01/2013 \$8,417,405
HOUSTON FORT BEND 7740	FORT BEND COUNTY RANSOM RD GOLFVIEW DR WILLIAMS WAY WIDEN FROM 2-LANE TO 4-LANE DIVIDED URBAN SECTION		1.950 01/01/2009 \$7,705,000
HOUSTON HARRIS 11060	CITY OF PASADENA RED BLUFF RD BEARLE SOUTH DESIGN, ACQUIRE ROW AND WIDEN TO 6-LANE DIVIDED ROADWAY INCL DRAINAGE AND SIGNALS AT BURKE/GRAND, HARRIS/NORTH, PRESTON AND SOUTH		0.660 01/01/2010 \$2,793,000

**TRANSPORTATION IMPROVEMENT PROGRAM
HOUSTON & BEAUMONT DISTRICTS
HOUSTON-GALVESTON MPO
PROJECTS UNDERGOING ENVIRONMENTAL ASSESSMENT**

DISTRICT COUNTY MPO ID CSJ NUMBER	SPONSOR STREET FROM LIMIT TO LIMIT PROJECT DESCRIPTION	PROJECT MANAGER	LENGTH PS&E COMP DATE EST LET DATE LATEST COST
HOUSTON	CITY OF PASADENA		1.970
HARRIS	RED BLUFF RD		
11059	BW 8		10/01/2014
	SPENCER HWY		\$6,449,000
	DESIGN, ACQUIRE ROW AND WIDEN TO 6-LANE DIVIDED ROADWAY INCL DRAINAGE AND SIGNALS AT RANDOLPH (JANA), KINGSDALE AND SPENCER HWY		
HOUSTON	CITY OF PASADENA		1.530
HARRIS	RED BLUFF RD		
11058	SH 225		01/01/2009
	BEARLE		\$3,146,000
	DESIGN, ACQUIRE ROW AND WIDEN TO 6-LANE DIVIDED ROADWAY INCL DRAINAGE AND SIGNALS AT SH 225, BEARLE AND THOMAS		
HOUSTON	CITY OF PASADENA		1.020
HARRIS	RED BLUFF RD		
11061	SOUTH		01/01/2012
	BW 8		\$2,793,000
	DESIGN, ACQUIRE ROW AND WIDEN TO 6-LANE DIVIDED ROADWAY INCL DRAINAGE AND SIGNALS AT SAN AUGUSTINE/ORREL AND BW 8		
FORT BEND	HARRIS COUNTY		1.200
14230	REPSDORPH RD		
	E. NASA PKWY		12/01/2007
	1.2 MILES NORTH		\$6,300,000
	RECONSTRUCT 4-LANE CONCRETE UNDIVIDED BLVD W/C&G AND STORM SEWER (EXTENDING ONTO NEW LOCATION)		
HARRIS	HARRIS COUNTY		0.450
14253	REPSDORPH RD		
	REPSDORPH RD CIRCLE		12/01/2007
	SH 146		\$1,600,000
	RECONSTRUCT CONCRETE BLVD (PARTIALLY ON NEW LOCATION)		
HOUSTON	MONTGOMERY COUNTY		2.690
MONTGOMERY	RESEARCH FOREST DR		
7056	FM 2978		01/01/2004
	BRANCH CROSSING		\$1,764,000
	PH 1: CONSTRUCT NEW 2-LANE DIVIDED ROAD		
HOUSTON	MONTGOMERY COUNTY		3.704
MONTGOMERY	RESEARCH FOREST DR		
12589	GOSLING		02/01/2007
	KUYKENDAHL		\$4,608,000
	WIDEN FROM 4 TO 6 LANES		
HOUSTON	MONTGOMERY COUNTY		2.380
MONTGOMERY	RESEARCH FOREST DR		
2925	IH 45		01/01/2008
	GOSLING RD		\$4,608,000
	WIDEN TO 6 LANE DIVIDED		

**TRANSPORTATION IMPROVEMENT PROGRAM
HOUSTON & BEAUMONT DISTRICTS
HOUSTON-GALVESTON MPO
PROJECTS UNDERGOING ENVIRONMENTAL ASSESSMENT**

DISTRICT COUNTY MPO ID CSJ NUMBER	SPONSOR STREET FROM LIMIT TO LIMIT PROJECT DESCRIPTION	PROJECT MANAGER	LENGTH PS&E COMP DATE EST LET DATE LATEST COST
HOUSTON MONTGOMERY 10840	MONTGOMERY COUNTY RICHARDS RD RAYFORD RD HANNA RD WIDEN 2-LANE TO 4-LANE DIVIDED		1.200 07/01/2009 \$1,380,000
HOUSTON HARRIS 13818	HARRIS COUNTY RICHEY RD E HARDY RD ALDINE WESTFIELD RD WIDEN TO 4-LANE BLVD SECTION		1.500 12/01/2008 \$4,200,000
HOUSTON HARRIS 8067	HARRIS COUNTY RICHEY RD W CUTTEN RD CHAMPION FOREST CONSTRUCT 4-LANE CONCRETE BLVD W/ CURBS, STORM SEWERS & TURN LANES ON NEW LOCATION (NORTH OF EXISTING WEST RICHEY ROAD AND PARALELL TO BOURGEOIS)		0.001 01/01/2012 \$10,000,000
HOUSTON HARRIS 11000	UPTOWN HOUSTON DISTRICT RICHMOND AVE SAGE CHIMNEY ROCK WIDEN FROM 6 TO 8 LANES		0.590 10/01/2006 \$7,000,000
HOUSTON FORT BEND 11181	CITY OF SUGAR LAND RIVERSTONE ARTERIAL PALM ROYALE FORT BEND TOLLROAD CONSTRUCT 4-LANE BLVD ARTERIAL PARALLEL TO SH 6		5.000 01/01/2007 \$12,000,000
HOUSTON HARRIS 11705	DOWNTOWN MANAGEMENT DISTRICT RUNNELS ST EXT MCKEE ST WASHINGTON ENGINEERING AND ROW ACQUISITION AND CONSTRUCTION OF NEW COLLECTOR ROADWAY WITH TWO LANES IN EACH DIRECTION AND SIGNALIZED INTERSECTIONS		1.000 01/01/2009 \$5,000,000
HOUSTON FORT BEND 13743	CITY OF MISSOURI CITY S GESSNER BW 8 US 90A WIDEN 4 TO 6-LANES		1.600 09/01/2012 \$2,900,000
HOUSTON HARRIS 10036	CITY OF HOUSTON SABO RD KINGSPPOINT RD FUQUA DR R-O-W ACQ, ENGR & CONSTRUCT OF 4-LANE UNDIVIDED CONCRETE ROAD W/ CURBS, SIDEWALKS, STREET LIGHTING & UNDERGROUND UTILITIES INCLS A SECTION OF KINGSPPOINT BETWEEN SABO & KLECKLEY		0.600 01/01/2010 \$3,000,000

**TRANSPORTATION IMPROVEMENT PROGRAM
HOUSTON & BEAUMONT DISTRICTS
HOUSTON-GALVESTON MPO
PROJECTS UNDERGOING ENVIRONMENTAL ASSESSMENT**

DISTRICT COUNTY MPO ID CSJ NUMBER	SPONSOR STREET FROM LIMIT TO LIMIT PROJECT DESCRIPTION	PROJECT MANAGER	LENGTH PS&E COMP DATE EST LET DATE LATEST COST
HOUSTON HARRIS 11004	UPTOWN HOUSTON DISTRICT SAGE RD WESTPARK 600' N OF WESTHEIMER WIDEN FROM 4 TO 6 LANES IN SECTIONS, INCLUDING ROW ACQUISITION		1.160 10/01/2006 \$8,000,000
HOUSTON HARRIS 7649	HARRIS COUNTY SAUMS RD W OF HCFD UNIT U101-02-00 (W OF GREENHOUSE) BARKER CYPRESS WIDEN TO 5-LANE UNDIVIDED ASPHALT		1.000 06/01/2004 \$2,400,000
HOUSTON HARRIS 136	CITY OF HOUSTON SCOTT ST EAST OREM FUQUA CONSTRUCT 4-LANE RD		1.870 01/01/2010 \$4,600,000
HOUSTON MONTGOMERY 11580	TXDOT HOUSTON DISTRICT SH 105 0.09 MI W OF SNUG HARBOR CIR FM 1314 WIDEN TO 6-LANE DIVIDED RURAL		10.000 09/01/2010 \$0
HOUSTON MONTGOMERY 504 0338-04-060	TXDOT HOUSTON DISTRICT SH 105 FM 1314 LP 336 E WIDEN TO 4 LANE DIVIDED RURAL	TERRI LEESON	2.080 04/01/2015 09/01/2010 \$14,000,000
HOUSTON MONTGOMERY 10124 0338-04-066	TXDOT HOUSTON DISTRICT SH 105 FM 1484 SAN JACINTO C/L WIDEN TO 4 LANE DIVIDED RURAL	TERRI LEESON	6.098 04/01/2015 09/01/2008 \$14,922,000
HOUSTON MONTGOMERY 965 0338-02-032	MONTGOMERY COUNTY SH 105 GRIMES C/L FM 149 WIDEN TO 4-LANE DIVIDED RURAL	TERRI LEESON	6.808 04/01/2015 09/01/2015 \$17,898,066
HOUSTON MONTGOMERY 10125 0338-04-065	TXDOT HOUSTON DISTRICT SH 105 LP 336 E FM 1484 E WIDEN TO 4 LANE DIVIDED RURAL	TERRI LEESON	4.600 04/01/2015 09/01/2010 \$11,257,000

**TRANSPORTATION IMPROVEMENT PROGRAM
HOUSTON & BEAUMONT DISTRICTS
HOUSTON-GALVESTON MPO
PROJECTS UNDERGOING ENVIRONMENTAL ASSESSMENT**

DISTRICT COUNTY MPO ID CSJ NUMBER	SPONSOR STREET FROM LIMIT TO LIMIT PROJECT DESCRIPTION	PROJECT MANAGER	LENGTH PS&E COMP DATE EST LET DATE LATEST COST
HOUSTON MONTGOMERY 7705 0338-06-011	TXDOT HOUSTON DISTRICT SH 105 MONTGOMERY C/L MONTGOMERY C/L WIDEN TO 4-LANE DIVIDED RURAL	TERRI LEESON	0.900 04/01/2015 09/01/2008 \$2,202,000
HOUSTON MONTGOMERY 7706 0338-07-019	TXDOT HOUSTON DISTRICT SH 105 SAN JACINTO C/L LIBERTY C/L WIDEN TO 4 LANE DIVIDED RURAL	TERRI LEESON	3.489 04/01/2015 09/01/2008 \$8,540,000
HOUSTON GALVESTON 467 0389-07-025	TXDOT HOUSTON DISTRICT SH 146 0.3 MI S OF FM 519 0.2 MI S OF TCT RR CONSTRUCT RR OVERPASS		0.700 09/01/2008 \$30,060,000
HOUSTON HARRIS 13635 0389-13-901	TXDOT HOUSTON DISTRICT SH 146 @ SP 330 CONSTRUCT DIRECT CONNECTOR, SP 330 WB TO SH 146 NB		0.001 04/01/2016 09/01/2016 \$19,539,000
HOUSTON HARRIS 7517 0389-05-105	TXDOT HOUSTON DISTRICT SH 146 AT BNSF RR/PORT RD CONSTRUCT DIRECT CONNECTORS	JOE LIGGIO	0.757 11/01/2008 09/01/2011 \$30,701,484
HOUSTON HARRIS 13840 0389-05-109	TXDOT HOUSTON DISTRICT SH 146 AT BS 146D (WHARTON WEEMS) GRADE SEPARATION	JOE LIGGIO	0.042 11/01/2008 04/01/2011 \$18,422,227
HOUSTON HARRIS 7516 0389-05-107	PORT OF HOUSTON AUTHORITY SH 146 AT CHOATE RD CONSTRUCT OVERPASS AT SH 146	JOE LIGGIO	0.340 11/01/2008 08/01/2011 \$28,046,660
HOUSTON HARRIS 7514 0389-05-106	PORT OF HOUSTON AUTHORITY SH 146 AT RED BLUFF CONSTRUCT GRADE SEPARATION	JOE LIGGIO	0.136 11/01/2008 04/01/2009 \$35,427,360

**TRANSPORTATION IMPROVEMENT PROGRAM
HOUSTON & BEAUMONT DISTRICTS
HOUSTON-GALVESTON MPO
PROJECTS UNDERGOING ENVIRONMENTAL ASSESSMENT**

DISTRICT COUNTY MPO ID CSJ NUMBER	SPONSOR STREET FROM LIMIT TO LIMIT PROJECT DESCRIPTION	PROJECT MANAGER	LENGTH PS&E COMP DATE EST LET DATE LATEST COST
HOUSTON HARRIS 113 0389-13-040	TXDOT HOUSTON DISTRICT SH 146 AT SP 330 CONSTRUCT DIRECT CONNECTOR & BRAIDED RAMP	COURTNEY BLECHLE	0.187 04/01/2010 12/01/2007 \$18,000,000
HOUSTON HARRIS 13599 0389-13-900	CITY OF BAYTOWN SH 146 AT SPUR 330 CONSTRUCT DIRECT CONNECTOR E SH 146 SB TO SP 330 WB		0.001 04/01/2011 09/01/2011 \$15,030,000
HOUSTON HARRIS 13538 0389-05-108	CITY OF LA PORTE SH 146 AT WHARTON WEEMS CONSTRUCT GRADE SEPARATION	JOE LIGGIO	1.000 11/01/2008 08/01/2011 \$22,142,100
HOUSTON HARRIS 137 0389-05-087	TXDOT HOUSTON DISTRICT SH 146 CHOATE RD RED BLUFF RD WIDEN TO 6 LANES WITH TWO 3-LANE FRONTAGE ROADS	JOE LIGGIO	4.500 04/01/2011 09/01/2011 \$53,141,040
HOUSTON HARRIS 13839 0389-05-900	TXDOT HOUSTON DISTRICT SH 146 CHOATE RD WHARTON WEEMS BLVD WIDEN TO 6-LANES WITH TWO 3-LANE FRONTAGE ROADS		04/01/2011 09/01/2011 \$23,618,240
BEAUMONT CHAMBERS 922	CITY OF BAYTOWN SH 146 FERRY RD IH 10 E WIDEN AND UPGRADE TO 6 LANE FREEWAY		3.700 10/01/2010 \$26,753,400
HOUSTON GALVESTON 10129 0389-07-029	TXDOT HOUSTON DISTRICT SH 146 FM 1764 GALVESTON WYE WIDEN TO 6-LANE ARTERIAL	JOE LIGGIO	4.000 04/01/2010 09/01/2010 \$119,536,297
HOUSTON GALVESTON 11566	TXDOT HOUSTON DISTRICT SH 146 FM 517 FM 1765 WIDENING ARTERIAL TO 6 LANES WITH GRADE SEPARATION AT MAJOR INTERSECTIONS		6.500 09/01/2009 \$112,000,000

**TRANSPORTATION IMPROVEMENT PROGRAM
HOUSTON & BEAUMONT DISTRICTS
HOUSTON-GALVESTON MPO
PROJECTS UNDERGOING ENVIRONMENTAL ASSESSMENT**

DISTRICT COUNTY MPO ID CSJ NUMBER	SPONSOR STREET FROM LIMIT TO LIMIT PROJECT DESCRIPTION	PROJECT MANAGER	LENGTH PS&E COMP DATE EST LET DATE LATEST COST
HOUSTON GALVESTON 468 0389-06-088	TXDOT HOUSTON DISTRICT SH 146 FM 518 FM 1764 WIDEN TO 6 LANES	JOE LIGGIO	12.421 04/01/2015 09/01/2015 \$264,060,972
HOUSTON HARRIS 139 0389-05-088	TXDOT HOUSTON DISTRICT SH 146 RED BLUFF S OF THE GALVESTON/HARRIS CL WIDEN TO 8-LANE ARTERIAL WITH GRADE SEPARATIONS AT MAJOR INTERSECTIONS AND ACCESS ROADS	JOE LIGGIO	3.000 04/01/2015 09/01/2015 \$149,116,784
HOUSTON GALVESTON 13842 0389-06-095	TXDOT HOUSTON DISTRICT SH 146 S OF HARRIS/GALVESTON C/L FM 518 WIDEN TO 6-LANES WITH 4-LANE EXPRESS LANES	JOE LIGGIO	0.700 04/01/2015 09/01/2015 \$62,131,993
HOUSTON HARRIS 11252 0389-05-101	TXDOT HOUSTON DISTRICT SH 146 SH 146 NB FR AT LITTLE CEDAR BAYOU . REHABILITATE BRIDGE AND APPROACHES	JOE LIGGIO	0.001 12/01/2007 05/01/2008 \$789,000
BEAUMONT LIBERTY 12174 0389-01-036	TXDOT BEAUMONT DISTRICT SH 146 US 90 IN DAYTON LIBERTY/CHAMBERS C/L WIDEN ROADWAY FROM 2 LANES TO 4 LANES		11.035 01/01/2014 \$35,380,620
HOUSTON HARRIS 536 0389-13-039	CITY OF BAYTOWN SH 146 W ELVINTA FERRY RD CONSTRUCT 6 MAINLANES AND GRADE SEPARATION (G.S. @ BS 146 E, MAINLANES & APPROACHES)	LANCE OLENIUS	0.870 03/01/2012 08/01/2012 \$45,090,000
HOUSTON HARRIS 13841 0389-05-903	TXDOT HOUSTON DISTRICT SH 146 WHARTON WEEMS FAIRMONT PKWY WIDEN TO 6-LANES WITH TWO 3-LANE FRONTAGE ROADS		1.250 04/01/2011 09/01/2011 \$16,253,978
HOUSTON HARRIS 14019 0502-01-201	TXDOT HOUSTON DISTRICT SH 225 ALLEN-GENOA RD TO SCARBOROUGH LANE LANDSCAPE DEVELOPMENT	CRAIG ROLLINS	1.027 08/01/2007 01/01/2008 \$298,000

**TRANSPORTATION IMPROVEMENT PROGRAM
HOUSTON & BEAUMONT DISTRICTS
HOUSTON-GALVESTON MPO
PROJECTS UNDERGOING ENVIRONMENTAL ASSESSMENT**

DISTRICT COUNTY MPO ID CSJ NUMBER	SPONSOR STREET FROM LIMIT TO LIMIT PROJECT DESCRIPTION	PROJECT MANAGER	LENGTH PS&E COMP DATE EST LET DATE LATEST COST
HOUSTON	TXDOT HOUSTON DISTRICT		6.810
HARRIS	SH 225		04/01/2015
14207	IH 610		09/01/2015
0502-01-904	SH 146		\$210,000,000
	IMPROVEMENTS: IH 610 IC, ENTRANCE AND EXIT RAMP		
HOUSTON	TXDOT HOUSTON DISTRICT	LISA LATHEM	6.810
HARRIS	SH 225		04/01/2013
10997	IH 610		09/01/2013
0912-00-148	SH 146		\$2,000,000
	MULTIMODAL TRANSPORTATION CORRIDOR FEASIBILITY STUDY		
HOUSTON	TXDOT HOUSTON DISTRICT		1.000
MONTGOMERY	SH 242		
13513	AT IH 45		01/01/2008
3538-01-030			\$19,927,000
	CONSTRUCT WB-SB AND NB-WB DIRECT CONNECTORS (PTF)		
HOUSTON	TXDOT HOUSTON DISTRICT		3.001
MONTGOMERY	SH 242		04/01/2010
967	GREEN BRIDGE DR		09/01/2010
3538-01-904	IH 45 N		\$15,000,000
	WIDEN FROM 4 TO 6 LANES		
HOUSTON	TXDOT HOUSTON DISTRICT	KELLY LARK	13.000
MONTGOMERY	SH 242		04/01/2011
14232	IH 45		09/01/2011
3538-01-032	US 59		\$200,000
	PE TO WIDEN FROM 2 TO 4 LANES		
HOUSTON	TXDOT HOUSTON DISTRICT		17.000
MONTGOMERY	SH 242		
968	NEEDHAM DR		09/04/2011
3538-01-901	US 59 N		\$65,000,000
	WIDEN FROM 2 TO 4 LANES		
HOUSTON	HCTRA	KELLY LARK	1.000
HARRIS	SH 249		06/01/2008
13804	AT BW 8		11/01/2008
0720-03-120			\$9,700,000
	CONSTRUCT SB-WB DIRECT CONNECTOR		
HOUSTON	TXDOT HOUSTON DISTRICT	JIM ROSCHER	1.179
HARRIS	SH 249		04/01/2011
339	BROWN RD		09/01/2011
0720-03-074	MONTGOMERY C/L		\$38,291,118
	CONSTRUCT TWO 3-LANE FRONTAGE ROADS		

**TRANSPORTATION IMPROVEMENT PROGRAM
HOUSTON & BEAUMONT DISTRICTS
HOUSTON-GALVESTON MPO
PROJECTS UNDERGOING ENVIRONMENTAL ASSESSMENT**

DISTRICT COUNTY MPO ID CSJ NUMBER	SPONSOR STREET FROM LIMIT TO LIMIT PROJECT DESCRIPTION	PROJECT MANAGER	LENGTH PS&E COMP DATE EST LET DATE LATEST COST
HOUSTON HARRIS 307 0720-03-102	TXDOT HOUSTON DISTRICT SH 249 BROWN RD WILLOW CREEK CONSTRUCT 6-LANE TOLLWAY WITH BRIDGES AT WILLOW CREEK, HOLDERRIETH RD, TOMBALL PRKWY AND ALICE RD WITH TSM		2.016 02/01/2011 \$70,534,264
HOUSTON MONTGOMERY 11570 0720-02-900	TXDOT HOUSTON DISTRICT SH 249 FM 249 (EXISTING) IN PINEHURST SH 105 IN PLANTERSVILLE CONSTRUCT 4-LANE TOLLWAY IN MONTGOMERY AND GRIMES COUNTIES IN SECTIONS	JIM ROSCHER	42.000 09/01/2011 09/01/2013 \$301,383,011
HOUSTON MONTGOMERY 914 0720-02-901	TXDOT HOUSTON DISTRICT SH 249 HARRIS C/L FM 1774 CONSTRUCT 6 LANE TOLLWAY WITH GRADE SEPARATIONS AT STAGECOACH RD AND WOODLANDS PARKWAY		2.990 09/01/2011 09/01/2011 \$115,989,112
HARRIS 913 0720-03-900	TXDOT HOUSTON DISTRICT SH 249 MONTGOMERY C/L BROWN RD RECONSTRUCT 6 LANE TOLLWAY WITH WITH GRADE SEPARATIONS AT BROWN ROAD, BAKER AND ZION ROAD		1.179 01/01/2011 \$48,712,230
HOUSTON MONTGOMERY 13845 0720-03-900	TXDOT HOUSTON DISTRICT SH 249 MONTGOMERY C/L BROWN RD RECONSTRUCT 6-LANE TOLLWAY WITH GRADE SEPARATION AT BROWN RD, BAKER AND ZION RD		1.000 04/01/2011 09/01/2011 \$25,000,000
HOUSTON HARRIS 216 0720-03-103	TXDOT HOUSTON DISTRICT SH 249 SPRING CYPRESS RD WILLOW CREEK CONSTRUCT 6-LANE TOLLWAY AND TSM (PHASE 2) WITH GRADE SEPARATIONS AT WESBOURNE, BOUDREAUX & SH 99		2.557 09/01/2010 \$67,503,776
HOUSTON BRAZORIA 14255 0598-02-901	TXDOT HOUSTON DISTRICT SH 288 AT BW 8 I/C CONSTRUCT TOLL LANES WITH BW 8 INTERCHANGE		0.001 08/01/2011 \$314,025,737
HOUSTON BRAZORIA 14208 0598-02-045	BRAZORIA COUNTY SH 288 AT CR 101 CONSTRUCT SB ACCESS RAMP AND DECELERATION LANE (NONLETTING BY PERMIT)	TERRI LEESON	0.001 08/01/2007 01/01/2008 \$1,000,000

**TRANSPORTATION IMPROVEMENT PROGRAM
HOUSTON & BEAUMONT DISTRICTS
HOUSTON-GALVESTON MPO
PROJECTS UNDERGOING ENVIRONMENTAL ASSESSMENT**

DISTRICT COUNTY MPO ID CSJ NUMBER	SPONSOR STREET FROM LIMIT TO LIMIT PROJECT DESCRIPTION	PROJECT MANAGER	LENGTH PS&E COMP DATE EST LET DATE LATEST COST
HOUSTON BRAZORIA 10593 0598-03-044	TXDOT HOUSTON DISTRICT SH 288 AT CR 101 (BAILEY RD) CONSTRUCTION OF A GRADE SEPARATION AT CR 101 OVER SH 288	TERRI LEESON	0.658 09/01/2009 08/01/2009 \$10,000,000
HOUSTON HARRIS 13807 0598-01-085	TXDOT HOUSTON DISTRICT SH 288 AT IH 610 TRAFFIC SYSTEM MANAGEMENT IMPROVEMENTS-EMERGENCY SERVICES	TERRI LEESON	0.001 04/01/2008 09/01/2008 \$2,500,000
HOUSTON HARRIS 13808 0598-01-086	TXDOT HOUSTON DISTRICT SH 288 AT NORTH AND SOUTH MACGREGOR TRAFFIC SYSTEM MANAGEMENT IMPROVEMENTS	TERRI LEESON	0.001 04/01/2008 09/01/2008 \$2,500,000
HOUSTON BRAZORIA 14210 0598-04-022	CITY OF LAKE JACKSON SH 288 AT SH 332/BRAZOS MALL DRIVEWAY AND RELOCATE RAMP "NON-LETTING BY PERMIT"	SARAH WYCKOFF	0.200 08/01/2007 01/01/2008 \$265,301
HOUSTON HARRIS 14026 0598-01-081	TXDOT HOUSTON DISTRICT SH 288 BLODGETT BINZ LANDSCAPE DEVELOPMENT	STAN COOPER	0.594 08/01/2007 01/01/2008 \$206,500
HOUSTON BRAZORIA 14201 0111-08-900	TXDOT HOUSTON DISTRICT SH 288 BS 288B/SH 332 TO SH 36/FM 1495 911D - 935C CONSTRUCT 4 MAIN LANES WITH FRONTAGE ROADS		0.001 01/01/2017 06/01/2017 \$3,959,000
HOUSTON BRAZORIA 13765 0598-02-903	TXDOT HOUSTON DISTRICT SH 288 BW 8 SH 6 CONSTRUCT 4 TOLL LANES		8.000 04/01/2011 08/01/2011 \$378,452,071
HOUSTON BRAZORIA 14209 0598-03-901	TXDOT HOUSTON DISTRICT SH 288 FM 1462 SH 35 CONSTRUCT 4 MAIN LANES WITH FRONTAGE ROADS		0.001 01/01/2017 06/01/2017 \$7,800,000

**TRANSPORTATION IMPROVEMENT PROGRAM
HOUSTON & BEAUMONT DISTRICTS
HOUSTON-GALVESTON MPO
PROJECTS UNDERGOING ENVIRONMENTAL ASSESSMENT**

DISTRICT COUNTY MPO ID CSJ NUMBER	SPONSOR STREET FROM LIMIT TO LIMIT PROJECT DESCRIPTION	PROJECT MANAGER	LENGTH PS&E COMP DATE EST LET DATE LATEST COST
HOUSTON	TXDOT HOUSTON DISTRICT		0.001
BRAZORIA	SH 288		01/01/2017
14223	FM 2004		06/01/2017
1524-01-900	SH 332		\$4,027,000
CONSTRUCT 4 MAIN LANES WITH FRONTAGE ROADS			
HOUSTON	TXDOT HOUSTON DISTRICT	JOE LIGGIO	1.670
BRAZORIA	SH 288		03/01/2008
13466	FM 2234		09/01/2008
0598-02-042	FM 518		\$10,750,500
CONSTRUCT TWO 2-LANE FRONTAGE ROADS - BOTH SIDES			
HOUSTON	TXDOT HOUSTON DISTRICT	TERRI LEESON	58.400
HARRIS	SH 288		04/01/2013
10996	IH 45		09/01/2013
0912-00-262	US 59		\$2,000,000
MULTIMODAL TRANSPORTATION CORRIDOR FEASIBILITY STUDY			
HOUSTON	TXDOT HOUSTON DISTRICT		8.000
HARRIS	SH 288		03/01/2011
13856	IH 610		08/01/2011
0598-01-900	BW 8		\$551,791,134
CONSTRUCT 4 INTERIM TOLL LANES WITH BW 8 INTERCHANGE			
HOUSTON	TXDOT HOUSTON DISTRICT	COURTNEY BLECHLE	0.001
HARRIS	SH 288		08/01/2013
11294	SH 288 NB FR AT BRAYS BAYOU		01/01/2014
0598-01-077	.		\$1,594,000
REHABILITATE BRIDGE AND APPROACHES			
HOUSTON	TXDOT HOUSTON DISTRICT	COURTNEY BLECHLE	0.001
HARRIS	SH 288		08/01/2013
11293	SH 288 SB FR AT BRAYS BAYOU		01/01/2014
0598-01-076	.		\$4,200,000
REHABILITATE BRIDGE AND APPROACHES			
HOUSTON	TXDOT HOUSTON DISTRICT		0.001
BRAZORIA	SH 288		01/01/2017
14211	SH 35		06/01/2017
0598-04-901	FM 2004		\$5,000,000
CONSTRUCT 4 MAIN LANES WITH FRONTAGE ROADS			
HOUSTON	TXDOT HOUSTON DISTRICT		0.001
BRAZORIA	SH 288		03/01/2019
13767	SH 6		08/01/2019
0598-02-904	SH 99		\$541,080,000
Construct 4 Toll lanes			

**TRANSPORTATION IMPROVEMENT PROGRAM
HOUSTON & BEAUMONT DISTRICTS
HOUSTON-GALVESTON MPO
PROJECTS UNDERGOING ENVIRONMENTAL ASSESSMENT**

DISTRICT COUNTY MPO ID CSJ NUMBER	SPONSOR STREET FROM LIMIT TO LIMIT PROJECT DESCRIPTION	PROJECT MANAGER	LENGTH PS&E COMP DATE EST LET DATE LATEST COST
HOUSTON	TXDOT HOUSTON DISTRICT		3.000
BRAZORIA	SH 288		03/01/2019
13876	SH 99		08/01/2019
0598-02-905	FM 1462		\$13,663,773
	UPGRADE ROADWAY TO FREEWAY FACILITY BY ADDING OVERPASSES AND OVERPASSES		
HOUSTON	TXDOT HOUSTON DISTRICT		10.000
HARRIS	SH 288		03/01/2011
10568	US 59		08/01/2011
0598-01-901	IH 610		\$146,357,861
	CONSTRUCT 4 TOLL LANES WITH INTERIM IH 610 INTERCHANGE		
HOUSTON	TXDOT HOUSTON DISTRICT	JOE LIGGIO	4.859
HARRIS	SH 3		04/01/2016
8015	BW 8		09/01/2010
0051-02-081	EL DORADO BLVD		\$60,000,000
	RECONSTRUCT AND WIDEN TO 6 MAIN LANES WITH RAISED MEDIANS		
HOUSTON	TXDOT HOUSTON DISTRICT	JOE LIGGIO	0.654
GALVESTON	SH 3		04/01/2010
8017	CLEAR CREEK		09/01/2010
0051-03-089	FM 518		\$4,000,000
	RECONSTRUCT AND WIDEN TO 6 MAIN LANES WITH RAISED MEDIANS		
HOUSTON	TXDOT HOUSTON DISTRICT	JOE LIGGIO	3.642
HARRIS	SH 3		05/01/2016
8016	EL DORADO BLVD		09/01/2010
0051-02-082	CLEAR CREEK		\$44,000,000
	RECONSTRUCT AND WIDEN TO 6 MAIN LANES WITH RAISED MEDIANS		
HOUSTON	TXDOT HOUSTON DISTRICT	TERRI LEESON	5.986
GALVESTON	SH 3		05/01/2016
7708	FM 517		10/01/2016
0051-03-091	FM 1764		\$45,000,000
	RECONSTRUCT 4 MAIN LANES WITH RAISED MEDIAN		
HOUSTON	TXDOT HOUSTON DISTRICT	TERRI LEESON	4.146
GALVESTON	SH 3		05/01/2016
8018	FM 518		10/01/2016
0051-03-090	FM 517		\$34,000,000
	RECONSTRUCT AND WIDEN TO 4 MAIN LANES WITH RAISED MEDIANS		
HOUSTON	TXDOT HOUSTON DISTRICT		6.336
BRAZORIA	SH 332		
246	0.124 MI E OF SH 288		09/01/2016
1524-01-060	0.307 MI E OF BS 288B		\$108,216,000
	CONSTRUCT 4 MAIN LANES WITH FRONTAGE ROADS (PHASE II)		

**TRANSPORTATION IMPROVEMENT PROGRAM
HOUSTON & BEAUMONT DISTRICTS
HOUSTON-GALVESTON MPO
PROJECTS UNDERGOING ENVIRONMENTAL ASSESSMENT**

DISTRICT COUNTY MPO ID CSJ NUMBER	SPONSOR STREET FROM LIMIT TO LIMIT PROJECT DESCRIPTION	PROJECT MANAGER	LENGTH PS&E COMP DATE EST LET DATE LATEST COST
HOUSTON BRAZORIA 245 1524-01-041	TXDOT HOUSTON DISTRICT SH 332 0.277 MI N OF THIS WAY ST 0.196 MI S OF THIS WAY ST CONSTRUCT GRADE SEPARATION AND TWO 2-LANE FRONTAGE ROADS		0.990 01/01/2008 \$18,432,792
BRAZORIA 247 0586-01-048	TXDOT HOUSTON DISTRICT SH 332 0.3 MI N OF FM 523 0.3 MI S OF FM 523 CONSTRUCT GRADE SEPARATION		0.600 09/01/2017 \$16,190,700
HOUSTON BRAZORIA 248 0586-01-051	TXDOT HOUSTON DISTRICT SH 332 0.3 MI S OF FM 523 0.446 MI N OF INTRACOASTAL CANAL WIDEN TO 4-LANE DIVIDED RURAL SECTION	JOE LIGGIO	2.479 04/01/2013 09/01/2013 \$5,850,000
HOUSTON BRAZORIA 10157 1524-01-068	TXDOT HOUSTON DISTRICT SH 332 0.480 MI N OF DIXIE DR 0.467 MI S OF DIXIE DR CONSTRUCT GRADE SEPARATION AND TWO 2-LANE FRONTAGE ROADS		0.947 01/01/2008 \$19,910,241
HOUSTON BRAZORIA 10158 1524-01-069	TXDOT HOUSTON DISTRICT SH 332 0.511 MI N OF MAIN 0.360 MI S OF MAIN CONSTRUCT GRADE SEPARATION AND TWO 2-LANE FRONTAGE ROADS		0.871 01/01/2008 \$17,284,500
HOUSTON BRAZORIA 10156 1524-01-067	TXDOT HOUSTON DISTRICT SH 332 0.657 MI N OF PLANTATION DR 0.726 MI S OF PLANTATION DR CONSTRUCT GRADE SEPARATION AND TWO 2-LANE FRONTAGE ROADS		1.383 01/01/2008 \$29,909,700
HOUSTON BRAZORIA 14172 1524-01-075	TXDOT HOUSTON DISTRICT SH 332 3.550 MI E OF FM 521 TO BRAZOS RIVER CONSTRUCT OUTFALL CHANNEL AND BOX CULVERT	JIM ROSCHER	1.077 12/01/2010 09/01/2009 \$1,246,000
HOUSTON BRAZORIA 9396 0586-01-055	TXDOT HOUSTON DISTRICT SH 332 AT INTERCOASTAL CANAL CONSTRUCT BRIDGE & APPROACHES (2ND BRIDGE)	JOE LIGGIO	1.188 04/01/2014 09/01/2009 \$12,286,000

**TRANSPORTATION IMPROVEMENT PROGRAM
HOUSTON & BEAUMONT DISTRICTS
HOUSTON-GALVESTON MPO
PROJECTS UNDERGOING ENVIRONMENTAL ASSESSMENT**

DISTRICT COUNTY MPO ID CSJ NUMBER	SPONSOR STREET FROM LIMIT TO LIMIT PROJECT DESCRIPTION	PROJECT MANAGER	LENGTH PS&E COMP DATE EST LET DATE LATEST COST
HOUSTON BRAZORIA 525 1524-01-047	TXDOT HOUSTON DISTRICT SH 332 E OF FM 521 SH 288 RECONSTRUCT & WIDEN FROM 2-LANE RURAL TO 4-LANE DIVIDED RURAL ROADWAY	JIM ROSCHER	5.230 12/01/2010 09/01/2009 \$26,500,000
HOUSTON HARRIS 310 0178-09-016	TXDOT HOUSTON DISTRICT SH 35 0.02 MI S OF BELLFORT N OF ALMEDA-GENOA CONSTRUCT 6-LANE TOLLWAY WITH TWO 2-LANE FRONTAGE ROADS	LANCE OLENIUS	3.300 04/01/2015 09/01/2015 \$106,929,977
HOUSTON HARRIS 7026 0178-01-026	TXDOT HOUSTON DISTRICT SH 35 0.108 MI N OF BRAZORIA C/L AT BW8 BRAZORIA C/L WIDEN TO 6-LANE DIVIDED W/ CURB & GUTTER		0.108 05/01/2008 \$1,205,406
HOUSTON HARRIS 209 0178-09-020	TXDOT HOUSTON DISTRICT SH 35 0.13 MI S OF S WAYSIDE 0.02 MI S OF BELLFORT 8-LANE TOLLWAY ON NEW LOCATION & TRAFFIC MANAGEMENT SYSTEM	LANCE OLENIUS	0.640 04/01/2015 09/01/2015 \$42,771,991
HOUSTON HARRIS 210 0178-09-019	TXDOT HOUSTON DISTRICT SH 35 0.27 MI N OF WAYSIDE 0.13 MI S OF WAYSIDE CONSTRUCT 8-LANE TOLLWAY ON NEW LOCATION WITH GRADE SEPARATION	LANCE OLENIUS	0.400 04/01/2018 09/01/2018 \$29,173,304
HOUSTON HARRIS 471 0178-09-023	TXDOT HOUSTON DISTRICT SH 35 AT BW 8 I/C CONSTRUCT INTERCHANGE ON NEW LOCATION	LANCE OLENIUS	1.000 07/01/2015 12/01/2015 \$458,271,332
HOUSTON BRAZORIA 518 0179-01-033	TXDOT HOUSTON DISTRICT SH 35 BS 288B T. J. WRIGHT ST WIDEN FROM 2 LANES TO 3-LANE ONE-WAY PAIR WITH CURB & GUTTER	JOE LIGGIO	0.260 04/01/2011 09/01/2011 \$7,965,900
HOUSTON BRAZORIA 520 0178-03-100	TXDOT HOUSTON DISTRICT SH 35 BS 35C FM 2403 WIDEN TO 4-LANE DIVIDED RURAL	KELLY LARK	0.817 03/01/2017 09/01/2011 \$8,567,100

**TRANSPORTATION IMPROVEMENT PROGRAM
HOUSTON & BEAUMONT DISTRICTS
HOUSTON-GALVESTON MPO
PROJECTS UNDERGOING ENVIRONMENTAL ASSESSMENT**

DISTRICT COUNTY MPO ID CSJ NUMBER	SPONSOR STREET FROM LIMIT TO LIMIT PROJECT DESCRIPTION	PROJECT MANAGER	LENGTH PS&E COMP DATE EST LET DATE LATEST COST
HOUSTON	TXDOT HOUSTON DISTRICT		1.000
BRAZORIA	SH 35		07/01/2015
10625	BS 35C NORTH		12/01/2015
0178-10-900	BS 35C SOUTH		\$116,095,404
	CONSTRUCT 4-LANE TOLLWAY ON NEW LOCATION		
HOUSTON	TXDOT HOUSTON DISTRICT	LANCE OLENIUS	0.001
BRAZORIA	SH 35		07/01/2018
12831	BS 35C NORTH		12/01/2018
0178-02-082	SH 6		\$300,000,000
	4-LANE TOLLWAY (MOST FEASIBLE TOLL ALTERNATIVE)		
HOUSTON	TXDOT HOUSTON DISTRICT		14.000
BRAZORIA	SH 35		
10567	BW 8		12/01/2015
0178-10-003	BS 35C NORTH		\$378,837,634
	4-LANE TOLLWAY ON NEW LOCATION (ELEVATED TOLLWAY IN PEARLAND)		
HOUSTON	TXDOT HOUSTON DISTRICT	KELLY LARK	15.600
BRAZORIA	SH 35		03/01/2017
927	FM 2403		09/01/2011
0178-03-136	FM 523		\$189,378,000
	WIDEN TO 4-LANE DIVIDED CURB AND GUTTER		
HOUSTON	TXDOT HOUSTON DISTRICT	JOHN WARD	7.900
BRAZORIA	SH 35		03/01/2017
7499	FM 518		09/01/2009
0178-02-081	S OF SH 6		\$203,055,300
	WIDEN TO 6-LANE DIVIDED RURAL		
HOUSTON	TXDOT HOUSTON DISTRICT		3.210
BRAZORIA	SH 35		
522	FM 523		09/01/2010
0178-03-110	ROCK ISLAND ST IN ANGLETON		\$40,581,000
	WIDEN FROM 2 LANES TO 6-LANE DIVIDED CURB & GUTTER		
HOUSTON	TXDOT HOUSTON DISTRICT		2.596
BRAZORIA	SH 35		
521	HARRIS C/L		05/01/2008
0178-02-055	FM 518		\$39,464,271
	WIDEN TO 6-LANE DIVIDED W/ CURB & GUTTER IN SECTIONS (FRONTAGE ROADS)		
HOUSTON	TXDOT HOUSTON DISTRICT	LANCE OLENIUS	2.200
HARRIS	SH 35		04/01/2009
202	IH 45		09/01/2009
0178-09-018	GRIGGS RD		\$98,576,103
	8-LANE TOLLWAY ON NEW LOCATION AND TRAFFIC MANAGEMENT SYSTEM (MOST FEASIBLE TOLL ALTERNATIVE)		

**TRANSPORTATION IMPROVEMENT PROGRAM
HOUSTON & BEAUMONT DISTRICTS
HOUSTON-GALVESTON MPO
PROJECTS UNDERGOING ENVIRONMENTAL ASSESSMENT**

DISTRICT COUNTY MPO ID CSJ NUMBER	SPONSOR STREET FROM LIMIT TO LIMIT PROJECT DESCRIPTION	PROJECT MANAGER	LENGTH PS&E COMP DATE EST LET DATE LATEST COST
HOUSTON HARRIS 309 0178-09-024	TXDOT HOUSTON DISTRICT SH 35 N OF ALMEDA-GENOA BW 8 CONSTRUCT 6 TOLLWAY LANES AND TWO 2-LANE FRONTAGE ROADS	LANCE OLENIUS	1.500 07/01/2015 12/01/2015 \$58,047,702
HOUSTON BRAZORIA 523 0178-03-111	TXDOT HOUSTON DISTRICT SH 35 ROCKI SLAND ST BS 288B WIDEN FROM 2 LANES TO 3-LANE ONE-WAY PAIR WITH CURB & GUTTER		0.365 09/01/2011 \$10,521,000
HOUSTON BRAZORIA 11662 0178-03-135	TXDOT HOUSTON DISTRICT SH 35 S OF SH 6 BS 35C SOUTH WIDEN TO 4 LANES DIVIDED RURAL IN SECTIONS (FRONTAGE ROADS)	KELLY LARK	0.610 03/01/2017 09/01/2011 \$21,342,600
HOUSTON BRAZORIA 7867 0178-03-137	TXDOT HOUSTON DISTRICT SH 35 SOUTH OF SH 6 BS 35C SOUTH 4-LANE TOLLWAY (MOST FEASIBLE TOLL ALTERNATIVE)	LANCE OLENIUS	0.001 07/01/2018 12/01/2018 \$300,000,000
HOUSTON BRAZORIA 519 0179-01-034	TXDOT HOUSTON DISTRICT SH 35 T. J. WRIGHT ST SH 288 WIDEN FROM 2-LANES TO 6-LANE DIVIDED WITH CURB & GUTTER		1.926 09/01/2011 \$13,226,400
HOUSTON BRAZORIA 251 0111-08-100	TXDOT HOUSTON DISTRICT SH 36 0.9 S OF THE BRAZOS RIVER FM 1495 WIDEN TO 4-LANE DIVIDED RURAL	LANCE OLENIUS	1.246 05/01/2010 09/01/2010 \$7,220,458
HOUSTON BRAZORIA 14258 0188-04-043	TXDOT HOUSTON DISTRICT SH 36 1.13 MI N OF SH 332 S OF BRAZORIA PE/EA TO CONSTRUCT 2 LANES WITH GRADE SEPARATION ON NEW LOCATION		2.200 09/01/2009 \$900,000
HOUSTON BRAZORIA 10109 0188-04-900	TXDOT HOUSTON DISTRICT SH 36 2.4 MI N OF SH 332 S OF BRAZORIA CONSTRUCT 4-LANES ON NEW LOCATION (BRAZORIA BYPASS)	LISA LATHEM	0.001 04/01/2009 09/01/2010 \$45,150,000

**TRANSPORTATION IMPROVEMENT PROGRAM
HOUSTON & BEAUMONT DISTRICTS
HOUSTON-GALVESTON MPO
PROJECTS UNDERGOING ENVIRONMENTAL ASSESSMENT**

DISTRICT COUNTY MPO ID CSJ NUMBER	SPONSOR STREET FROM LIMIT TO LIMIT PROJECT DESCRIPTION	PROJECT MANAGER	LENGTH PS&E COMP DATE EST LET DATE LATEST COST
HOUSTON BRAZORIA 14257 0188-04-044	TXDOT HOUSTON DISTRICT SH 36 2.4 MI N OF SH 332 S OF FM 521 OVERLAY/WIDEN AND RESTRIPE ROADWAY TO 4 LANES THROUGH CITY OF BRAZORIA		0.001 09/01/2010 \$2,800,000
HOUSTON BRAZORIA 8007 0111-08-901	PORT OF FREEPORT SH 36 AT FM 1495 ELEVATED GRADE SEPARATION		0.001 05/01/2010 03/01/2010 \$14,212,000
HOUSTON FORT BEND 262 0188-02-029	TXDOT HOUSTON DISTRICT SH 36 FM 2218 1500' S OF NEEDVILLE-FAIRCHILDS WIDEN TO 4-LANE DIVIDED RURAL_WITH GRADE SEPARATION		7.500 09/01/2010 \$76,488,797
HOUSTON BRAZORIA 252 0188-04-025	TXDOT HOUSTON DISTRICT SH 36 FM 522 2.4 MI N OF SH 332 WIDEN TO 4-LANE DIVIDED RURAL (PTF CANDIDATE)	LANCE OLENIUS	5.161 05/01/2010 09/01/2010 \$35,154,463
HOUSTON BRAZORIA 253 0188-03-019	TXDOT HOUSTON DISTRICT SH 36 FORT BEND C/L SH 35 WIDEN TO 4-LANE DIVIDED RURAL WITH GRADE SEPARATION		14.005 09/01/2010 \$58,118,718
HOUSTON BRAZORIA 255 0188-05-027	TXDOT HOUSTON DISTRICT SH 36 S OF BRAZORIA S OF JONES CREEK BRIDGE WIDEN TO 4-LANE DIVIDED WITH GRADE SEPARATION AT FM 2004	LANCE OLENIUS	9.643 04/01/2009 09/01/2010 \$64,576,354
HOUSTON BRAZORIA 254 0188-06-046	TXDOT HOUSTON DISTRICT SH 36 S OF JONES CREEK BRIDGE 0.2 MI N OF BRAZOS RIV DIVERSION CHANNEL WIDEN TO 4-LANE DIVIDED RURAL (PTF CANDIDATE)	LANCE OLENIUS	2.941 04/01/2009 09/01/2010 \$16,144,088
HOUSTON FORT BEND 11562 0188-02-036	TXDOT HOUSTON DISTRICT SH 36 S OF NEEDVILLE BRAZORIA C/L WIDEN TO 4-LANE DIVIDED RURAL		6.390 09/01/2010 \$53,608,776

**TRANSPORTATION IMPROVEMENT PROGRAM
HOUSTON & BEAUMONT DISTRICTS
HOUSTON-GALVESTON MPO
PROJECTS UNDERGOING ENVIRONMENTAL ASSESSMENT**

DISTRICT COUNTY MPO ID CSJ NUMBER	SPONSOR STREET FROM LIMIT TO LIMIT PROJECT DESCRIPTION	PROJECT MANAGER	LENGTH PS&E COMP DATE EST LET DATE LATEST COST
HOUSTON BRAZORIA 256 0188-04-035	TXDOT HOUSTON DISTRICT SH 36 SH 35 FM 522 WIDEN TO 4-LANE DIVIDED RURAL (PTF CANDIDATE)		1.799 09/01/2010 \$19,372,906
HOUSTON FORT BEND 7750 0187-05-049	TXDOT HOUSTON DISTRICT SH 36 SP 529 (BR 59) IN ROSENBERG AUSTIN C/L WIDEN TO 4-LANE DIVIDED RURAL RDWY	LANCE OLENIUS	12.996 07/01/2015 12/01/2015 \$90,180,000
HOUSTON FORT BEND 263 0188-01-016	TXDOT HOUSTON DISTRICT SH 36 US 59 FM 2218 WIDEN TO 4-LANE DIVIDED RURAL	LANCE OLENIUS	2.900 07/01/2010 12/01/2010 \$18,036,000
HOUSTON HARRIS 313 1685-05-067	TXDOT HOUSTON DISTRICT SH 6 0.7 MI N OF FM 1093 1.1 MI S OF FM 1093 CONSTRUCT 4-LANE GRADE SEPARATION	LISA LATHEM	1.000 06/01/2008 11/01/2008 \$18,714,925
HOUSTON HARRIS 13809 1685-05-088	TXDOT HOUSTON DISTRICT SH 6 AT BELLAIRE BLVD CONSTRUCT GRADE SEPARATION (SAFETY BOND PROGRAM)	TERRI LEESON	0.600 07/01/2008 12/01/2008 \$15,000,000
HOUSTON HARRIS 311 1685-05-090	TXDOT HOUSTON DISTRICT SH 6 At FM 529 CONSTRUCT GRADE SEPARATION	SARAH WYCKOFF	0.800 10/01/2008 03/01/2009 \$12,100,000
HOUSTON HARRIS 6065 1685-05-081	TXDOT HOUSTON DISTRICT SH 6 MEMORIAL DR FM 1093 WIDEN TO 8-LANE DIVIDED WITH CURB AND GUTTER	LISA LATHEM	2.840 05/01/2016 09/01/2010 \$33,000,000
HOUSTON HARRIS 14252 1685-05-900	TXDOT HOUSTON DISTRICT SH 6 S OF HEMPSTEAD TOLL ROAD US 290 RECONSTRUCT US 290/FM 1960 INTERCHANGE		0.720 03/01/2017 \$30,244,000

**TRANSPORTATION IMPROVEMENT PROGRAM
HOUSTON & BEAUMONT DISTRICTS
HOUSTON-GALVESTON MPO
PROJECTS UNDERGOING ENVIRONMENTAL ASSESSMENT**

DISTRICT COUNTY MPO ID CSJ NUMBER	SPONSOR STREET FROM LIMIT TO LIMIT PROJECT DESCRIPTION	PROJECT MANAGER	LENGTH PS&E COMP DATE EST LET DATE LATEST COST
HOUSTON BRAZORIA 13603 0912-31-217	TXDOT HOUSTON DISTRICT SH 6 SH 288 E SH 35 IMPLEMENT PHASE I ACCESS MANAGEMENT IMPROVEMENTS	STAN COOPER	9.000 12/01/2010 05/01/2011 \$4,930,326
HOUSTON HARRIS 13604 0912-00-342	TXDOT HOUSTON DISTRICT SH 6 SH 35 IH 45 S IMPLEMENT PHASE I ACCESS MANAGEMENT IMPROVEMENTS	STAN COOPER	18.000 12/01/2010 05/01/2011 \$9,860,652
HOUSTON MONTGOMERY 506 0110-03-033	TXDOT HOUSTON DISTRICT SH 75 FM 2432 TEAS NURSERY RD CONSTRUCT 4-LANE DIVIDED	LISA LATHEM	5.000 04/01/2018 09/01/2018 \$10,439,000
HOUSTON MONTGOMERY 507 0110-04-129	TXDOT HOUSTON DISTRICT SH 75 S POST OAK DR IH 45 UNDERPASS WIDEN 2 LANE TO 4-LANE DIVIDED IN SECTIONS	LISA LATHEM	1.000 04/01/2010 09/01/2010 \$3,578,000
HOUSTON GALVESTON 11262 0367-04-076	TXDOT HOUSTON DISTRICT SH 87 AT S FERRY LANDING BRIDGE . REHABILITATE BRIDGE AND APPROACHES	LISA LATHEM	0.001 08/01/2011 01/01/2012 \$352,000
HOUSTON GALVESTON 930 0367-05-042	TXDOT HOUSTON DISTRICT SH 87 END OF SECTION IN GALVESTON END OF SECTION AT BOLIVAR PE FOR BRIDGE SCHEMATIC, EIS, PERMITS, TRAFFIC/REVENUE AND TOLL FEASIBILITY ANALYSIS	LANCE OLENIUS	6.800 10/01/2007 03/01/2008 \$3,000,000
HOUSTON GALVESTON 13866 0367-05-xxx	TXDOT HOUSTON DISTRICT SH 87 END OF SECTION IN GALVESTON END OF SECTION AT BOLIVAR CONSTRUCT 4-LANE TOLL BRIDGE		2.500 03/01/2015 \$200,000,000
HOUSTON GALVESTON 1025 0367-06-058	TXDOT HOUSTON DISTRICT SH 87 HARBOR VIEW E OF 6TH ST INSTALL ARTERIAL TRAFFIC MANAGEMENT SYSTEM	STAN COOPER	1.412 04/01/2008 09/01/2008 \$282,000

**TRANSPORTATION IMPROVEMENT PROGRAM
HOUSTON & BEAUMONT DISTRICTS
HOUSTON-GALVESTON MPO
PROJECTS UNDERGOING ENVIRONMENTAL ASSESSMENT**

DISTRICT COUNTY MPO ID CSJ NUMBER	SPONSOR STREET FROM LIMIT TO LIMIT PROJECT DESCRIPTION	PROJECT MANAGER	LENGTH PS&E COMP DATE EST LET DATE LATEST COST
HOUSTON GALVESTON 11579 0367-04-074	TXDOT HOUSTON DISTRICT SH 87 SH 108 WB N FERRY TERMINAL WIDEN TO 3 LANES ACP, SHOULDERS, GRADE DITCHES AND CHANGEABLE MESSAGE SIGN (GALVESTON-PORT BOLIVAR PRIORITY BOARDING)		0.883 07/01/2007 \$1,351,575
HOUSTON GALVESTON 7084 0912-73-085	CITY OF LEAGUE CITY SH 96 FM 1266 SH 146 PEDESTRIAN AND BICYCLE TRAIL PHASE 2	LISA LATHAM	0.001 08/01/2007 01/01/2008 \$780,000
HOUSTON FORT BEND 265 3510-04-004	TXDOT HOUSTON DISTRICT SH 99 0.3 MI N OF FM 1093 0.3 MI S OF FM 1093 SEG D: CONSTRUCT 4-TOLL LANE OVERPASS AND ONE DIRECT CONNECTOR (WB-NB)	LANCE OLENIUS	0.600 04/01/2009 07/01/2010 \$48,797,250
HOUSTON FORT BEND 11378 3510-04-906	TXDOT HOUSTON DISTRICT SH 99 AT FM 1093 (WESTPARK TOLLWAY) INTERCHANGE CONSTRUCT 5 TOLLED DC'S (SB-WB, WB-SB, NB-WB, EB-SB, EB-NB)		0.001 04/01/2009 09/01/2015 \$97,695,000
HOUSTON HARRIS 6069 3510-05-010	TXDOT HOUSTON DISTRICT SH 99 AT IH 10 SEG D: CONSTRUCT 4-LANE TOLLWAY 3RD LEVEL OVERPASS		1.879 08/01/2010 \$90,000,000
BEAUMONT CHAMBERS 14248 3187-02-901	TXDOT HOUSTON DISTRICT SH 99 AT IH 10 E 2 DCS (TOLL) (SEGMENT I-2)		0.500 07/01/2015 \$57,114,000
HOUSTON HARRIS 14240 3510-05-903	TXDOT HOUSTON DISTRICT SH 99 AT IH 10 W 6 DCS (TOLL) (SEGMENT D)		0.500 07/01/2010 \$174,215,093
HOUSTON FORT BEND 13875 3510-05-903	TXDOT HOUSTON DISTRICT SH 99 AT IH 10 W SEG D: CONSTRUCT 6 DIRECT CONNECTORS		0.500 07/01/2010 \$115,911,572

**TRANSPORTATION IMPROVEMENT PROGRAM
HOUSTON & BEAUMONT DISTRICTS
HOUSTON-GALVESTON MPO
PROJECTS UNDERGOING ENVIRONMENTAL ASSESSMENT**

DISTRICT COUNTY MPO ID CSJ NUMBER	SPONSOR STREET FROM LIMIT TO LIMIT PROJECT DESCRIPTION	PROJECT MANAGER	LENGTH PS&E COMP DATE EST LET DATE LATEST COST
HOUSTON HARRIS 14243 3510-06-903	TXDOT HOUSTON DISTRICT SH 99 AT IH 45 N 4 DCS (TOLL) (SEGMENT F-2)		0.500 03/01/2015 \$114,239,035
HOUSTON GALVESTON 14249 3510-01-900	TXDOT HOUSTON DISTRICT SH 99 AT IH 45 S 4 DCS (TOLL) (SEGMENT B)		0.500 09/01/2015 \$114,239,035
HOUSTON HARRIS 14242 3510-06-902	TXDOT HOUSTON DISTRICT SH 99 AT SH 249 4 DCS (TOLL) (SEGMENT F-1)		0.500 02/01/2015 \$114,239,035
HOUSTON BRAZORIA 14246 3510-02-901	TXDOT HOUSTON DISTRICT SH 99 AT SH 288 4 DCS (TOLL) (SEGMENT C)		0.500 01/01/2015 \$114,239,035
HOUSTON HARRIS 14241 3510-05-900	TXDOT HOUSTON DISTRICT SH 99 AT US 290 SEG E: CONSTRUCT 4 DIRECT CONNECTORS		0.500 11/01/2014 \$114,239,035
HOUSTON MONTGOMERY 14244 3510-07-901	TXDOT HOUSTON DISTRICT SH 99 AT US 59 NORTH 4 DCS (TOLL) (SEGMENT G)		0.500 05/01/2015 \$114,239,035
HOUSTON FORT BEND 14247 3510-03-900	TXDOT HOUSTON DISTRICT SH 99 AT US 59 S 4 DCS (TOLL) (SEGMENT C)		0.500 07/01/2010 \$114,239,035
HOUSTON FORT BEND 14256 3510-04-909	TXDOT HOUSTON DISTRICT SH 99 AT US 59 S CONSTRUCT 4-LANE TOLL WAY 3RD LEVEL OVERPASS		0.001 09/01/2010 \$30,000,000

**TRANSPORTATION IMPROVEMENT PROGRAM
HOUSTON & BEAUMONT DISTRICTS
HOUSTON-GALVESTON MPO
PROJECTS UNDERGOING ENVIRONMENTAL ASSESSMENT**

DISTRICT COUNTY MPO ID CSJ NUMBER	SPONSOR STREET FROM LIMIT TO LIMIT PROJECT DESCRIPTION	PROJECT MANAGER	LENGTH PS&E COMP DATE EST LET DATE LATEST COST
HOUSTON FORT BEND 219 3510-04-006	TXDOT HOUSTON DISTRICT SH 99 AT US 90A SEG D: CONSTRUCT 4-TOLL LANE OVERPASS AND APPROACHES		0.758 07/01/2010 \$37,153,662
HOUSTON FORT BEND 11379	TXDOT HOUSTON DISTRICT SH 99 AT US 90A WIDEN FROM 4 TO 6 LANE BRIDGE & APPROACHES (TOLL ROAD)		0.001 09/01/2016 \$10,000,000
HOUSTON FORT BEND 14239 3510-04-900	TXDOT HOUSTON DISTRICT SH 99 AT WESTPARK 2 DCS (TOLL)		0.500 09/01/2013 \$57,114,000
HOUSTON FORT BEND 266 3510-03-001	TXDOT HOUSTON DISTRICT SH 99 BRAZORIA C/L FM 762 SEG C-2: CONSTRUCT 4-LANE TOLLWAY WITH LIMITED TWO 2-LANE FRONTAGE ROADS AND INTERCHANGES		7.618 07/01/2010 \$275,931,610
HOUSTON HARRIS 14264 3187-01-901	TXDOT HOUSTON DISTRICT SH 99 BS 146 W SH 146 CONSTRUCT 4-LANE TOLL WAY WITH TWO 2-LANE FRONTAGE ROADS AND INTERCHANGES		3.020 09/01/2012 \$8,343,507
HOUSTON HARRIS 10441 3187-01-005	TXDOT HOUSTON DISTRICT SH 99 BS 146-E CHAMBERS C/L SEG I-2: WIDEN TO 4-LANE TOLLWAY WITH TWO 2-LANE FRONTAGE ROADS AND INTERCHANGES		0.826 09/01/2009 \$25,767,027
HOUSTON FORT BEND 10128 3510-03-002	TXDOT HOUSTON DISTRICT SH 99 FM 762 US 59 S SEG C-1: CONSTRUCT 4-LANE TOLLWAY WITH LIMITED TWO 2-LANE FRONTAGE ROADS AND INTERCHANGES		10.414 07/01/2010 \$214,707,900
HOUSTON BRAZORIA 258 3510-02-002	TXDOT HOUSTON DISTRICT SH 99 FORT BEND C/L SH 288 SEG C-3: CONSTRUCT 4-LANE TOLLWAY WITH LIMITED TWO 2-LANE FRONTAGE ROADS AND INTERCHANGES	LANCE OLENIUS	8.376 01/01/2013 07/01/2010 \$166,670,100

**TRANSPORTATION IMPROVEMENT PROGRAM
HOUSTON & BEAUMONT DISTRICTS
HOUSTON-GALVESTON MPO
PROJECTS UNDERGOING ENVIRONMENTAL ASSESSMENT**

DISTRICT COUNTY MPO ID CSJ NUMBER	SPONSOR STREET FROM LIMIT TO LIMIT PROJECT DESCRIPTION	PROJECT MANAGER	LENGTH PS&E COMP DATE EST LET DATE LATEST COST
HOUSTON	TXDOT HOUSTON DISTRICT	LANCE OLENIUS	15.100
HARRIS	SH 99		12/01/2009
328	FRANZ RD		05/01/2010
3510-05-002	US 290		\$412,971,470
	SEG E: CONSTRUCT 4-LANE TOLLWAY WITH LIMITED TWO 2-LANE FRONTAGE ROADS AND INTERCHANGES		
HOUSTON	TXDOT HOUSTON DISTRICT		1.800
FORT BEND	SH 99		
13766	FRY RD		01/01/2015
	BELLAIRE BLVD		\$12,400,000
	CONSTRUCT TWO 3-LANE FRONTAGE ROADS		
	TXDOT HOUSTON DISTRICT		0.971
FORT BEND	SH 99		
14231	FRY RD		12/01/2007
3510-04-907	FM 1093		\$2,000,000
	CONSTRUCT 2-LANE NORTHBOUND FRONTAGE ROADS		
BEAUMONT	TXDOT BEAUMONT DISTRICT	LANCE OLENIUS	6.100
LIBERTY	SH 99		03/01/2015
353	HARRIS C/L		08/01/2015
3510-09-001	CHAMBERS C/L		\$160,226,824
	CONSTRUCT 4-LANE TOLLWAY WITH LIMITED TWO 2-LANE FRONTAGE ROADS AND INTERCHANGES		
BEAUMONT	TXDOT BEAUMONT DISTRICT	LANCE OLENIUS	2.060
CHAMBERS	SH 99		05/01/2008
4	HARRIS C/L		09/01/2009
3187-02-006	SH 99 @ FM 1405		\$44,146,305
	SEG I-2: WIDEN TO 4-LANE TOLLWAY WITH TWO 2-LANE FRONTAGE ROADS AND INTERCHANGES		
HOUSTON	TXDOT HOUSTON DISTRICT	LANCE OLENIUS	12.225
MONTGOMERY	SH 99		04/01/2010
218	HARRIS C/L AT W END SPRING CREEK BR		11/01/2010
3510-07-001	US 59		\$230,520,000
	SEG G-2: CONSTRUCT 4-LANE TOLLWAY WITH LIMITED 2 2-LANE FRONTAGE ROADS AND INTERCHANGES		
HOUSTON	TXDOT HOUSTON DISTRICT	LANCE OLENIUS	1.510
HARRIS	SH 99		05/01/2013
314	IH 45 N		11/01/2010
3510-06-001	MONTGOMERY C/L @ W END SPRING CRK BRDG		\$30,000,000
	CONSTRUCT 4-LANE TOLLWAY WITH LIMITED TWO 2-LANE FRONTAGE ROADS AND INTERCHANGES		
HOUSTON	TXDOT HOUSTON DISTRICT	LANCE OLENIUS	8.000
GALVESTON	SH 99		04/01/2011
283	IH 45 S		03/01/2011
3510-02-001	BRAZORIA C/L		\$246,875,580
	SEG B: CONSTRUCT 4-LANE TOLLWAY WITH LIMITED TWO 2-LANE FRONTAGE ROADS AND INTERCHANGES		

**TRANSPORTATION IMPROVEMENT PROGRAM
HOUSTON & BEAUMONT DISTRICTS
HOUSTON-GALVESTON MPO
PROJECTS UNDERGOING ENVIRONMENTAL ASSESSMENT**

DISTRICT COUNTY MPO ID CSJ NUMBER	SPONSOR STREET FROM LIMIT TO LIMIT PROJECT DESCRIPTION	PROJECT MANAGER	LENGTH PS&E COMP DATE EST LET DATE LATEST COST
BEAUMONT CHAMBERS 259 3510-10-001	TXDOT BEAUMONT DISTRICT SH 99 LIBERTY C/L IH 10 E SEG I-1: CONSTRUCT 4 LANE TOLLWAY WITH LIMITED TWO 2-LANE FRONTAGE ROADS AND INTERCHANGES	LANCE OLENIUS	6.000 03/01/2015 08/01/2015 \$159,870,362
HOUSTON HARRIS 315 3510-08-001	TXDOT HOUSTON DISTRICT SH 99 MONTGOMERY C/L US 90 SEG H: CONSTRUCT 4-LANE TOLLWAY WITH LIMITED TWO 2-LANE FRONTAGE ROADS AND INTERCHANGES	LANCE OLENIUS	14.100 03/01/2015 08/01/2015 \$309,186,177
HOUSTON HARRIS 11364 3510-05-011	TXDOT HOUSTON DISTRICT SH 99 NE OF KINGSLAND BLVD @ GOVERNORS PL NOISE WALL CONTRACT 1	LANCE OLENIUS	0.115 01/01/2008 06/01/2008 \$392,000
HOUSTON FORT BEND 6068 3510-04-901	TXDOT HOUSTON DISTRICT SH 99 S OF FM 1093 US 59 SEG D: CONSTRUCT 4-LANE TOLLWAY AND OVERPASSES		9.090 04/01/2009 07/01/2010 \$85,000,000
HOUSTON GALVESTON 284 3510-01-002	TXDOT HOUSTON DISTRICT SH 99 SH 146 IH 45 S SEG A: CONSTRUCT 4-LANE TOLLWAY WITH LIMITED TWO 2-LANE FRONTAGE ROADS AND INTERCHANGES	LANCE OLENIUS	6.900 04/01/2016 09/01/2016 \$180,000,000
HOUSTON HARRIS 217 3510-06-003	TXDOT HOUSTON DISTRICT SH 99 SH 249 IH 45 N SEG F-2: CONSTRUCT 4-LANE TOLLWAY WITH LIMITED TWO 2-WAY FRONTAGE ROADS AND INTERCHANGES		10.414 09/01/2010 \$241,639,000
HOUSTON BRAZORIA 257 3510-02-001	TXDOT HOUSTON DISTRICT SH 99 SH 288 GALVESTON C/L SEG B: CONSTRUCT 4-LANE TOLLWAY WITH LIMITED TWO 2-LANE FRONTAGE ROADS AND INTERCHANGES	LANCE OLENIUS	12.500 09/01/2013 01/01/2010 \$480,213,720
HOUSTON GALVESTON 10926 0912-00-242	TXDOT HOUSTON DISTRICT SH 99 SH 35 IH 45 S	LANCE OLENIUS	20.050 04/01/2009 09/01/2009 \$8,349,000



**TRANSPORTATION IMPROVEMENT PROGRAM
HOUSTON & BEAUMONT DISTRICTS
HOUSTON-GALVESTON MPO
PROJECTS UNDERGOING ENVIRONMENTAL ASSESSMENT**

DISTRICT COUNTY MPO ID CSJ NUMBER	SPONSOR STREET FROM LIMIT TO LIMIT PROJECT DESCRIPTION	PROJECT MANAGER	LENGTH PS&E COMP DATE EST LET DATE LATEST COST
HOUSTON HARRIS 316 3510-06-002	TXDOT HOUSTON DISTRICT SH 99 US 290 SH 249 SEG F-1: CONSTRUCT 4-LANE TOLLWAY WITH LIMITED TWO 2-LANE FRONTAGE ROADS AND INTERCHANGES		12.100 09/01/2010 \$324,080,750
HOUSTON MONTGOMERY 367 3510-07-003	TXDOT HOUSTON DISTRICT SH 99 US 59 N HARRIS C/L SEG H: CONSTRUCT 4-LANE TOLLWAY WITH LIMITED TWO 2-LANE FRONTAGE ROADS AND INTERCHANGES	LANCE OLENIUS	7.000 03/01/2015 08/01/2015 \$176,943,896
HOUSTON MULTIPLE 14212 0912-00-311	TXDOT HOUSTON DISTRICT SH 99 US 59 N IH 10 E FEASIBILITY STUDY, ENVIRONMENTAL STUDIES, PRELIMINARY ENGINEERING, TRAFFIC & REVENUE STUDY & ROW MAPPING	LANCE OLENIUS	36.000 04/01/2011 09/01/2011 \$8,000,000
HOUSTON HARRIS 10122 3510-08-002	TXDOT HOUSTON DISTRICT SH 99 US 90 LIBERTY C/L SEG I-1: CONSTRUCT 4-LANE TOLLWAY WITH LIMITED TWO 2-LANE FRONTAGE ROADS AND INTERCHANGES	LANCE OLENIUS	1.600 03/01/2015 08/01/2015 \$29,801,077
HOUSTON BRAZORIA 11599	CITY OF ANGLETON SHANKS RD CEMENTARY RD SH 288B/AIRPORT RD RECONSTRUCT TO 3-LANE URBAN SECTION		1.800 02/01/2008 \$5,600,000
HOUSTON HARRIS 5005 0912-71-688	CITY OF HOUSTON SHAVER IH 45 S SH 3 WIDEN TO 6 LANE DIVIDED	COURTNEY BLECHLE	1.260 05/01/2008 08/01/2008 \$17,100,000
HOUSTON HARRIS 13993 0912-72-058	TXDOT HOUSTON DISTRICT SHAW RD AT FAULKEY GULLY REPLACE BRIDGE (NBI# 12102AA0725001)	SARAH WYCKOFF	0.001 02/01/2008 07/01/2008 \$446,982
HOUSTON HARRIS 9760 0912-71-562	TXDOT HOUSTON DISTRICT SHERWELL AT JORDON GULLY IN CITY OF HOUSTON REPLACE BRIDGE	TERRI LEESON	0.100 08/01/2007 01/01/2008 \$514,000

**TRANSPORTATION IMPROVEMENT PROGRAM
HOUSTON & BEAUMONT DISTRICTS
HOUSTON-GALVESTON MPO
PROJECTS UNDERGOING ENVIRONMENTAL ASSESSMENT**

DISTRICT COUNTY MPO ID CSJ NUMBER	SPONSOR STREET FROM LIMIT TO LIMIT PROJECT DESCRIPTION	PROJECT MANAGER	LENGTH PS&E COMP DATE EST LET DATE LATEST COST
HOUSTON GALVESTON 7615	CITY OF TEXAS CITY SHOAL POINT ACCESS RD LP 197 SOUTHERN END TERMINAL SITE CONSTRUCT NEW 4-LANE PRINCIPAL ARTERIAL		2.400 03/01/2005 \$25,000,000
HOUSTON FORT BEND 12380	CITY OF MISSOURI CITY SIENNA PKWY WATERS LAKE BLVD FM 521 EXTEND 4 LANE ROADWAY		4.700 09/01/2010 \$12,780,000
HOUSTON FORT BEND 13719	CITY OF MISSOURI CITY SIENNA RANCH RD SH 6 W OF SIENNA PKWY EXTEND 4-LANE ROADWAY		3.100 09/01/2010 \$6,660,000
HOUSTON FORT BEND 13744	CITY OF MISSOURI CITY SIENNA SPRINGS BLVD SIENNA RANCH RD UNIVERSITY BLVD EXTEND 4 LANE ROADWAY		2.500 09/01/2011 \$6,660,000
HOUSTON HARRIS 13872	HARRIS COUNTY SKINNER RD SPRING CYPRESS RD JARVIS RD WIDEN TO 4-LANE CONCRETE BLVD		0.550 06/01/2007 \$1,600,000
HOUSTON MONTGOMERY 191	MONTGOMERY COUNTY SORTERS/MCCLENNON RD FM 1314 US 59 WIDEN TO 4-LANE UNDIVIDED		5.820 01/01/2008 \$13,920,000
HOUSTON HARRIS 11325 0912-72-050	TXDOT HOUSTON DISTRICT SOUTH JENSEN DR AT BUFFALO BAYOU . REHABILITATE BRIDGE AND APPROACHES	RACHEL SNOW	0.001 03/01/2009 08/01/2009 \$3,274,308
HOUSTON HARRIS 7524	PORT OF HOUSTON AUTHORITY SOUTHERN ACCESS RD OLD SH 146 PORT RD WIDEN 4-LANE DIVIDED WITH RAISED MEDIAN		0.001 10/01/2017 \$4,452,608

**TRANSPORTATION IMPROVEMENT PROGRAM
HOUSTON & BEAUMONT DISTRICTS
HOUSTON-GALVESTON MPO
PROJECTS UNDERGOING ENVIRONMENTAL ASSESSMENT**

DISTRICT COUNTY MPO ID CSJ NUMBER	SPONSOR STREET FROM LIMIT TO LIMIT PROJECT DESCRIPTION	PROJECT MANAGER	LENGTH PS&E COMP DATE EST LET DATE LATEST COST
HOUSTON HARRIS 7522	PORT OF HOUSTON AUTHORITY SOUTHERN ACCESS RD OLD SH 146 PORT RD CONSTRUCT 2-LANE W/ RAISED MEDIAN		2.210 10/01/2012 \$4,887,285
HOUSTON FORT BEND 7063 0912-34-097	CITY OF RICHMOND SOUTHERN PACIFIC DEPOT IN RICHMOND RESTORATION OF SOUTHERN PACIFIC RR DEPOT	LANCE OLENIUS	0.001 09/01/2007 02/01/2008 \$285,000
HOUSTON BRAZORIA 11628	CITY OF PEARLAND SOUTHFORK MORGAN RD OLD CHOCOLATE BAYOU (CR 89) COMPLETE 2ND HALF OF 4-LANE DIVIDED GURB AND GUTTER		0.570 09/01/2006 \$2,670,558
HOUSTON HARRIS 13574	HARRIS COUNTY SOUTHMORE ST 500' E OF JOHNSON RD STRAWBERRY RD RECONSTRUCT AND WIDEN 4-LANE ROADWAY TO 5-LANE INCLUDING DRAINAGE, WATER, SEWER, TRAFFIC SIGNAL UPGRADES, 2-WAY LEFT TURN LANE, SIDEWALKS		0.800 12/01/2008 \$5,640,000
HOUSTON HARRIS 11055	HARRIS COUNTY SOUTHMORE ST RICHEY RD 500' E OF JOHNSON RECONSTRUCT AND WIDEN 4-LANE ROADWAY TO 5-LANE INCLUDING DRAINAGE, WATER, SEWER, TRAFFIC SIGNAL UPGRADES, 2-WAY LEFT TURN LANE, SIDEWALKS		1.000 12/01/2009 \$6,760,000
HOUSTON FORT BEND 261 0187-05-036	TXDOT HOUSTON DISTRICT SP 10 5.2 MI W OF ROSENBERG US 59 WIDEN BYPASS TO 4-LANE DIVIDED RDWY	JIM ROSCHER	4.800 04/01/2011 09/01/2008 \$9,838,000
HOUSTON FORT BEND 9692 0187-05-050	TXDOT HOUSTON DISTRICT SP 10 SH 36 US 59 S CONSTRUCT 2-LANE RURAL FACILITY ON NEW LOCATION WITH GRADE SEPARATION (PHASE 1)		4.750 09/01/2010 \$20,300,000
HOUSTON FORT BEND 9695 0187-05-048	TXDOT HOUSTON DISTRICT SP 10 US 59 S SH 36 (1.5 MI S OF PLEAK) CONSTRUCT 4-LANE RURAL FACILITY (PHASE 2)	LANCE OLENIUS	4.900 04/01/2010 03/01/2015 \$23,298,262

**TRANSPORTATION IMPROVEMENT PROGRAM
HOUSTON & BEAUMONT DISTRICTS
HOUSTON-GALVESTON MPO
PROJECTS UNDERGOING ENVIRONMENTAL ASSESSMENT**

DISTRICT COUNTY MPO ID CSJ NUMBER	SPONSOR STREET FROM LIMIT TO LIMIT PROJECT DESCRIPTION	PROJECT MANAGER	LENGTH PS&E COMP DATE EST LET DATE LATEST COST
HOUSTON FORT BEND 13762	FORT BEND COUNTY SPACEK RD US 59 BRYAN RD RECONSTRUCT EXISTING 2-LANE RURAL ROADWAY TO 3-LANE CURB & GUTTER WITH STORM SEWER		1.000 01/01/2010 \$1,506,250
HOUSTON HARRIS 8042	HARRIS COUNTY SPRING CYPRESS RD GRANT RD TELGE RD WIDEN TO 5 LANE UNDIVIDED ASPHALT W/ DITCHES		0.001 09/01/2013 \$7,500,000
HOUSTON FORT BEND 10554	FORT BEND COUNTY SPRING GREEN BLVD IH 10 FM 1093 CONSTRUCT 4-LANE DIVIDED RURAL HWY ON NEW LOCATION		5.900 10/01/2006 \$15,050,000
HOUSTON FORT BEND 10010 0912-34-126	CITY OF STAFFORD STAFFORD RD/STAFFORDSHIRE RD BW 8 5TH ST WIDEN EXISTING 2 LANE ASPHALT ROADWAY TO 4 LANES CONCRETE CURB & GUTTER BOULEVARD SECTION INCLUDING UNDERGROUND STORM SEWER		2.700 08/01/2011 \$10,055,000
HOUSTON FORT BEND 21 0912-34-062	CITY OF STAFFORD STAFFORD RD/STAFFORDSHIRE RD BW 8 FM 2234 IN STAFFORD PE WIDEN TO 4 LANES W/ DEPRESSED LANES AND AT GRADE FRONTAGE ROADS		4.800 04/01/2007 \$400,000
HOUSTON FORT BEND 10005	CITY OF STAFFORD STAFFORDSHIRE RD FIFTH ST FM 2234 WIDEN EXISTING 2-LANE ASPHALT ROADWAY TO 4-LANE CONCRETE BLVD SECTION ROADWAY WITH UNDERGROUND STORM SEWER		1.720 06/01/2010 \$9,000,000
HOUSTON HARRIS 11024	CITY OF PASADENA STRAWBERRY RD FAIRMONT PKWY GENOA-RED BLUFF DESIGN AND CONSTRUCT 2-LANE SOUTHBOUND ROADWAY AND DRAINAGE		1.650 10/01/2011 \$39,420,000
HOUSTON HARRIS 11032 0912-72-926	CITY OF PASADENA STRAWBERRY RD PASADENA BLVD HARRIS DESIGN, ACQUIRE ROW & CONSTRUCT 4-LANE UNDIVIDED ROADWAY & DRAINAGE, INCLUDING LEFT TURN LANES & SIGNALS AT PASADENA BLVD		0.640 04/01/2015 09/01/2011 \$6,897,000

**TRANSPORTATION IMPROVEMENT PROGRAM
HOUSTON & BEAUMONT DISTRICTS
HOUSTON-GALVESTON MPO
PROJECTS UNDERGOING ENVIRONMENTAL ASSESSMENT**

DISTRICT COUNTY MPO ID CSJ NUMBER	SPONSOR STREET FROM LIMIT TO LIMIT PROJECT DESCRIPTION	PROJECT MANAGER	LENGTH PS&E COMP DATE EST LET DATE LATEST COST
HOUSTON	CITY OF HOUSTON	RACHEL SNOW	0.001
HARRIS	SUNNYSIDE AREA HIKE & BIKE TRAIL		02/01/2009
13526	IN SCOTTCREST PARK		07/01/2009
0912-72-067	CONSTRUCT PEDESTRIAN/BICYCLE TRAIL		\$937,500
HOUSTON	HARRIS COUNTY		1.500
HARRIS	T C JESTER BLVD		
13665	FM 1960		12/01/2008
	N OF SPEARS RD		\$4,540,000
	4-LANE BLVD EXTENSION		
HOUSTON	HARRIS COUNTY		0.600
HARRIS	T C JESTER BLVD		
14184	FM 2920		08/02/2007
	ALVIN KLEIN BLVD		\$1,200,000
	CONSTRUCT BLVD ROADWAY SECTION		
HOUSTON	HARRIS COUNTY		0.500
HARRIS	T C JESTER BLVD		
143	SPRINGTON LN		09/01/2007
	IVY FALLS DR		\$5,900,000
	CONSTRUCT 4-LANE UNDIVIDED		
HOUSTON	TXDOT HOUSTON DISTRICT	JIM ROSCHER	1.860
HARRIS	T C JESTER BLVD		04/01/2009
144	W GULF BANK		09/01/2009
8139-12-003	VICTORY DR		\$13,500,000
	CONSTRUCT 4-LN DIVIDED (RAISED MEDIAN) URBAN STREET FACILITY ON NEW LOCATION (PASS)		
HOUSTON	CITY OF HOUSTON		1.250
HARRIS	TANNER		
5007	TRIWAY		03/01/2009
0912-71-695	HEMPSTEAD		\$8,300,000
	WIDEN TO 4-LANE DIVIDED		
HOUSTON	HARRIS COUNTY		0.750
HARRIS	TANNER RD		
2787	BW 8		09/01/2008
	TRIWAY LN		\$5,215,652
	WIDEN TO 4-LANE DIVIDED		
HOUSTON	CITY OF HOUSTON		0.800
HARRIS	TANNER RD		
11864	BW 8		01/01/2010
	TRIWAY LN		\$9,900,000
	ROW ACQUISITION, ENGINEERING AND CONSTRUCTION OF TWO 24 FOOT-WIDE CONCRETE ROADS WITH CURBS AND SIDEWALKS AND NECESSARY UNDERGROUND UTILITIES. TXDOT WILL MANAGE CONSTRUCTION SCHEDULED WITH M-0589 DRAINAGE IMPROVEMENTS		

**TRANSPORTATION IMPROVEMENT PROGRAM
HOUSTON & BEAUMONT DISTRICTS
HOUSTON-GALVESTON MPO
PROJECTS UNDERGOING ENVIRONMENTAL ASSESSMENT**

DISTRICT COUNTY MPO ID CSJ NUMBER	SPONSOR STREET FROM LIMIT TO LIMIT PROJECT DESCRIPTION	PROJECT MANAGER	LENGTH PS&E COMP DATE EST LET DATE LATEST COST
HOUSTON HARRIS 7068 0912-71-701	HARRIS COUNTY TERRY HERSHEY PARK TRAIL AT TERRY HERSHEY PARK IN HOUSTON CONSTRUCT BIKE/PEDESTRIAN TIE-IN AT TERRY HERSHEY PARK IN HOUSTON	LISA LATHEM	0.001 06/01/2009 11/01/2009 \$2,255,628
HOUSTON HARRIS 13518 0912-72-072	TXDOT HOUSTON DISTRICT TEXAS MEDICAL CENTER VA VA CONSTRUCTION OF PROJECTS THAT RELIEVE CONGESTION	TERRI LEESON	0.001 03/01/2009 08/01/2009 \$12,000,000
HOUSTON HARRIS 14218 0912-70-902	TXDOT HOUSTON DISTRICT TEXAS MEDICAL CENTER VARIOUS LOCATIONS TEXAS MEDICAL CENTER EMERGENCY SERVICES ACCESS		0.001 03/01/2009 08/01/2009 \$750,000
HOUSTON FORT BEND 13637	CITY OF MISSOURI CITY TEXAS PKWY/FM 2234 LEXINGTON BLVD CARTWRIGHT RD WIDEN 4 TO 6 LANES DIVIDED		1.300 09/01/2014 \$2,360,000
HOUSTON HARRIS 14233	HARRIS COUNTY THOMPSON RD ELLIS SCHOOL RD SH 330 CONSTRUCT 5-LANE CONCRETE SECTION W/CURB & GUTTER AND STORM SEWER		1.000 12/01/2008 \$7,100,000
HOUSTON HARRIS 11046	CITY OF PASADENA TOWN SQUARE HOUSTON -W HOUSTON-MIAMI SOUTHMORE-STRAWBERRY CONTRUCT 4-LANE DIVIDED "TOWN SQUARE"		1.670 01/01/2011 \$2,820,000
HOUSTON FORT BEND 7803 0912-34-913	FORT BEND COUNTY TRAMMEL FRESNO RD FORT BEND PARKWAY FM 521 WIDEN FROM 2-LANE TO 4-LANE RURAL ROADWAY		3.160 09/01/2009 \$9,200,000
HOUSTON FORT BEND 408 0912-34-912	CITY OF MISSOURI CITY TRAMMEL FRESNO RD VICKSBURG BLVD FORT BEND PKWY CONSTRUCT 4-LANE CONCRETE DIVIDED W/ STORM SEWERS, ESPLANADES, CURB & GUTTER, STREET LIGHTS & LANDSCAPING		0.750 08/01/2009 \$5,109,940

**TRANSPORTATION IMPROVEMENT PROGRAM
HOUSTON & BEAUMONT DISTRICTS
HOUSTON-GALVESTON MPO
PROJECTS UNDERGOING ENVIRONMENTAL ASSESSMENT**

DISTRICT COUNTY MPO ID CSJ NUMBER	SPONSOR STREET FROM LIMIT TO LIMIT PROJECT DESCRIPTION	PROJECT MANAGER	LENGTH PS&E COMP DATE EST LET DATE LATEST COST
HOUSTON HARRIS 14234	HARRIS COUNTY TUCKERTON RD POINT PARK DR HUFFMEISTER RD TUCKERTON ROAD SEGMENT B WIDENING TO 4-LANES		0.300 12/01/2009 \$700,000
HOUSTON HARRIS 7653	HARRIS COUNTY TUCKERTON RD SUNNY RIDGE DR (HCFCD U106-09) POINT PARK DR CONSTRUCT CONCRETE PAVEMENT TO COMPLETE 2-LANE PAVEMENT SECTION		0.400 03/01/2008 \$1,400,000
HOUSTON HARRIS 14235	HARRIS COUNTY TUCKERTON RD TELGE RD SUNNY RIDGE (HCFCD U106-09) TUCKERTON ROAD 'SEGMENT C' WIDENING TO 4-LANES		0.300 12/01/2009 \$1,700,000
HOUSTON HARRIS 147	CITY OF PASADENA UNDERWOOD RD FAIRMONT PKWY RED BLUFF DESIGN, ACQUIRE ROW AND CONSTRUCT 6-LANE ROADWAY, INCLUDING DRAINAGE AND SIGNALS AT UNDERWOOD		2.410 01/01/2013 \$4,830,000
HOUSTON FORT BEND 7052	CITY OF SUGAR LAND UNIVERSITY BLVD COMMONWEALTH BLVD SE CORNER OF BRAZOS LANDING SUBDIVISON CONSTRUCT NEW 4-LANE CURB & GUTTER SECTION		4.100 01/01/2008 \$20,000,000
HOUSTON FORT BEND 7053	CITY OF SUGAR LAND UNIVERSITY BLVD COMMONWEALTH BLVD SH 6 WIDEN TO 5-LANE & 6-LANE (PHASE II)		4.100 01/01/2013 \$5,000,000
HOUSTON FORT BEND 431 0912-34-910	CITY OF SUGAR LAND UNIVERSITY BLVD CURRENT TERMINUS S OF DITCH-H US 90A CONSTRUCT 4-LANE ROADWAY		0.230 01/01/2010 \$3,625,000
HOUSTON FORT BEND 11198	CITY OF SUGAR LAND UNIVERSITY BLVD DITCH-H US 90A WIDEN TO 4-LANE ROADWAY (PHASE II: 2ND 2 LANES)		0.230 01/01/2009 \$3,000,000

**TRANSPORTATION IMPROVEMENT PROGRAM
HOUSTON & BEAUMONT DISTRICTS
HOUSTON-GALVESTON MPO
PROJECTS UNDERGOING ENVIRONMENTAL ASSESSMENT**

DISTRICT COUNTY MPO ID CSJ NUMBER	SPONSOR STREET FROM LIMIT TO LIMIT PROJECT DESCRIPTION	PROJECT MANAGER	LENGTH PS&E COMP DATE EST LET DATE LATEST COST
HOUSTON FORT BEND 13803	CITY OF MISSOURI CITY UNIVERSITY BLVD SE CORNER OF BRAZOS LANDING SUBDIVISION OIL FIELD RD EXTEND 4 LANE ROADWAY		4.500 09/01/2013 \$12,250,000
HOUSTON FORT BEND 7051	CITY OF SUGAR LAND UNIVERSITY BLVD US 59 COMMONWEALTH BLVD PH 2: WIDEN TO 6 & 8-LANE DIVIDED RDWY (IN SECTIONS)		1.500 01/01/2008 \$2,500,000
HOUSTON FORT BEND 11196	CITY OF SUGAR LAND UNIVERSITY BLVD US 59 SH 6 WIDEN 4-LANE TO 6-LANE (PHASE 2)		2.000 01/01/2013 \$2,500,000
HOUSTON HARRIS 12954 0050-06-902	TXDOT HOUSTON DISTRICT US 290 BATKE RD W OF BAUER RD WIDEN TO 6 MAIN LANES WITH AUXILIARY LANES AND TWO 2-LANE FRONTAGE ROADS		2.919 04/01/2015 03/01/2017 \$39,682,520
HOUSTON HARRIS 14198 0050-09-911	TXDOT HOUSTON DISTRICT US 290 BW 8 PINEMONT TRAFFIC SYSTEM MANAGEMENT IMPROVEMENTS		4.710 04/01/2014 09/01/2014 \$1,000,000
HOUSTON HARRIS 14196 0050-09-909	TXDOT HOUSTON DISTRICT US 290 DACOMA IH 610 TRAFFIC SYSTEM MANAGEMENT IMPROVEMENTS		0.590 04/01/2014 09/01/2014 \$1,000,000
HOUSTON HARRIS 11949 0050-06-908	TXDOT HOUSTON DISTRICT US 290 E OF MUESCHKE RD E OF TELGE RD WIDEN TO 8 MAIN LANES WITH TWO 2-LANE FRONTAGE ROADS		4.905 04/01/2015 03/01/2017 \$92,872,450
HOUSTON HARRIS 11577 0500-08-900	TXDOT HOUSTON DISTRICT US 290 E OF TELGE RD W OF ELDRIDGE PKWY WIDEN TO 10 MAIN LANES WITH AUXILIARY LANES TWO 2-LANE FRONTAGE ROADS AND GRADE SEPARATION		3.000 03/01/2017 \$114,607,389

**TRANSPORTATION IMPROVEMENT PROGRAM
HOUSTON & BEAUMONT DISTRICTS
HOUSTON-GALVESTON MPO
PROJECTS UNDERGOING ENVIRONMENTAL ASSESSMENT**

DISTRICT COUNTY MPO ID CSJ NUMBER	SPONSOR STREET FROM LIMIT TO LIMIT PROJECT DESCRIPTION	PROJECT MANAGER	LENGTH PS&E COMP DATE EST LET DATE LATEST COST
HOUSTON HARRIS 11574 0050-09-070	TXDOT HOUSTON DISTRICT US 290 EAST OF WEST LITTLE YORK WEST OF PINEMONT RECONSTRUCT AND WIDEN TO 10 MAIN LANES WITH AUXILIARY LANES, TWO 2-LANE FRONTAGE ROADS & GRADE SEPARATION	STAN COOPER	3.561 04/01/2013 03/01/2017 \$171,557,600
HOUSTON HARRIS 1933 0114-12-900	TXDOT HOUSTON DISTRICT US 290 FM 2920 BADTKE RD WIDEN TO 6-LANES WITH TWO 2-LANE FRONTAGE ROADS AND AUXILIARY LANES		5.395 03/01/2017 \$65,258,960
HOUSTON HARRIS 14199 0050-09-912	TXDOT HOUSTON DISTRICT US 290 FM 529 BW 8 TRAFFIC SYSTEM MANAGEMENT IMPROVEMENTS		0.800 04/01/2014 09/01/2014 \$1,000,000
HOUSTON HARRIS 14195 0050-08-903	TXDOT HOUSTON DISTRICT US 290 FM 529 HUFFMEISTER RD TRAFFIC SYSTEM MANAGEMENT IMPROVEMENTS		4.886 04/01/2014 09/01/2014 \$1,000,000
HOUSTON HARRIS 14122 0050-08-085	TXDOT HOUSTON DISTRICT US 290 FM 529 SH 6 SHORT TERM IMPROVEMENTS TO ADDRESS CONGESTION	STAN COOPER	0.001 09/01/2007 01/01/2008 \$1,000,000
HOUSTON HARRIS 13610 0050-06-900	TXDOT HOUSTON DISTRICT US 290 HUFFMEISTER RD SH 99 TRAFFIC SYSTEM MANAGEMENT IMPROVEMENTS		10.344 04/01/2008 09/01/2008 \$1,000,000
HOUSTON HARRIS 14123 0050-09-073	TXDOT HOUSTON DISTRICT US 290 IH 610 FM 529 SHORT TERM IMPROVEMENTS TO ADDRESS CONGESTION - INCLUDES INTERSECTION IMPROVEMENTS AT US 290/SENATE TO ALLOW DUAL LEFTS	STAN COOPER	0.001 09/01/2007 01/01/2008 \$1,000,000
HOUSTON HARRIS 14197 0050-09-910	TXDOT HOUSTON DISTRICT US 290 PINEMONT DACOMA TRAFFIC SYSTEM MANAGEMENT IMPROVEMENTS		3.200 04/01/2014 09/01/2014 \$1,000,000

**TRANSPORTATION IMPROVEMENT PROGRAM
HOUSTON & BEAUMONT DISTRICTS
HOUSTON-GALVESTON MPO
PROJECTS UNDERGOING ENVIRONMENTAL ASSESSMENT**

DISTRICT COUNTY MPO ID CSJ NUMBER	SPONSOR STREET FROM LIMIT TO LIMIT PROJECT DESCRIPTION	PROJECT MANAGER	LENGTH PS&E COMP DATE EST LET DATE LATEST COST
HOUSTON	TXDOT HOUSTON DISTRICT		2.250
HARRIS	US 290		03/01/2011
11374	S OF TELGE		09/01/2010
0050-08-905	S OF SH 6		\$92,539,710
	CONSTRUCT DC'S WITH HEMPSTEAD MANAGED LANES		
HOUSTON	TXDOT HOUSTON DISTRICT	STAN COOPER	0.001
HARRIS	US 290		04/01/2012
14194	S OF TELGE		09/01/2012
0050-06-075	S SH 6		\$200,000
	PE/EA FOR WIDEN TO 8 MAIN LANES AND 2 2-LANE FRONTAGE ROADS & GS		
HOUSTON	TXDOT HOUSTON DISTRICT		18.790
HARRIS	US 290		04/01/2014
10830	SH 99		09/01/2014
0050-06-901	FM 2920		\$1,000,000
	TRAFFIC SYSTEM MANAGEMENT IMPROVEMENTS		
HOUSTON	TXDOT HOUSTON DISTRICT		23.970
HARRIS	US 290		04/01/2015
13867	SH 99		09/01/2015
0050-09-900	IH 610		\$1,080,807,300
	CONSTRUCT COMMUTER RAIL LINE		
HOUSTON	TXDOT HOUSTON DISTRICT	STAN COOPER	0.001
HARRIS	US 290		04/01/2012
11255	US 290 EB FR AT BRICKHOUSE GULLY		01/01/2012
0050-09-068	.		\$321,000
	REHABILITATE BRIDGE AND APPROACHES		
HOUSTON	TXDOT HOUSTON DISTRICT	STAN COOPER	0.001
HARRIS	US 290		04/01/2012
11248	US 290 EB FR AT COLE CREEK		01/01/2010
0050-09-064	.		\$575,000
	REHABILITATE BRIDGE AND APPROACHES		
HOUSTON	TXDOT HOUSTON DISTRICT	STAN COOPER	0.001
HARRIS	US 290		04/01/2012
11223	US 290 EB FR AT DRAINAGE DITCH		01/01/2009
0050-08-080	.		\$513,000
	REHABILITATE BRIDGE AND APPROACHES		
HOUSTON	TXDOT HOUSTON DISTRICT	STAN COOPER	0.001
HARRIS	US 290		04/01/2012
11254	US 290 EB FR AT S FORK COLE CREEK		01/01/2010
0050-09-067	.		\$360,000
	REHABILITATE BRIDGE AND APPROACHES		

**TRANSPORTATION IMPROVEMENT PROGRAM
HOUSTON & BEAUMONT DISTRICTS
HOUSTON-GALVESTON MPO
PROJECTS UNDERGOING ENVIRONMENTAL ASSESSMENT**

DISTRICT COUNTY MPO ID CSJ NUMBER	SPONSOR STREET FROM LIMIT TO LIMIT PROJECT DESCRIPTION	PROJECT MANAGER	LENGTH PS&E COMP DATE EST LET DATE LATEST COST
HOUSTON HARRIS 11247 0050-09-063	TXDOT HOUSTON DISTRICT US 290 US 290 WB FR AT BRICKHOUSE GULLY .	STAN COOPER	0.001 04/01/2012 01/01/2012 \$321,000
	REHABILITATE BRIDGE AND APPROACHES		
HOUSTON HARRIS 11249 0050-09-065	TXDOT HOUSTON DISTRICT US 290 US 290 WB FR AT S FORK COLE CREEK .	STAN COOPER	0.001 04/01/2012 01/01/2010 \$360,000
	REHABILITATE BRIDGE AND APPROACHES		
HOUSTON HARRIS 11950 0050-06-907	TXDOT HOUSTON DISTRICT US 290 W OF BAUER E OF MUESCHKE		5.303 04/01/2015 03/01/2017 \$94,940,940
	WIDEN TO 8 MAIN LANES WITH AUXILIARY LANES, TWO 2-LANE FRONTAGE ROADS & GRADE SEPARATION		
HOUSTON HARRIS 11576 0050-08-086	TXDOT HOUSTON DISTRICT US 290 W OF ELDRIDGE PKWY W OF FM 529	STAN COOPER	2.576 04/01/2013 03/01/2017 \$53,943,180
	WIDEN TO 12 MAIN LANES, TWO 2-LANE FRONTAGE ROADS & GRADE SEPARATION		
HOUSTON HARRIS 11575 0050-09-071	TXDOT HOUSTON DISTRICT US 290 W OF FM 529 E OF WEST LITTLE YORK	STAN COOPER	1.894 04/01/2013 03/01/2017 \$135,822,110
	CONSTRUCT 10 MAIN LANES WITH AUXILIARY LANES, TWO 2-LANE FRONTAGE ROADS AND GRADE SEPARATIONS		
HOUSTON HARRIS 11573 0050-09-069	TXDOT HOUSTON DISTRICT US 290 W OF PINEMONT W OF 34TH ST		1.989 03/01/2017 \$125,673,540
	RECONSTRUCT AND WIDEN TO 10 MAIN LANES WITH AUXILIARY LANES AND TWO 2-LANE FRONTAGE ROADS & GRADE SEPARATION		
HOUSTON HARRIS 11572 0271-14-213	TXDOT HOUSTON DISTRICT US 290/IH 610 W 34TH ST ON US 290 N AND S OF US 290 ON IH 610	STAN COOPER	3.040 04/01/2011 09/01/2010 \$294,758,100
	RECONSTRUCT US 290/IH 610 INTERCHANGE		
HOUSTON HARRIS 9833 0177-07-096	TXDOT HOUSTON DISTRICT US 59 N AT WILL CLAYTON PKWY	COURTNEY BLECHLE	0.730 04/01/2012 09/01/2008 \$157,191,346
	CONSTRUCT 4 DIRECT CONNECTORS (EB-SB, NB-WB, EB-NB, SB-WB)		

**TRANSPORTATION IMPROVEMENT PROGRAM
HOUSTON & BEAUMONT DISTRICTS
HOUSTON-GALVESTON MPO
PROJECTS UNDERGOING ENVIRONMENTAL ASSESSMENT**

DISTRICT COUNTY MPO ID CSJ NUMBER	SPONSOR STREET FROM LIMIT TO LIMIT PROJECT DESCRIPTION	PROJECT MANAGER	LENGTH PS&E COMP DATE EST LET DATE LATEST COST
HOUSTON MONTGOMERY 9999 0177-05-092	TXDOT HOUSTON DISTRICT US 59 N LIBERTY C/L 1.0 MI S OF FM 2090 WIDEN TO 6 MAIN LANES, GRADE SEPARATIONS AND RECONSTRUCT SB FRONTAGE ROAD AND SECTIONS OF NB FRONTAGE ROAD		4.229 07/01/2008 \$67,635,000
HOUSTON MONTGOMERY 10161 0177-05-093	TXDOT HOUSTON DISTRICT US 59 N N OF FM 2090 S OF EAST RIVER CONSTRUCT NEW 2-LANE FRONTAGE ROAD		1.327 01/01/2009 \$6,127,731
HOUSTON HARRIS 11227 0177-11-142	TXDOT HOUSTON DISTRICT US 59 N US 59 SB FR AT HALLS BAYOU . REHABILITATE BRIDGE AND APPROACHES	JOHN WARD	0.001 08/01/2012 01/01/2013 \$370,000
HOUSTON FORT BEND 7043 0089-09-068	TXDOT HOUSTON DISTRICT US 59 S AT FM 360 CONSTRUCT GRADE SEPARATION AND REALIGN FM 360	JOE LIGGIO	1.283 04/01/2012 09/01/2015 \$17,700,000
HOUSTON FORT BEND 14215 0912-34-901	TXDOT HOUSTON DISTRICT US 59 S AT SH 99 INSTALL OVERPASS		0.001 04/01/2010 09/01/2010 \$1,850,000
HOUSTON HARRIS 13802 0177-11-900	TXDOT HOUSTON DISTRICT US 59 S IH 10 E IH 45 S WIDEN FROM 10 TO 12 LANES		2.500 04/01/2012 09/01/2012 \$100,000,000
HOUSTON HARRIS 7428 0027-13-912	TXDOT HOUSTON DISTRICT US 59 S IH 45 SH 288 WIDEN TO 8 & 10 MAIN LANE W/ HOV		0.471 04/01/2010 09/01/2010 \$270,540,000
HOUSTON FORT BEND 13910 0089-09-072	TXDOT HOUSTON DISTRICT US 59 S SB AT SNAKE CREEK & TURKEY CREEK REPLACE 2 BRIDGES (TURKEY CREEK NBI#12080008909047) & (SNAKE CREEK NBI#12080008909048)	RACHEL SNOW	0.001 12/01/2008 05/01/2009 \$2,137,192

**TRANSPORTATION IMPROVEMENT PROGRAM
HOUSTON & BEAUMONT DISTRICTS
HOUSTON-GALVESTON MPO
PROJECTS UNDERGOING ENVIRONMENTAL ASSESSMENT**

DISTRICT COUNTY MPO ID CSJ NUMBER	SPONSOR STREET FROM LIMIT TO LIMIT PROJECT DESCRIPTION	PROJECT MANAGER	LENGTH PS&E COMP DATE EST LET DATE LATEST COST
HOUSTON HARRIS 155 0027-13-914	TXDOT HOUSTON DISTRICT US 59 S SH 288 SP 527 WIDEN FREEWAY FROM 6 TO 10 MAIN LANES W/ HOV		0.707 09/01/2010 \$18,036,000
HOUSTON HARRIS 11218 0027-13-186	TXDOT HOUSTON DISTRICT US 59 S US 59 SB FR RD AT KEEGAN'S BAYOU . REHABILITATE BRIDGE AND APPROACHES	JOHN WARD	0.001 08/01/2012 01/01/2013 \$845,000
HOUSTON HARRIS 11219 0027-13-187	TXDOT HOUSTON DISTRICT US 59 S US 59 WB FR RD AT DITCH O/P . REHABILITATE BRIDGE AND APPROACHES	TERRI LEESON	0.001 08/01/2012 01/01/2013 \$141,000
HOUSTON FORT BEND 6063 0089-09-067	TXDOT HOUSTON DISTRICT US 59 S W OF DARST RD WHARTON C/L WIDEN TO 6 MAIN LANES, W/ GRADE SEPARATIONS, ITS & TMS	JOE LIGGIO	3.150 04/01/2012 09/01/2012 \$112,560,222
HOUSTON FORT BEND 6048 0027-12-097	TXDOT HOUSTON DISTRICT US 59 S W OF FM 2759 W OF FM 762 WIDEN TO 8 MAIN LANES WITH TWO 3-LANE FRONTAGE ROADS, ITS & TMS	JOE LIGGIO	3.580 04/01/2011 09/01/2011 \$148,838,225
HOUSTON FORT BEND 9912 0027-12-114	TXDOT HOUSTON DISTRICT US 59 S W OF FM 2759 W OF FM 762 CONSTRUCT 2-WAY HOV LANES	JOE LIGGIO	3.580 12/01/2014 08/01/2011 \$7,833,591
HOUSTON FORT BEND 6053 0089-09-066	TXDOT HOUSTON DISTRICT US 59 S W OF FM 360 W OF DARST RD WIDEN TO 6 MAINLANE FREEWAY W/ GRADE SEPARATIONS, ITS & TMS	JOE LIGGIO	3.250 04/01/2012 09/01/2012 \$118,407,507
HOUSTON FORT BEND 6052 0089-09-065	TXDOT HOUSTON DISTRICT US 59 S W OF HAMLINK W OF FM 360 WIDEN TO 6 MAIN LANES, W/ GRADE SEPARATIONS, ITS & TMS	JOE LIGGIO	2.500 04/01/2012 09/01/2012 \$90,632,906

**TRANSPORTATION IMPROVEMENT PROGRAM
HOUSTON & BEAUMONT DISTRICTS
HOUSTON-GALVESTON MPO
PROJECTS UNDERGOING ENVIRONMENTAL ASSESSMENT**

DISTRICT COUNTY MPO ID CSJ NUMBER	SPONSOR STREET FROM LIMIT TO LIMIT PROJECT DESCRIPTION	PROJECT MANAGER	LENGTH PS&E COMP DATE EST LET DATE LATEST COST
HOUSTON FORT BEND 6049 0027-12-105	TXDOT HOUSTON DISTRICT US 59 S W OF SH 36 W OF FM 762 WIDEN TO 6-LANE RURAL FREEWAY, FRONTAGE ROADS, ITS & TMS	JOE LIGGIO	3.750 04/01/2011 09/01/2011 \$93,070,627
HOUSTON FORT BEND 6050 0027-12-106	TXDOT HOUSTON DISTRICT US 59 S W OF SH 36 W OF SP 10 WIDEN TO 6-LANE RURAL FREEWAY, FRONTAGE ROADS, ITS & TMS	JOE LIGGIO	4.370 12/01/2014 09/01/2011 \$159,423,119
HOUSTON FORT BEND 6051 0089-09-058	TXDOT HOUSTON DISTRICT US 59 S W OF SP 10 W OF HAMLINK RD WIDEN TO 6-MAIN LANES, GRADE SEPARATIONS, ITS & TMS	JOE LIGGIO	2.000 04/01/2012 09/01/2011 \$73,806,999
BEAUMONT LIBERTY 172 0028-04-069	TXDOT BEAUMONT DISTRICT US 90 0.2 MI E OF FM 563, EAST SH 61 WIDEN AND RECONSTRUCT TO 4-LANE DIVIDED RURAL		10.000 08/01/2011 \$20,000,000
HOUSTON HARRIS 9831 0028-02-076	TXDOT HOUSTON DISTRICT US 90 0.5 MI E OF WALLISVILLE 0.15 MI W OF OF UVALDE CONSTRUCT 8 MAIN LANES AND 8-LANE GRADE SEPARATION AT NORMANDY (PHASE 2)		2.700 09/01/2015 \$31,379,482
HOUSTON HARRIS 10268 0028-02-074	TXDOT HOUSTON DISTRICT US 90 0.5 MI W OF PURPLE SAGE 0.27 E OF PURPLE SAGE CONSTRUCT 7-LANE INTERIM GRADE SEPARATION - PHASE 2 ON NEW LOCATION MAINLANES	LANCE OLENIUS	0.700 04/01/2019 09/01/2019 \$34,539,166
HOUSTON HARRIS 14119 0028-02-083	TXDOT HOUSTON DISTRICT US 90 AT OATES ROAD AND MERCURY DRIVE ACCESS ROADS, EXIT RAMPS, U-TURNS AND DRAINAGE/DETENTION	LANCE OLENIUS	0.001 03/01/2010 08/01/2009 \$9,500,000
BEAUMONT LIBERTY 173 0028-05-042	TXDOT BEAUMONT DISTRICT US 90 JEFFERSON C/L SH 61 IN DEVERS RECONSTRUCT AND WIDEN TO 4-LANES		5.600 09/01/2009 \$12,124,701

**TRANSPORTATION IMPROVEMENT PROGRAM
HOUSTON & BEAUMONT DISTRICTS
HOUSTON-GALVESTON MPO
PROJECTS UNDERGOING ENVIRONMENTAL ASSESSMENT**

DISTRICT COUNTY MPO ID CSJ NUMBER	SPONSOR STREET FROM LIMIT TO LIMIT PROJECT DESCRIPTION	PROJECT MANAGER	LENGTH PS&E COMP DATE EST LET DATE LATEST COST
BEAUMONT LIBERTY 7189 0028-05-045	TXDOT BEAUMONT DISTRICT US 90 SH 61 IN DEVERS 1.5 MI E OF SH 61 WIDEN FROM 2 LANES TO 4 LANES WITH A CONTINUOUS LEFT TURN LANE		1.500 08/01/2007 \$4,884,750
HOUSTON FORT BEND 272 0027-07-026	TXDOT HOUSTON DISTRICT US 90A 0.17 MI E OF FM 1640 FM LP 762 WIDEN TO 6 LANE DIVIDED CURB & GUTTER SECTION	LISA LATHEM	2.400 04/01/2011 09/01/2011 \$10,327,000
FORT BEND 9637 0027-07-032	TXDOT HOUSTON DISTRICT US 90A 0.21 MI W OF LANE DR FM 3155 REPLACE RAILROAD UNDERPASS		0.100 09/01/2009 \$17,500,000
HOUSTON HARRIS 7148 0027-10-062	TXDOT HOUSTON DISTRICT US 90A AT HB&T RR REPLACE TWO BRIDGES (NBI# 12102002710257 & 12102002710065)	COURTNEY BLECHLE	0.062 08/01/2008 01/01/2009 \$12,700,000
HOUSTON FORT BEND 10115 0027-08-147	TXDOT HOUSTON DISTRICT US 90A FM 359 SH 99 WIDEN TO 6 LANE DIVIDED (PHASE 2 OF 3)	LISA LATHEM	3.519 04/01/2011 09/01/2011 \$11,076,000
HOUSTON FORT BEND 274 0027-06-038	TXDOT HOUSTON DISTRICT US 90A FM SP 1640 0.17 MI E OF FM 1640 SP WIDEN FROM 4 LANES TO 6-LANE DIVIDED CURB AND GUTTER SECTION	LISA LATHEM	0.170 04/01/2011 09/01/2011 \$1,000,000
HOUSTON FORT BEND 10114 0027-08-146	TXDOT HOUSTON DISTRICT US 90A LP 762 FM 359 WIDEN TO 6 LANE DIVIDED (PHASE 3 OF 3)	LISA LATHEM	1.399 04/01/2011 09/01/2011 \$4,402,000
HOUSTON HARRIS 11232 0027-10-065	TXDOT HOUSTON DISTRICT US 90A NB AT CLINTON DR AND AT UPRR REPLACE BRIDGE (NBI# 12102002710258)	COURTNEY BLECHLE	0.001 08/01/2008 01/01/2009 \$4,303,901

**TRANSPORTATION IMPROVEMENT PROGRAM
HOUSTON & BEAUMONT DISTRICTS
HOUSTON-GALVESTON MPO
PROJECTS UNDERGOING ENVIRONMENTAL ASSESSMENT**

DISTRICT COUNTY MPO ID CSJ NUMBER	SPONSOR STREET FROM LIMIT TO LIMIT PROJECT DESCRIPTION	PROJECT MANAGER	LENGTH PS&E COMP DATE EST LET DATE LATEST COST
HOUSTON FORT BEND 275 0027-08-137	TXDOT HOUSTON DISTRICT US 90A SH 99 0.3 MI W OF SH 6 WIDEN TO 8-LANE DIVIDED (PHASE 1 OF 3)	LISA LATHEM	1.914 04/01/2011 09/01/2010 \$8,000,000
HOUSTON HARRIS 11231 0027-10-064	TXDOT HOUSTON DISTRICT US 90A US 90A SB AT CLINTON DR AND SP RR REPLACE BRIDGE (NBI# 12102002710064)	COURTNEY BLECHLE	0.001 08/01/2008 01/01/2009 \$3,869,556
HOUSTON FORT BEND 11269 0027-08-161	TXDOT HOUSTON DISTRICT US 90A US 90A WB AT BRAZOS RIVER REHABILITATE BRIDGE AND APPROACHES	TERRI LEESON	0.001 04/01/2011 01/01/2012 \$3,316,000
HOUSTON HARRIS 14213 0912-00-312	TXDOT HOUSTON DISTRICT VA US 59N THRU MONTGOMERY AND HARRIS TO IH 10E THRU LIBERTY AND CORRIDOR STUDY, PE/EA, T&R ANALYSIS AND ROW MAPPING OF SH 6 (SEGMENTS H AND I-1)	LANCE OLENIUS	36.000 04/01/2009 09/01/2009 \$8,000,000
HOUSTON HARRIS 13498 0912-72-059	CITY OF HOUSTON VA VARIOUS LOCATIONS IN HARRIS COUNTY URBAN STORMWATER MANAGEMENT STUDY		0.001 08/01/2007 01/01/2008 \$2,500,000
HOUSTON HARRIS 10817 0912-71-908	HARRIS COUNTY VA VARIOUS LOCATIONS IN HARRIS COUNTY ITS FOR HIGH DEMAND ARTERIAL STREETS, HARRIS COUNTY PHASE 4 RCTSS		0.001 04/01/2008 09/01/2007 \$15,516,250
HOUSTON HARRIS 14219 0912-71-838	TXDOT HOUSTON DISTRICT VARIOUS LOCATIONS IN HARRIS COUNTY TO PRECINCT 4 VA VA HARRIS COUNTY RCTSS PROGRAM (SUPPLEMENTAL)	STAN COOPER	0.001 05/01/2010 10/01/2010 \$2,816,000
HOUSTON BRAZORIA 11640	CITY OF PEARLAND VETERANS DR WALNUT BAILEY WIDEN FROM 2 TO 4 LANES DIVIDED CURB AND GUTTER		2.020 01/01/2010 \$7,631,823

**TRANSPORTATION IMPROVEMENT PROGRAM
HOUSTON & BEAUMONT DISTRICTS
HOUSTON-GALVESTON MPO
PROJECTS UNDERGOING ENVIRONMENTAL ASSESSMENT**

DISTRICT COUNTY MPO ID CSJ NUMBER	SPONSOR STREET FROM LIMIT TO LIMIT PROJECT DESCRIPTION	PROJECT MANAGER	LENGTH PS&E COMP DATE EST LET DATE LATEST COST
HOUSTON	CITY OF PASADENA	LISA LATHEM	2.700
HARRIS	VINCE BAYOU TRAIL		05/01/2008
10346	BURKE/CRENSHAW PARK		10/01/2008
0912-71-793	STRAWBERRY PARK ON VINCE BAYOU VINCE BAYOU PEDESTRIAN AND BICYCLE TRAIL IN PASADENA		\$2,200,000
HOUSTON	FORT BEND COUNTY		0.750
FORT BEND	VOSS RD		
10016	SH 6 OLD RICHMOND RD		08/01/2007 \$2,850,000
HOUSTON	CITY OF HOUSTON		1.500
HARRIS	W ALABAMA		
10052	WESLAYAN SHEPHERD ENGR & ROW ACQ OF EXISTING RDWY W/ CONCRETE PAVING, CURBS, SIDEWALKS, STREET LIGHTING & UNDERGROUND UTILITIES AS NEEDED		01/01/2011 \$1,400,000
HOUSTON	TXDOT HOUSTON DISTRICT		0.001
FORT BEND	W ALKIRE LAKE RD		04/01/2009
11316	AT HORSESHOE LAKE		09/01/2009
0912-34-940	. REPLACE BRIDGE AND APPROACHES		\$851,000
HOUSTON	FORT BEND COUNTY		2.000
FORT BEND	W BELLFORT		
11657	FM 1464 MARTINEZ ST CONSTRUCT NEW 4-LANE CONCRETE CURB&GUTTER SECTION INCLUDING BOSS GASTON REALIGNMENT		01/01/2009 \$9,000,000
HOUSTON	CITY OF HOUSTON		0.500
HARRIS	W BELLFORT		
9080	STELLA LINK S MAIN CONSTRUCT 2 24' CONCRETE ROADWAYS ON NEW LOCATION		02/15/2007 \$3,200,000
HOUSTON	HARRIS COUNTY		0.000
HARRIS	W GREENS RD		
10104	CUTTEN RD HOLLISTER CONSTRUCT 4-LANE CONCRETE DIVIDED SECTION W/ CURB & GUTTER, STORM SEWER (SEG B)		01/01/2007 \$5,520,000
HOUSTON	HARRIS COUNTY		0.625
HARRIS	W GREENS RD		
78	HOLLISTER BAMMEL N HOUSTON CONSTRUCT 4-LANE CONCRETE DIVIDED SECTION W/ CURB & GUTTER & STORM SEWERS (SEG 3)		01/01/2015 \$3,500,000

**TRANSPORTATION IMPROVEMENT PROGRAM
HOUSTON & BEAUMONT DISTRICTS
HOUSTON-GALVESTON MPO
PROJECTS UNDERGOING ENVIRONMENTAL ASSESSMENT**

DISTRICT COUNTY MPO ID CSJ NUMBER	SPONSOR STREET FROM LIMIT TO LIMIT PROJECT DESCRIPTION	PROJECT MANAGER	LENGTH PS&E COMP DATE EST LET DATE LATEST COST
HOUSTON HARRIS 8062 0912-71-895	HARRIS COUNTY W GREENS RD SH 249 (700' W of HCFC Ditch) CUTTEN RD CONSTRUCT 4-LANE CONCRETE DIVIDED SECTION W/ CURB & GUTTER AND 4-LANE BRIDGE		0.750 04/01/2009 \$7,500,000
HOUSTON HARRIS 13763 0912-72-094	HARRIS COUNTY W RAILROAD ST SH 225 CENTER ST RECONSTRUCT AND WIDEN TO 3 LANES	COURTNEY BLECHLE	1.000 04/01/2008 09/01/2008 \$1,500,000
HOUSTON HARRIS 5048	CITY OF HOUSTON WALLISVILLE RD LOCKWOOD DR IH 610 E WALLISVILLE ROAD WIDENING		2.900 06/01/2011 \$70,000,000
HOUSTON HARRIS 13806 8170-12-006	TXDOT HOUSTON DISTRICT WASHINGTON AVE / HEMPSTEAD RD WASHINGTON/KATY ROAD SPLIT IH 10 CONSTRUCT 8-LANE DIVIDED (RAISED MEDIAN) URBAN STREET FACILITY (PHASE 1 OF 2)	STAN COOPER	1.490 09/01/2007 02/01/2008 \$11,887,227
HOUSTON HARRIS 11056	CITY OF PASADENA WASHINGTON ST PRESTON BW 8 WIDEN FROM 3-LANES TO 4-LANES, INCLUDING DRAINAGE, WATER AND SEWER		1.040 01/01/2009 \$4,300,000
HOUSTON FORT BEND 13742	CITY OF MISSOURI CITY WATERS LAKES BLVD EXISTING TERMINUS S OF SIENNA PARKWAY EXTEND 4-LANE BOULEVARD		2.300 09/01/2014 \$4,260,000
HOUSTON HARRIS 2929 0912-71-545	CITY OF HOUSTON WEST WHITE OAK BAYOU TRAIL EXT S. PINEMONT DEEP FOREST WEST WHITE OAK BAYOU TRAIL EXTENSION	LISA LATHEM	2.980 04/01/2008 09/01/2008 \$5,070,608
HOUSTON HARRIS 10351 0912-71-803	CITY OF HOUSTON WESTCHASE TRAIL N DEARWOOD TO WESTHEIMER E OF HCFC DITCH W 157 TO S BANK OF HCFC DITCH D 124 12' WIDE CONCRETE SHARED USE PATH: WESTCHASE DISTRICT TRAIL - NORTH-CITY OF HOUSTON & WESTCHASE MGT DISTRICT IN HOUSTON	LISA LATHEM	2.700 04/01/2008 09/01/2008 \$3,800,000

**TRANSPORTATION IMPROVEMENT PROGRAM
HOUSTON & BEAUMONT DISTRICTS
HOUSTON-GALVESTON MPO
PROJECTS UNDERGOING ENVIRONMENTAL ASSESSMENT**

DISTRICT COUNTY MPO ID CSJ NUMBER	SPONSOR STREET FROM LIMIT TO LIMIT PROJECT DESCRIPTION	PROJECT MANAGER	LENGTH PS&E COMP DATE EST LET DATE LATEST COST
HOUSTON HARRIS 11013	UPTOWN HOUSTON DISTRICT WESTHEIMER IH 610 POST OAK BLVD WIDEN FROM 8 TO 9 LANES		0.200 10/01/2006 \$1,600,000
HOUSTON FORT BEND 240	FORT BEND COUNTY WESTHEIMER/GREENBUSCH PIN OAK RD SH 99 RECONSTRUCT EXISTING 2-LANE TO 4-LANE CURB&GUTTER ROADWAY WITH STORM SEWER		2.700 01/01/2010 \$11,250,000
HOUSTON HARRIS 160	HARRIS COUNTY WESTPARK DR SH 6 COH C/L CONSTRUCT 4-LANE DIVIDED CONCRETE BLVD		0.900 01/01/2008 \$4,600,000
HOUSTON FORT BEND 11537 0912-34-903	FORT BEND COUNTY WESTPARK TOLLWAY P&R AT SH 99 WESTPARK TOLLROAD PARK & RIDE		0.001 04/01/2015 09/01/2010 \$2,500,000
HOUSTON HARRIS 7604	CITY OF LA PORTE WHARTON WEEMS BLVD POWELL RD SH 146 CONSTRUCT NEW 4-LANE DIVIDED ARTERIAL CONCRETE CURB & GUTTER & UNDERGROUND STORM SEWER		0.300 01/01/2009 \$6,180,000
HOUSTON HARRIS 8005	HARRIS COUNTY WILL CLAYTON PKWY S HOUSTON AVE WILSON RD WIDEN TO 5-LANE ASPHALT PAVEMENT SECTION		0.750 12/01/2007 \$2,440,000
HOUSTON HARRIS 166	HARRIS COUNTY WILL CLAYTON PKWY US 59 N S HOUSTON AVE WIDEN TO 5-LANE ASPHALT PAVEMENT SECTION		1.000 12/01/2007 \$1,970,000
HOUSTON FORT BEND 978	CITY OF SUGAR LAND WILLIAMS TRACE BLVD US 59 OYSTER CREEK WIDEN TO 6-LANE DIVIDED		0.318 01/01/2013 \$12,343,334

**TRANSPORTATION IMPROVEMENT PROGRAM
HOUSTON & BEAUMONT DISTRICTS
HOUSTON-GALVESTON MPO
PROJECTS UNDERGOING ENVIRONMENTAL ASSESSMENT**

DISTRICT COUNTY MPO ID CSJ NUMBER	SPONSOR STREET FROM LIMIT TO LIMIT PROJECT DESCRIPTION	PROJECT MANAGER	LENGTH PS&E COMP DATE EST LET DATE LATEST COST
HOUSTON	CITY OF CONROE		0.000
MONTGOMERY	WILSON RD		
7556	SH 105		01/01/2012
	SH 75		\$4,282,700
	WIDEN TO 4-LANE		
HOUSTON	HARRIS COUNTY		0.750
HARRIS	WOODFOREST BLVD		
14237	FREEMONT		12/01/2008
	HAYMARKET		\$4,000,000
	CONSTRUCT 5-LANE CONCRETE SECTION W/ CURB & GUTTER AND STORM SEWER		
HOUSTON	MONTGOMERY COUNTY		1.940
MONTGOMERY	WOODLAND HILLS		
193	NORTH PARK		01/01/2008
	FORD RD		\$1,690,000
	CONSTRUCT NEW 2-LANE UNDIVIDED		
HOUSTON	MONTGOMERY COUNTY		0.000
MONTGOMERY	WOODLANDS PKWY		
7060	FM 2978		01/01/2008
	SH 249		\$0
	PH 3: WIDEN TO 4-LANE DIVIDED		
HOUSTON	MONTGOMERY COUNTY		3.760
MONTGOMERY	WOODLANDS PKWY		
2924	GOSLING RD		08/01/2008
0912-37-911	IH 45		\$5,430,000
	WIDEN TO 6-LANE		
HOUSTON	MONTGOMERY COUNTY		0.001
MONTGOMERY	WOODLANDS PKWY		
7920	GOSLING RD		02/01/2007
	KUYKENDAHL RD		\$1,588,000
	WIDEN FROM 4-LANE DIVIDED TO 6-LANE DIVIDED		
HOUSTON	THE DISTRICT (BRAZOS TRANSIT DISTRICT)		0.570
MONTGOMERY	WOODLANDS TOWN CENTER		
3050	TURNING BASIN		08/01/2008
0912-37-902	LAKE WOODLANDS		\$13,161,960
	PE/EA ENGINEERING & CONSTRUCTION OF TRANSITWAY WATERWAY AND PEDESTRIAN AMENITIES		
HOUSTON	THE DISTRICT (BRAZOS TRANSIT DISTRICT)		
MONTGOMERY	WOODLANDS TOWN CENTER TRANSIT TERMINAL/P&R		
13671	AT SIX PINES AVENUE AND LAKE ROBBINS DR		10/01/2011
			\$3,745,000
	WOODLANDS TOWN CENTER TRANSIT TERMINAL/P&R		

**TRANSPORTATION IMPROVEMENT PROGRAM
HOUSTON & BEAUMONT DISTRICTS
HOUSTON-GALVESTON MPO
PROJECTS UNDERGOING ENVIRONMENTAL ASSESSMENT**

DISTRICT COUNTY MPO ID CSJ NUMBER	SPONSOR STREET FROM LIMIT TO LIMIT PROJECT DESCRIPTION	PROJECT MANAGER	LENGTH PS&E COMP DATE EST LET DATE LATEST COST
HOUSTON	CITY OF HOUSTON	KELLY LARK	2.500
HARRIS	YALE		03/01/2009
10065	IH 10		08/01/2009
0912-72-064	IH 610		\$1,000,000
	REHABILITATE YALE STREET		
HOUSTON	CITY OF HOUSTON		0.930
HARRIS	YALE		
5010	PARKER		01/01/2009
	TIDWELL		\$4,000,000
	WIDEN TO 4-LANE DIVIDED		

Appendix E Resolutions

This page left blank intentionally.



Resolution

NO. 2035-01-RTP

CERTIFYING THAT THE 2035 REGIONAL TRANSPORTATION PLAN AND THE 2008-2011 TRANSPORTATION IMPROVEMENT PROGRAM ARE IN CONFORMITY WITH THE CLEAN AIR ACT OF 1990, AS AMENDED, AND THE SAFE, ACCOUNTABLE, FLEXIBLE AND EFFICIENT TRANSPORTATION EQUITY ACT – A LEGACY FOR USERS OF 2005.

WHEREAS, it has become necessary to certify that the 2035 Regional Transportation Plan and the 2008-2011 Transportation Improvement Program were found to be in conformity for VOC and NO_x motor vehicle emissions budget contained in *Revisions to the State Implementation Plan for the Control of Ozone Air Pollution, Houston/Galveston/Brazoria Ozone Nonattainment Area*; and

WHEREAS, the 2035 Regional Transportation Plan (RTP) and the 2008-2011 Transportation Improvement Program (TIP) have met the requirements set forth in the Conformity State Implementation Plan issued jointly by the U.S. Department of Transportation and the Environmental Protection Agency (EPA); and

WHEREAS, vehicle emissions estimates resulting from the implementation of the transportation facility and service improvements recommended in the 2035 Regional Transportation Plan and the 2008-2011 Transportation Improvement Program provide for expeditious implementation of transportation control measures in its applicable implementation plan; and

WHEREAS, the 2035 Regional Transportation Plan and the 2008-2011 Transportation Improvement Program contribute to annual emissions reductions consistent with Sections 182 (b)(1) and 187 (a)(7) of the Clean Air Act, as amended; and

WHEREAS, implementation of the transportation facilities and services recommended in the 2035 Regional Transportation Plan Update and the 2008-2011 Transportation Improvement Program would result in lower total vehicle emissions than the 1990 base year emissions and the motor vehicles emissions budget (MVEB); and


WHEREAS, approval of these proposed revisions is conditional upon completion of the Public Comment Period without significant public opposition.

NOW THEREFORE, be it resolved by the Transportation Policy Council for the Houston-Galveston Transportation Management Area that the 2035 Regional Transportation Plan and the 2008-2011 Transportation Improvement Program are in conformity with the 1990 U.S. Clean Air Act as amended, and the Safe Accountable Flexible and Efficient Transportation Equity Act – A Legacy for Users of 2005.


PASSED AND APPROVED this 24th day of August 2007 at a regularly scheduled meeting of the Transportation Policy Council for the Houston-Galveston Transportation Management Area.

APPROVED:

ATTEST:



James Patterson, Chairman
Transportation Policy Council



Tom Reid, Secretary
Transportation Policy Council



Resolution

NO. 2035-02-RTP

APPROVING THE 2008-2011 TRANSPORTATION IMPROVEMENT PROGRAM (TIP) FOR THE HOUSTON-GALVESTON TRANSPORTATION MANAGEMENT AREA:

WHEREAS, the joint Federal Highway Administration (FHWA) and the Federal Transit Administration (FTA) Regulations for the development, content and processing of a cooperatively developed Transportation Improvement Program (TIP) were published in the June 30, 1981 Federal Register; and

WHEREAS, the Safe, Accountable, Flexible, Efficient Transportation Equity Act – A Legacy For Users (SAFETEA-LU) was enacted on August 10, 2005 and authorizes the Federal surface transportation programs for highways, highway safety, and transit for the 5-year period 2005-2009; and

WHEREAS, Title I (Surface Transportation Program) and Title III (Public Transportation Program) of SAFETEA-LU establish requirements for metropolitan planning organizations for the development of Transportation Improvement Programs (TIPs); and

WHEREAS, the Transportation Policy Council (TPC) as the Policy Board for the Metropolitan Planning Organization (MPO), has adopted procedures for the selection and prioritization of projects, and has considered the planning requirements of SAFETEA-LU, and provided opportunity for public comment; and

WHEREAS, the Transportation Policy Council approves the use of statewide accounts (Control Section Job numbers) for engineering, right of way acquisition and other purposes in the TIP consistent with the guidance of the Federal Highway Administration (FHWA); and

WHEREAS, the 2008 – 2011 Transportation Improvement Program includes statewide project groupings developed in accordance with the Metropolitan Planning regulations and in cooperation with the Texas Department of Transportation; and

WHEREAS, the 2008 -2011 Transportation Improvement Program includes individual projects eligible for statewide project groupings for informational purposes only; and

WHEREAS, the 2008-2011 Transportation Improvement Program financial summary tables assume that projects to be completed under the statewide project groupings are constrained to available funding (categories) at a statewide or applicable level;

WHEREAS, the 2008-2011 Transportation Improvement Program financial summary tables assume that projects to be completed under the statewide project groupings are constrained to available funding (categories) at a statewide or applicable level;

WHEREAS, the 2008-2011 Transportation Improvement Program (TIP) must demonstrate its contribution to emissions reductions which will reduce the frequency and severity of violations of the federal ozone standard, and must demonstrate financial commitment and capacity to implement the proposed program of projects; and

WHEREAS, the 2008-2011 Transportation Improvement Program (TIP) has been developed by the Houston-Galveston Area Council, in its capacity as the Metropolitan Planning Organization (MPO), and in cooperation with state and local officials, local transit operators and grant recipients authorized under various titles of the SAFETEA-LU; and


WHEREAS, 2035 Regional Transportation Plan Update (RTP), the long-range transportation plan for the Houston-Galveston Transportation Management Area (TMA), was adopted in August, 2007 by the Transportation Policy Council; and

WHEREAS, the 2008-2011 Transportation Improvement Program (TIP) was developed from, and is consistent with 2035 Regional Transportation Plan (RTP) and its finding of conformance with the State Implementation Plan (SIP).

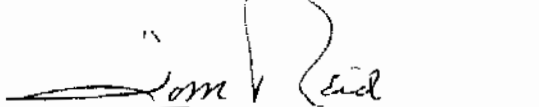
NOW, THEREFORE, BE IT RESOLVED BY THE TRANSPORTATION POLICY COUNCIL FOR THE HOUSTON-GALVESTON TRANSPORTATION MANAGEMENT AREA, THAT THE 2008-2011 TRANSPORTATION IMPROVEMENT PROGRAM IS HEREBY APPROVED FOR SUBMITTAL TO THE TEXAS DEPARTMENT OF TRANSPORTATION FOR INCLUSION IN THE STATEWIDE TRANSPORTATION IMPROVEMENT PROGRAM AND RELEASED FOR PUBLIC COMMENT.

PASSED AND APPROVED this 24th day of August 2007, at a regularly called meeting of the Transportation Policy Council.

APPROVED:


James Patterson, Chairman
Transportation Policy Council

ATTEST:


Tom Reid, Secretary
Transportation Policy Council

Appendix F

Acronyms

This page left blank intentionally.

3-C	Continuing, Comprehensive, & Coordinated - 3-C planning process required by TxDOT
AADT	Annual Average Daily Traffic
AASHTO	American Association of State Highway and Transportation Officials
ACS	American Community Survey
ADA	Americans with Disabilities Act
ADT	Average Daily Traffic
AE	Annual Element
AERCO	Area Emissions Reduction Credit Organization
APO	Average Passenger Occupancy
APTA	American Public Transportation Association
AQC	Air Quality Compliance
AQCRs	Air Quality Control Regions
AQMA	Air Quality Maintenance Area - Areas noted by the EPA that have a potential for, or that presently exceed, the National Ambient Air Quality Standards
ATOM 2	A modified version of the Atomistic Model--Disaggregate Trip Distribution Model of the TTDP
AVL	Authorized Vehicle Lane
AVN	Division of Aviation, TxDOT
AVO	Average Vehicle Occupancy
BMS	Bridge Management System
BNSF	Burlington Northern & Santa Fe Railroad Company
BRINSAP	Bridge Inventory, Inspection, and Appraisal Program
BWC	Best Workplace for Commuters
CAA	Clean Air Act (and its related amendments)
CAGR	Compound Annual Growth Rate
CBD	Central Business District
CDP	Census Designated Places
CEI	Cost Effectiveness Index
CFR	Code of Federal Regulations
CIP	Capital Improvement Program
CMA	Congestion Mitigation Analysis (formerly known as SOV Analysis)
CMAQ	Congestion Mitigation Air Quality Improvement Program
CMS	Congestion Management System
CMSA	Consolidated Metropolitan Statistical Area - The Houston-Galveston-Brazoria CMSA consists of the Houston PMSA (Fort Bend, Harris, Liberty, Montgomery, and Waller Counties), the Galveston-Texas City PMSA (Galveston County), and the Brazoria PMSA (Brazoria County)
CNG	Compressed Natural Gas
CO	Carbon Monoxide
COG	Council of Government
CPTED	Crime Prevention Through Environmental Design
CRIS	Crash Records Information System
CRP	Consolidated Road Program
CT	Census Tract
CTMS	Computerized Traffic Management System
CTPP	Census Transportation Planning Package
CTR	Center for Transportation Research, University of Texas at Austin
DEIS	Draft Environmental Impact Statement

DEMO	Demonstration grant - funding of an experimental program
DERC	Discrete Emission Reduction Credit
DIME	Dual Independent Map Encoding - A technique of creating a geographic base file (replaced by TIGER files)
DOT	Department of Transportation
E+C	Existing Plus Committed
EA	Environmental Assessment
EIS	Environmental Impact Statement
EPA	Environmental Protection Agency
ERC	Emissions Reduction Credit
ERP	Emissions Reduction Plan
ETR	Employer Trip Reduction
FAA	Federal Aviation Administration
FAHPM	Federal Aid Highway Program Manual (replaced by FAPG)
FAI	Federal Aid Interstate
FAP	Federal Aid Primary
FAPG	Federal Aid Policy Guide (Replaces FHPM)
FAS	Federal Aid Secondary System
FAU	Federal Aid Urban System
FBI	Federal Bureau of Investigation
FCFF	Federal Clean Fuel Fleet
FHWA	Federal Highway Administration
FMA	Federal Maritime Administration
FMVCP	Federal Motor Vehicle Control Program
FONSI	Finding of No Significant Impact
FRA	Federal Railroad Administration
FTA	Federal Transit Administration (formerly UMTA)
GCSPR	Gulf Coast State Planning Region
GIS	Geographic Information Systems
GRH	Guaranteed Ride Home
GSU	Geographic Statistical Unit
HAOS	Houston Area Oxidant Study
HB&T	Houston Belt & Terminal Railroad Company
HBW	Home-Based Work
HC	Hydrocarbons
H-GAC	Houston-Galveston Area Council
H-GRTS	Houston-Galveston Regional Transportation Study
HOT	High Occupancy Toll
HOV	High Occupancy Vehicle
HPMS	Highway Performance Monitoring System
HPR	Highway Planning Research
HRT	Heavy Rail Transit
HUD	U.S. Department of Housing and Urban Development
I/M	Inspection/Maintenance Program (of vehicular emission controls)
IH	Interstate Highway
IMS	Intermodal Management System

IPG	Intermodal Planning Group
ISTEA	Intermodal Surface Transportation Efficiency Act of 1991
ITS	Intelligent Transportation System
IVHS	Intelligent Vehicle Highway System
LEV	Low Emission Vehicle
LMRT	Local Match for Rural Transit
LMT	Local Match for Transit
LNG	Liquified Natural Gas
LOM	Level of Mobility
LOS	Level of Service
LRP	Long Range Transportation Plan
LRT	Light Rail Transit
MCS	Major Corridor Study (replaced MIS—Major Investment Study)
MEC	Major Employment Center
MERC	Mobile Emission Reduction Credit
METRO	Metropolitan Transit Authority of Harris County
MIS	Major Investment Study
MOBIL5a	EPA's Mobile Emissions Factor Model (X=5)
MOBIL6	EPA's Mobile Emissions Factor Model (X=6)
MoSERS	Mobile Source Emissions Reduction Strategy (Methodology for TCM quantification)
MPO	Metropolitan Planning Organization
MTP	Metropolitan Transportation Plan (formerly Long Range Transportation Plan)
MVEB	Motor Vehicle Emissions Budget
NAAQS	National Ambient Air Quality Standards
NAFTA	North American Free Trade Agreement
NARC	National Association of Regional Councils
NASP	National Airport System Plan
NEPA	National Environmental Policy Act
NHS	National Highway System
NHTSA	National Highway Traffic Safety Administration
NOx	Nitrogen Oxide
NPRM	Notice of Proposed Rule Making
O&D	Origin and Destination
O&M	Operation and Maintenance
O3	Ozone
OPD	Overall Program Design - A budgetary document of H-GAC
P&M	Preservation and Maintenance
P&P	Park and Pool
P&R	Park and Ride
PASS	Principal Arterial Street System (TxDOT)
PDP	Project Development Plan now Unified Transportation Program (UTP)
PE	Preliminary Engineering
PI	Public Information
PIP	Public Involvement Plan now Public Participation Plan (PPP)
PL	FHWA Planning Funds
PM	Particulate Matter (suspended solids)

PMS	Pavement Management System
PMSA	Primary Metropolitan Statistical Area
PMT	Personal Miles Traveled (daily or annually)
PPM	Parts Per Million
PPP	Public Participation Plan
PRT	Personal Rapid Transit
PS&E	Plans, Specifications and Estimates
PTF	Public Transportation Fund (State of Texas)
PTMS	Public Transportation Facilities and Equipment Management System
PTN	Division of Public Transportation, TxDOT
PTRA	Port Terminal Railroad Authority
RAP	Reliever Airport Plan
RAQPC	Regional Air Quality Planning Committee
RASP	Regional Airport System Plan
RCAP	Regional Commute Alternatives Program
RCTSS	Regional Computerized Traffic Signalization System
RFP	Request for Proposal
RFQ	Request for Qualification
RMP	Regional Mobility Plan
ROW	Right-of-Way
RSAS	Regional Strategic Arterial System
RSC	Regional Safety Council
RTNA	Regional Transportation Needs Assessment
RTP	Regional Transportation Plan (formerly Metropolitan Transportation Plan)
SAFETEA-LU	Safe, Accountable, Flexible, and Efficient Transportation Equity Act—A Legacy for Users
SH	State Highway
SIP	State Implementation Plan - Required of TCEQ by the EPA through the CAAs of 1972 and 1977. Plan to meet NAAQS by 2007 (for ozone) through controls on all emission sources (includes TCPs)
SMP	Statewide Mobility Program (Build-it Section of TxDOT's UTP)
SMS	Safety Management System
SO2	Sulphur Dioxide
SOV	Single Occupancy Vehicle
SPP	Statewide Preservation Program (Maintain-it Section of TxDOT's UTP)
STEP	Selective Traffic Enforcement Program
STFI	Summary Tape File 1
STIP	Statewide Transportation Improvement Program
STOL	Short Takeoff and Landing Aircraft
STP	Surface Transportation Program
STRAHNET	Strategic Highway Network
TAC	Technical Advisory Committee to the Transportation Policy Council
TACB	Texas Air Control Board (replaced by Texas Natural Resource Conservation Commission)
TAFF	Texas Alternative Fuel Fleet Program
TASP	Texas Airport System Plan
TCAA	Texas Clean Air Act
TCEQ	Texas Commission on Environmental Quality (formerly Texas Natural Resource Conservation

TCMs	Transportation Control Measures
TCP	Transportation Control Plan - As envisioned by the EPA to reduce mobile source emissions enough by 1982 or 1987 to meet NAAQS
TDM	Travel Demand Modeling; also Transportation Demand Management
TDP	Transit Development Program
TEA-21	Transportation Equity Act for the 21st Century (Enacted June 9, 1998)
TERP	Texas Emissions Reduction Plan
THTS	Texas Highway Trunk System
TIGER	Topologically Integrated Geographic Encoding and Referencing
TIP	Transportation Improvement Program
TIRZ	Tax Increment Reinvestment Zone
TMA s	Transportation Management Areas
TMO s	Transportation Management Organizations
TMS/H	Traffic Management System for Highways
TNRCC	Texas Natural Resource Conservation Commission
TOPICS	Traffic Operations to Increase Capacity and Safety
TP&P	Division of Transportation Planning and Programming, TxDOT
TPC	Transportation Policy Council for the Houston-Galveston Transportation Management Area
TPD/Y	Tons per day/year
TPIP	Transportation Public Involvement Plan
TRACS	Texas Review and Comment System
TRC	Texas Railroad Commission
TSM	Transportation Systems Management
TTC	Texas Transportation Commission
TTDP	Texas Travel Demand Package
TTI	Texas Transportation Institute - A division of Texas A&M University
TxDOT	Texas Department of Transportation
UA/UZA	Urbanized Area
UPRR	Union Pacific Railroad
UPWP	Unified Planning Work Program
USDOT	United States Department of Transportation
UTP	Unified Transportation Plan made up of SMP and SPP
UTPS	Urban Transportation Planning System - Computer programs for transportation planning
V/C	Volume to Capacity
VHT	Vehicle Hours Traveled
VMEP	Voluntary Mobile Emissions Reduction Program
VMT	Vehicle Miles Traveled (daily or annually)
VOC	Volatile Organic Compound

This page left blank intentionally.

Appendix G

Public Comments

This page left blank intentionally.

Appendix G — Public Comments

Public Involvement Process for 2008–2011 TIP

During the development of the 2008-2011 TIP, H-GAC hosted four open house showcases of projects providing an opportunity for the public to meet with area project sponsors (cities, counties, etc) to discuss local projects in greater detail. Sponsors provided a variety of display boards, maps, and project information to educate the public on area projects. These successful events were held during the development of the draft TIP as an opportunity to gather public comments on proposed candidate projects.

An educational workshop was also held during the development of the TIP to educate local government representatives on the project submittal and selection process. The workshops provided detailed information on how project sponsors submit projects and how projects are evaluated and ranked.

In addition to public meetings, e-mail, and notices, the use of the H-GAC website was available with updated information throughout the TIP development process. The website includes a webpage for the development of the 2008-2011 TIP. This section contains the Draft 2008-2011 TIP documents, as well as information on the TIP Subcommittee, development timeline, frequently asked questions, project scoring methodology and links to contact H-GAC staff or make public comments. Project submittal information was made available to the public for their review and comment throughout the project selection process.

Table G-1 lists the public meetings and workshops held during the development of the TIP as well as meetings conducted during the formal comment period prior to Transportation Policy Council adoption.

TABLE G-1
TIP Public Meetings for the 2008-2011 TIP

Date	Location / County	Type of Event	Attendees
September 6 th , 2006	H-GAC	TIP Training Workshop	25 +
October 19 th , 2006	UH Clearlake	Project Showcase	50 +
October 24 th , 2006	Montgomery College	Project Showcase	50 +
November 1 st , 2006	H-GAC	Project Showcase	50 +
November 2 nd , 2006	HCC - Stafford	Project Showcase	50 +
January 9 th , 2007	Katy	Waller/ IH10 West Chamber of Commerce	15 +
May 15 th , 2007	H-GAC	Public Meeting – Formal Comment Period	50 +
July 17 th , 2007	H-GAC	Public Meeting – Formal Comment Period	

Public Involvement Impact

Comments from the public during the development process were taken into consideration by the Transportation Policy Council and the subcommittees in the selection of projects. For those candidate projects having large public support or opposition, special sponsor presentations were made to the Transportation Policy Council. Both project sponsor information and public comments were used in the final selection of contingency projects.

Overview of Formal Public Comment Period Input

Public comments during the formal comment period included project specific and general construction concerns.

- Support for :
 - Operational improvements in the Upper Kirby area.
 - Staffordshire Rd widening.
 - Brittany Bay widening
 - Grand Parkway / SH 99
 - Bicycle and pedestrian improvements – regional and specifically to the Timberlane Utility District – Cypress project.
 - All mobility improvements in the Ft. Bend County area.
 - Detention ponds along IH 10 – White Oak Bayou
 - Regional added capacity
 - Port of Houston access
- Opposition/ Concern for:
 - SH 146 alignment
 - Proposed Bolivar Bridge (study is in TIP)
 - Removal of shoulders on SH 6 (bicycle safety issue)

Appendix H

Air Quality Conformity

This page left blank intentionally.

Appendix H — Air Quality Conformity

Executive Summary*

Milestones

On June 3, 2005, the Federal Highway Administration certified that the Houston- Galveston area's 2025 *Metropolitan Transportation Plan (MTP) Update* and the 2006-2008 *Transportation Improvement Program (TIP)* conformed with the requirements of the State Implementation Plan for the Houston-Galveston ozone nonattainment area. The June 3, 2005 conformity finding was established with the *Revisions to the State Implementation Plan for the Control of Ozone Air Pollution, Houston/Galveston/Brazoria Ozone Nonattainment Area* (hereafter referred to as the "Mid-Course Review SIP"). This SIP had an Attainment Demonstration and a Rate of Progress portion to which it was conformed using their respective Motor Vehicle Emission Budgets (MVEBs). The EPA found these MVEBs adequate on May 9, 2005.

This conformity is necessary to fulfill the need to update the *Regional Transportation Plan (RTP)* and the *Transportation Improvement Program (TIP)*; the RTP will be extended through 2035, and the new TIP will cover the years 2008-2011. Since there is not yet an approved SIP for the new 8-hour ozone standard, the new plans will have to conform to the MVEBs contained in the 1-hour Mid-Course Review SIP as an interim emissions budget for the 8-hour standard.

The new TIP and RTP are scheduled for consideration and approval by the Transportation Policy Council (TPC) in August and by the Federal Highway Administration (FHWA) in September.

Conformity Requirements

The Clean Air Act Amendments of 1990 (CAAA) require transportation plans, programs, and projects in nonattainment areas, which are funded or approved by the FHWA or the Federal Transit Administration (FTA), to conform to the MVEBs established in the SIP. This ensures that transportation plans, programs, and projects do not produce new air quality violations, worsen existing violations, or delay timely attainment of the National Ambient Air Quality Standards (NAAQS). Conformity analysis requirements include:

- Use of the latest planning assumptions
- Analysis based on the latest emission estimation model available
- Interagency consultation, as well as a public involvement process, must be conducted during the analysis (found in Sections 7 and 8, respectively)
- Timely implementation of Transportation Control Measures (TCMs)
- An RTP and TIP that are consistent with the MVEBs established in the applicable SIP
- Include all regionally significant projects expected in the nonattainment area in the RTP and TIP

* Executive Summary taken from the *DRAFT Conformity Determination for the 2035 Regional Transportation Plan*.

Regional Inventory

H-GAC conducts regional emission analyses of transportation plans to ensure that these activities are consistent with the air quality goals identified in the Mid-Course Review SIP. This conformity analysis of the Houston-Galveston-Brazoria (HGB) nonattainment area accounts for emissions resulting from the nonattainment area's transportation plans, including all regionally significant projects and the effects of emission control programs.

Motor Vehicle Emission Budgets

The budgets established in the Mid-Course Review SIP are as follows:

Table 1: Mid-Course Review Motor Vehicle Emission Budgets

Attainment Demonstration Budget (tpd)		
Year	NO _x	VOC
2007	186.13	89.99

Source: Mid-Course Review SIP, TCEQ

These MVEBs represent the maximum allowable amount of emissions that may be produced by on-road sources as a result of the implementation of the RTP and TIP. These budgets are developed based on the emission inventories and photochemical modeling conducted for the development of the Mid-Course Review SIP and include emission reduction benefits from federal and state control programs.

Conformity Tests

As specified by the Code of Federal Regulations (40 CFR §93.109[c]¹, as amended by 62 FR 43807², Aug. 15, 1997) all ozone nonattainment areas designated moderate and above must pass a motor vehicle emissions budget test if an approved SIP budget exists. The HGB area has been designated as "Moderate" for the eight-hour standard with an attainment year of 2009. As noted earlier, the budget test must be satisfied using the MVEBs established in the Mid-Course Review SIP. Specifically, this test is satisfied when emissions of the ozone pollutant's precursors (VOC and NO_x) for each analysis year are less than or equal to the MVEBs established in the SIP. For the test, the regional emission analysis may be performed for any years within the timeframe of the transportation plan, provided they are not more than ten years apart, and include the budget year (2007), the attainment year (2009) and the plan horizon year (2035). To meet this analysis requirement then, the years 2007, 2009, 2019, 2025 and 2035 were selected.

¹ Regulation may be found at:

http://a257.g.akamaitech.net/7/257/2422/22jul20061500/edocket.access.gpo.gov/cfr_2006/julqtr/pdf/40cfr93.109.pdf

²

Rule may be found at: <http://frwebgate6.access.gpo.gov/cgi-bin/waisgate.cgi?WAISdocID=232990505077+0+0+0&WAISaction=retrieve>

Modeling

Two modeling suites were used in this process in order to obtain total emissions. The Travel Demand Modeling at H-GAC used the EMME/2 model with a special post-mode choice speed model in order to establish the region's total vehicle miles traveled (VMT). The TTI suite of emissions software was used in conjunction with the latest version of EPA's MOBILE6 model to replicate the on-road modeling performed in the SIP and obtain the appropriate emissions factors. The data used in this conformity analysis is consistent with what was used in the SIP, except where more recent planning assumptions have been developed. Total emissions were then calculated by multiplying the VMT by the emission factors for each of the analysis years.

Conformity Analysis Results

The results of this conformity determination show that the *2035 Regional Transportation Plan* and the *2008-2011 Transportation Improvement Program* for the HGB Transportation Management Area meet the requirements of the SIP for the Houston-Galveston ozone nonattainment area, as submitted December 17, 2004, and in accordance with the Clean Air Act (42 U.S.C. 7504, 7506 (c) and (d)³), as amended on November 15, 1990, and the final conformity rule (40 CFR Parts 51 and 93⁴).

Table 2: Conformity Analysis Summary

Analysis Year	VOC Emissions (tons/day)	VOC Budget (tons/day)	NOx Emissions (tons/day)	NOx Budget (tons/day)
2007	88.09	89.99	171.35	186.13
2009	80.70	89.99	150.86	186.13
2019	45.99	89.99	49.59	186.13
2025	42.14	89.99	39.25	186.13
2035	48.14	89.99	40.27	186.13

³ Statutes may be found at: http://www4.law.cornell.edu/uscode/html/uscode42/uscode42_usc_sec_42_00007504---000-.html and http://www4.law.cornell.edu/uscode/html/uscode42/uscode42_usc_sec_42_00007506---000-.html

⁴ Regulations may be found at: http://www.access.gpo.gov/nara/cfr/waisidx_06/40cfr51_06.html and http://www.access.gpo.gov/nara/cfr/waisidx_06/40cfr93_06.html

Figure 1: VOC Emissions Summary

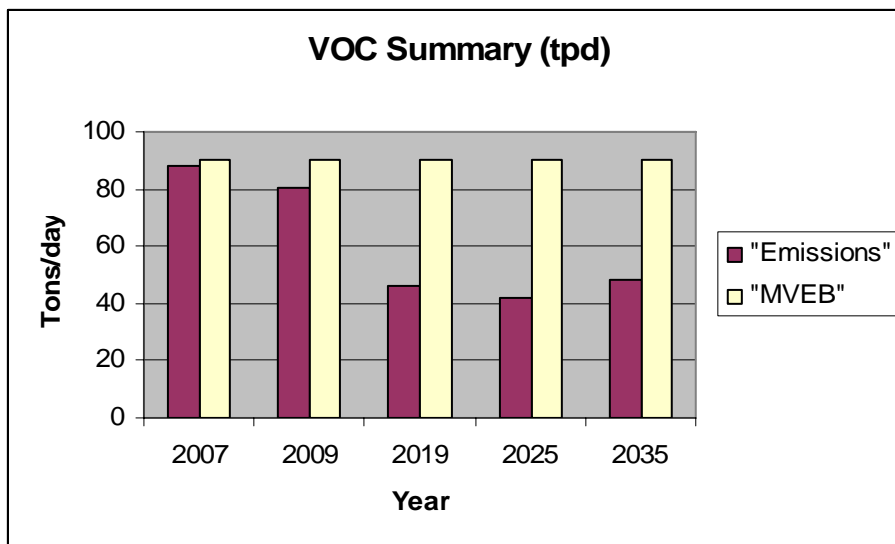
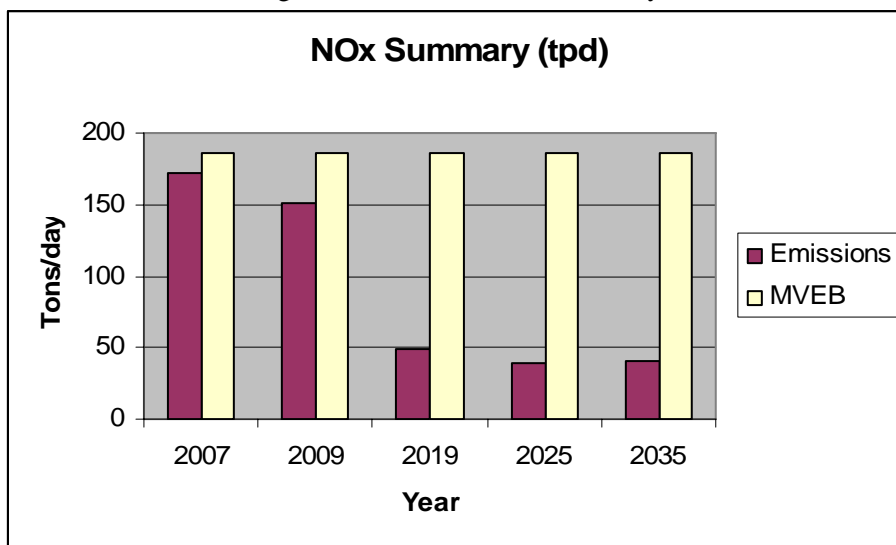


Figure 2: NOx Emission Summary



Background Information on Conformity

More information on what conformity is and the regulations that apply to it can be found at: <http://www.fhwa.dot.gov/environment/conform.htm>. This conformity determination involved a pre-analysis review discussion with the review agencies (Section 7) and a public comment period (Section 8).

Organization of this Appendix

Appendix H of the 2008-2011 TIP contains the project listing for all of the Congestion Mitigation Air Quality (CMAQ-Category 5) projects funded for the TIP and those CMAQ funded projects designated as contingency projects. This project listing is separated by District then sorted by the street name, and project limits. The details of each project are explained in **Table H-3**.

TABLE H-3
2008-2011 TRANSPORTATION IMPROVEMENT PROGRAM
APPENDIX H ORGANIZATION

Fiscal Year	The program/fiscal year where the project is estimated to let to contract.
District	The TxDOT district where the project is located.
County	The county where the project is located.
CSJ Number	The Control Section Job Number is TxDOT's statewide system for identifying a highway project on the state system with the control being the most general and section and job breakdown being more specific as to location. The CSJ is a unique identifying nine-digit number for a project.
Notes	Specific notes regarding the project. e.g., if the project is a TCM SIP Commitment, 3-year construction cycle, carryover from 2008-2011 Appendix I etc.
Let Date	Estimated date for project to be let to contract.
MPO ID	Sequential number given to all projects used for identification by H-GAC that corresponds to the GIS and modeling networks and RTP.
Project Sponsor	Sponsor Agency usually the agency submitting project and providing matching funds.
Street/Highway	Street/Highway where project is located. If project is not located on a specific street then VA or N/A is listed for street.
Limits From	Beginning limit of the project.
Limits To	Ending limit of the project.
Project Description	Scope of work or description of project as submitted by the sponsor.
Length	Length of the project in miles.
VOC	VOC emissions for the project in kg/day
NOx	NOx emissions for the project in kg/day
Fund Cat	The funding category or categories the project is funded in. See Appendix C for detailed descriptions of funding categories.
CMAQ Cost	Amount programmed in CMAQ funds for the project. Usually 80% of which is Federal and 20% is local match funds.
Latest Est Cost	Latest estimated cost of project.
Federal Cost	Federal funds programmed for project. (from Authorized Amount)
State Cost	State funds programmed for project. (from Authorized Amount)
Local Cost	Local funds programmed for project. (from Authorized Amount)
Authorized Amount	Amount programmed for the project.

COUNTY MPO ID CSJ NUMBER SPONSOR ID FISCAL YEAR	SPONSOR STREET FROM LIMIT TO LIMIT PROJECT DESCRIPTION	LENGTH VOC NOx (kg/d)	CMAQ FEDERAL STATE LOCAL CMAQ AUTHORIZED EST LET DATE
FORT BEND	CITY OF STAFFORD	0.001	\$159,600
10773	5TH ST	0.801	\$0
0912-34-120	AT PRESENT ST	1.763	\$39,900
2008	NEW STAND-ALONG TRAFFIC SIGNAL UTILIZING VIDEO IMAGING VEHICLE DETECTION SYSTEM (VIVDS) AND 3M OPTICOM PRIORITY CONTROL SYSTEM FOR EMERGENCY VEHICLES		\$199,500 12/01/2007
HARRIS	SOUTHWEST HOUSTON REDEVELOPMENT AUTHORITY	2.750	\$1,575,000
12239	BELLAIRE BLVD	39.407	\$393,750
0912-72-112	US 59	26.492	\$0
2008	BW 8 BELLAIRE BLVD ACCESS MANAGEMENT AND TURN LANES		\$1,968,750 09/01/2007
GALVESTON	GALVESTON COUNTY	3.870	\$2,100,000
1024	BROADWAY ST	3.440	\$525,000
0912-73-905	6TH ST	7.580	\$0
2008	61ST ST UPGRADE TRAFFIC SIGNALS & SYNCHRONIZATION		\$2,625,000 01/01/2008
HARRIS	CITY OF HOUSTON	2.216	\$4,385,431
3064	BUFFALO BAYOU TRAIL	0.124	\$0
0912-71-503	SHEPHERD DR	0.176	\$1,096,358
2008	SABINE BIKE TRAIL ON BUFFALO BAYOU PARALLEL TO MEMORIAL DR & ALLEN PKWY		\$5,481,789 01/01/2008
HARRIS	METRO		\$11,025,000
11428	BUS IMPROVEMENTS	22.623	\$0
0912-71-909		10.646	\$2,756,250
2009	SIGNATURE BUS/SHELTER/SIGNAGE		\$13,781,250 08/01/2009
HARRIS	TXDOT HOUSTON DISTRICT	0.360	\$917,719
10944	BW 8	0.487	\$229,430
3256-03-072	AT VISTA, SPENCER, PASADENA BLVD & RED BLUFF	0.953	\$0
2008	TURN RADIUS IMPROVEMENTS AT VARIOUS LOCATIONS		\$1,147,149 12/01/2007
HARRIS	TXDOT HOUSTON DISTRICT	11.997	\$8,000,000
14260	BW 8		\$1,000,000
3256-02-079	IH 45 N		\$1,000,000
2007	W OF UPRR INSTALL CTMS (CAMERAS, DMS, ETC)		\$10,000,000 08/01/2007
HARRIS	TXDOT HOUSTON DISTRICT	25.630	\$8,000,000
14261	BW 8		\$1,000,000
3256-03-082	W OF UPRR		\$1,000,000
2007	IH 45 S INSTALL CTMS (CAMERAS, DMS, ETC)		\$10,000,000 08/01/2007

COUNTY MPO ID CSJ NUMBER SPONSOR ID FISCAL YEAR	SPONSOR STREET FROM LIMIT TO LIMIT PROJECT DESCRIPTION	LENGTH VOC NOx (kg/d)	CMAQ FEDERAL STATE LOCAL CMAQ AUTHORIZED EST LET DATE
HARRIS	TXDOT HOUSTON DISTRICT	1.553	\$2,324,885
7186	BW 8	0.900	\$0
3256-02-061	WEST OF GREENSPOINT DR	1.970	\$581,221
2011	WEST HARDY RD TSM IMPROVEMENTS (CONTINUOUS RIGHT TURN LANES)		\$2,906,106 09/01/2010
HARRIS	PORT OF HOUSTON AUTHORITY	1.500	\$5,733,000
7530	CARGO BAY RD	1.970	\$0
0912-72-053	IH 610 OVERPASS	2.430	\$1,433,250
2009	HIGH LEVEL RD CONSTRUCT NEW SECURED TRUCK ENTRANCE AT TURNING BASIN PER HOMELAND SECURITY GUIDELINES AND IMPROVED DRAINAGE AT THE MAIN ENTRANCE		\$7,166,250 09/01/2008
FORT BEND	TXDOT HOUSTON DISTRICT	0.001	\$119,070
10772	CASH RD	0.845	\$0
0912-34-121	AT HCC CAMPUS	1.861	\$29,768
2009	INSTALL TRAFFIC SIGNALS AT INTERSECTION		\$148,838 09/01/2008
HARRIS	CITY OF BELLAIRE	0.001	\$2,205,000
10799	CITY OF BELLAIRE	21.606	\$0
0912-72-111	BELLAIRE BLVD/BISSONNET ST/S RICE AVE	22.045	\$551,250
2009	BELLAIRE TRAFFIC SIGNAL SYSTEM ENHANCE ALL THE 20 TRAFFIC SIGNAL SYSTEMS AND SYNCHRONIZATION		\$2,756,250 09/01/2008
HARRIS	CITY OF PASADENA	0.001	\$1,734,796
11979	CITY OF PASADENA	49.060	\$0
0912-72-132	VARIOUS LOCATIONS IN PASADENA	48.329	\$433,699
2009	VA CITY OF PASADENA SIGNAL PROGRAM		\$2,168,495 08/01/2009
HARRIS	CITY OF HOUSTON	3.107	\$544,602
2930	COLUMBIA TAP RAIL TO TRAIL	0.174	\$0
0912-71-544	DIXIE DR	0.247	\$136,150
2007	POLK ST CONSTRUCT COLUMBIA TAP RAIL TO TRAIL BIKEWAY		\$680,752 02/01/2007
HARRIS	CITY OF HOUSTON	1.070	\$168,800
10350	COLUMBIA TAP-UNION STATION TRAIL	0.320	\$0
0912-71-801	POLK ST TO WALKER ST	0.530	\$42,200
2007	TEXAS AVE ON MOPAC RR 12' WIDE CONCRETE SHARED USE PATH WITH 5' BIKE LANE		\$211,000 06/01/2007
HARRIS	TIMBER LANE UTILITY DISTRICT	2.100	\$3,046,869
13600	CYPRESS CREEK	0.162	\$0
0912-71-906	RAMBLING BROOK DR	0.119	\$761,717
2010	TIMBER LANE PARK SHARED-USE PATH WITH BENCHES LIGHTING AND TWO BRIDGES		\$3,808,586 09/10/2009

COUNTY MPO ID CSJ NUMBER SPONSOR ID FISCAL YEAR	SPONSOR STREET FROM LIMIT TO LIMIT PROJECT DESCRIPTION	LENGTH VOC NOx (kg/d)	CMAQ FEDERAL STATE LOCAL CMAQ AUTHORIZED EST LET DATE
HARRIS	PORT OF HOUSTON AUTHORITY	0.001	\$5,325,075
3095	DEER PARK/PASADENA JUNCTION RAIL EXT	1.160	\$0
0912-71-622	DEER PARK JUNCTION	1.620	\$1,331,269
2010	PASADENA JUNCTION CONSTRUCT ADDITIONAL RAILROAD TRACK		\$6,656,344 09/01/2009
HARRIS	GREATER SOUTHEAST MANAGEMENT DISTRICT	0.189	\$179,200
11973	ELGIN, ENNIS, ALABAMA	0.379	\$0
0912-72-951	IN THIRD WARD	0.414	\$44,800
2007	PEDESTRIAN IMPROVEMENTS		\$224,000 08/01/2007
FORT BEND	CITY OF MISSOURI CITY	0.001	\$151,200
10789	FM 1092	2.893	\$0
1257-01-903	AT CARTWRIGHT RD	6.367	\$37,800
2008	RECONFIGURE AND UPGRADE TRAFFIC SIGNAL SYSTEM AT INTERSECTION (RCTSS)		\$189,000 09/01/2007
MULTIPLE	TXDOT HOUSTON DISTRICT	0.001	\$2,756,250
11982	FM 1093	51.153	\$0
1258-04-056	VARIOUS LOCATIONS ON FM 1093	31.406	\$689,063
2009	IMPLEMENT ACCESS MANAGEMENT TREATMENTS		\$3,445,313 08/01/2009
HARRIS	TXDOT HOUSTON DISTRICT	0.334	\$6,891,727
7002	FM 1960	0.370	\$0
1685-01-082	AT KUYKENDAHL RD	0.520	\$1,722,932
2007	CONSTRUCT GRADE SEPARATION		\$8,614,659 10/01/2006
HARRIS	TXDOT HOUSTON DISTRICT	8.000	\$3,076,349
13601	FM 1960	0.037	\$769,087
0912-72-130	US 59 N	0.017	\$0
2012	IH 45 N IMPLEMENT PHASE I ACCESS MANAGEMENT IMPROVEMENTS		\$3,845,436 01/01/2012
MULTIPLE	TXDOT HOUSTON DISTRICT	0.001	\$2,205,000
11984	FM 1960	54.393	\$0
1685-01-091	VARIOUS	35.874	\$551,250
2009	IMPLEMENT ACCESS MANAGEMENT TREATMENTS (INCLUDES ITS IMPROVEMENT)		\$2,756,250 08/01/2009
GALVESTON	TXDOT HOUSTON DISTRICT	0.960	\$576,284
14488	FM 270		\$0
3312-02-012	HARRIS C/L		\$144,071
2010	PAINTBRUSH AVE BICYCLE/PEDESTRIAN IMPROVEMENTS		\$720,355 08/01/2010

COUNTY MPO ID CSJ NUMBER SPONSOR ID FISCAL YEAR	SPONSOR STREET FROM LIMIT TO LIMIT PROJECT DESCRIPTION	LENGTH VOC NOx (kg/d)	CMAQ FEDERAL STATE LOCAL CMAQ AUTHORIZED EST LET DATE
GALVESTON	TXDOT HOUSTON DISTRICT	3.200	\$1,157,625
13850	FM 270	0.648	\$0
3312-01-008	NASA RD 1	0.476	\$578,813
2010	FM 518 PEDESTRIAN AND BICYCLE IMPROVEMENTS PROPOSED EITHER ON-STREET OR WITHIN THE EXISTING ROW ON FM 270		\$1,736,438 10/15/2009
HARRIS	TXDOT HOUSTON DISTRICT	5.100	\$308,700
11976	FM 2920	15.577	\$0
2941-02-048	IH 45	15.808	\$77,175
2009	KUYKENDAHL INSTALL VIVDS, PAN TILT CAMERAS AND DYNAMIC MESSAGE SIGNS AT MAJOR INTERSECTIONS		\$385,875 09/01/2008
HARRIS	TXDOT HOUSTON DISTRICT	2.500	\$264,600
11978	FM 2920	10.447	\$0
2941-02-903	KUYKENDAHL	10.627	\$66,150
2009	FM 2978 INSTALL AERIAL FIBER		\$330,750 08/01/2009
BRAZORIA	TXDOT HOUSTON DISTRICT	3.668	\$380,960
13508	FM 518		\$95,240
0976-02-084	FM 865		\$0
2007	SAN ANTONIO ST RAISE MEDIANS LIME TREATED BASE WIDEN RCP, SIGNALS, SIGNING & PAVEMENT MARKINGS (IMPLEMENT ACCESS MANAGEMENT IMPROVEMENTS)		\$476,200 12/01/2006
BRAZORIA	TXDOT HOUSTON DISTRICT	2.338	\$519,160
13509	FM 518		\$129,790
3416-01-011	SH 288		\$0
2007	FM 865 RAISE MEDIANS, LIME TREATED BASE WIDENING, RCP, SIGNALS, SIGNING & PVMT MARKINGS (IMPLEMENT ACCESS MANAGEMENT IMPROVEMENTS)		\$648,950 12/01/2006
MULTIPLE	TXDOT HOUSTON DISTRICT	0.001	\$2,313,486
11983	FM 518	52.384	\$0
0912-00-954	VARIOUS	32.196	\$578,372
2009	IMPLEMENT ACCESS MANAGEMENT TREATMENTS (INCLUDES ITS IMPROVEMENT)		\$2,891,858 08/01/2009
HARRIS	CITY OF HOUSTON	0.390	\$3,575,040
9145	GESSNER	0.980	\$0
0912-72-007	IH 10	1.560	\$893,760
2008	BARRYKNOLL RIGHT TURN LANES AND DRAINAGE IMPROVEMENTS		\$4,468,800 10/01/2007

COUNTY MPO ID CSJ NUMBER SPONSOR ID FISCAL YEAR	SPONSOR STREET FROM LIMIT TO LIMIT PROJECT DESCRIPTION	LENGTH VOC NOx (kg/d)	CMAQ FEDERAL STATE LOCAL CMAQ AUTHORIZED EST LET DATE
HARRIS	CITY OF BAYTOWN	5.030	\$1,144,012
5053	GOOSE CREEK TRAIL	0.100	\$0
0912-71-697	GOOSE CREEK PARK	0.150	\$286,003
2008	GARTH RD CONSTRUCT PEDESTRIAN PATH ALONG GOOSE CREEK		\$1,430,015 03/01/2008
HARRIS	MIDTOWN MANAGEMENT DISTRICT	0.001	\$2,000,000
10770	GRAY AND ALABAMA	136.622	\$0
0912-70-008	SMITH TO MAIN	75.570	\$500,000
2007	MILAM TO CHENEVERT MIDTOWN LIVABLE COMMUNITIES INITIATIVE (PHASE II)		\$2,500,000 08/01/2007
HARRIS	CITY OF HOUSTON	0.811	\$1,026,648
9841	HERMAN BROWN PARK TRAIL	0.137	\$0
0912-71-591	WITHIN HERMAN BROWN PARK	0.194	\$256,662
2009	AUTUMNWOOD DR BIKE & HIKE TRAIL THROUGH HERMAN BROWN PARK (PHASE 2)		\$1,283,310 09/01/2008
HARRIS	GREATER SOUTHEAST MANAGEMENT DISTRICT	0.113	\$108,000
11972	HOLMAN	0.155	\$0
0912-72-953	DELANO	0.169	\$27,000
2007	ENNIS PEDESTRIAN IMPROVEMENTS		\$135,000 08/01/2007
HARRIS	CITY OF HOUSTON	0.377	\$1,586,745
10930	HOUSTON HERITAGE CORRIDOR BAYOU TRAIL EAST SEGMENT 1	0.560	\$0
0912-71-822	HOUSTON HERITAGE CORRIDOR-RR TRESTLE	0.794	\$396,686
2008	MCKEE ST HIKE AND BIKE TRAIL (HOUSTON HERITAGE CORRIDOR BAYOU TRAILS EAST, SEGMENT 1)		\$1,983,431 12/01/2007
HARRIS	CITY OF HOUSTON	5.600	\$2,932,291
3066	HOUSTON HERITAGE CORRIDOR BAYOU TRAIL WEST SEGMENT 1	0.313	\$0
0912-71-505	HOUSTON HERITAGE CORR-RR TRESTLE	0.445	\$733,073
2008	JOHNNY GOYEN PK ALONG WHITE OAK BAYOU HIKE & BIKE HIKE AND BIKE TRAIL (HOUSTON HERITAGE CORRIDOR BAYOU TRAILS WEST, SEGMENT 1)		\$3,665,364 12/01/2007
HARRIS	CITY OF HOUSTON	2.940	\$722,045
10932	HOUSTON HERITAGE CORRIDOR BAYOU TRAILS EAST SEG3	0.616	\$0
0912-71-824	WEST ROW OF NORTH YORK	0.874	\$180,511
2009	EAST ROW OF LOCKWOOD ALONG BUFFALO BAYOU HIKE AND BIKE TRAIL (HOUSTON HERITAGE CORRIDOR BAYOU TRAILS EAST SEGMENT 3)		\$902,556 12/01/2008
HARRIS	CITY OF HOUSTON	0.001	\$3,307,500
11199	IH 10 W & US 59 SW	145.554	\$0
0912-72-927	HOUSTON CBD	63.584	\$826,875
2009	SH 99 & SH 6 TRAFFIC INCIDENT MANAGEMENT (PHASE I)		\$4,134,375 09/01/2008

COUNTY MPO ID CSJ NUMBER SPONSOR ID FISCAL YEAR	SPONSOR STREET FROM LIMIT TO LIMIT PROJECT DESCRIPTION	LENGTH VOC NOx (kg/d)	CMAQ FEDERAL STATE LOCAL CMAQ AUTHORIZED EST LET DATE
MONTGOMERY	TXDOT HOUSTON DISTRICT	4.650	\$5,466,400
357	IH 45 N	4.320	\$1,366,600
0675-08-052	0.60 MI N OF LP 336 NORTH	6.010	\$0
2007	0.043 MI S OF LP 336 SOUTH WIDEN TO 8 MAIN LANES W/ TWO 3-LANE FRONTAGE ROADS, RAMPS, GRADE SEPARATIONS AND PROVISION FOR FUTURE HOV AND TMS		\$6,833,000 08/01/2007
MONTGOMERY	TXDOT HOUSTON DISTRICT	2.500	\$1,323,000
13438	IH 45 N	0.943	\$330,750
0110-04-181	NORTH OF CREIGHTON RD	2.075	\$0
2009	FM 1488 INSTALL COMPUTERIZED TRANSPORTATION MANAGEMENT SYSTEM		\$1,653,750 09/01/2008
GALVESTON	TXDOT HOUSTON DISTRICT	1.864	\$7,000,000
394	IH 45 S	1.040	\$1,750,000
0500-04-118	AT SH 96	1.490	\$0
2007	CONSTRUCT OVERPASS ON NEW LOCATION		\$8,750,000 08/01/2007
HARRIS	TXDOT HOUSTON DISTRICT	0.974	\$2,744,861
13464	IH 45 S	11.720	\$686,215
0500-03-544	MEDICAL CENTER BLVD	0.920	\$0
2007	0.48 MI S OF NASA 1 WIDEN TO 10 MAIN LANES, TWO 3-LANE FRONTAGE ROADS AND ONE HOV/REVERSIBLE LANE		\$3,431,076 05/01/2007
HARRIS	CITY OF HOUSTON	4.000	\$4,656,299
9351	KEEGANS BAYOU TRAIL	0.224	\$0
0912-71-631	GESSNER	0.318	\$1,164,075
2010	CITY LIMITS NEAR SYNOTT CONSTRUCT HIKE & BIKE TRAIL		\$5,820,374 09/01/2009
HARRIS	CITY OF HOUSTON	2.000	\$2,920,543
13666	KEEGANS BAYOU TRAIL	0.141	\$0
0912-71-907	KIRKWOOD	0.103	\$730,136
2012	HUNTINGTON ESTATES CONSTRUCT PEDESTRIAN/BIKE TRAIL CONNECTING TO KIRKWOOD CROSSING UNDER DAIRY ASHFORD CONNECTING MULTIPLE COMMUNITIES		\$3,650,680 09/01/2011
FORT BEND	CITY OF STAFFORD	0.001	\$167,580
10774	KIRKWOOD RD	0.823	\$0
0912-34-122	AT CASH RD	1.812	\$41,895
2009	INSTALL TRAFFIC SIGNAL		\$209,475 09/01/2008
MONTGOMERY	MONTGOMERY COUNTY	0.001	\$2,624,000
3089	LAKE WOODLANDS PKWY	4.628	\$0
0912-37-161	NE MALL ENTRANCE @ IH 45	10.187	\$656,000
2007	KUYKENDAHL RD SOFTWARE INTERCONNECT TO CONTROL FACILITY & COMPONENTS FOR CENTRALLY CONTROLLED & OPERATED SIGNAL INTERCONNECT PROJECT		\$3,280,000 08/01/2007

COUNTY MPO ID CSJ NUMBER SPONSOR ID FISCAL YEAR	SPONSOR STREET FROM LIMIT TO LIMIT PROJECT DESCRIPTION	LENGTH VOC NOx (kg/d)	CMAQ FEDERAL STATE LOCAL CMAQ AUTHORIZED EST LET DATE
LIBERTY	THE DISTRICT (BRAZOS TRANSIT DISTRICT)	0.001	\$1,600,000
4071	LIBERTY COUNTY PARK AND RIDE FACILITY	6.383	\$0
0920-02-900	SOUTHWEST OF DAYTON ALONG US 90	1.571	\$400,000
2007	LIBERTY COUNTY PARK AND RIDE FACILITY		\$2,000,000 08/01/2007
HARRIS	SOUTHWEST HOUSTON REDEVELOPMENT AUTHORITY	0.303	\$35,280
11974	MARINETTE ST	0.252	\$0
0912-72-133	CLAREWOOD	0.395	\$8,820
2009	BELLAIRE BLVD MARINETTE ON-STREET BIKE PATH		\$44,100 08/01/2009
HARRIS	GREATER SOUTHEAST MANAGEMENT DISTRICT	1.110	\$423,000
13660	MCGOWEN ST		\$0
0912-71-910	SH 288		\$423,000
2008	SCOTT ST CONSTRUCT PEDESTRIAN STREETScape IMPROVEMENTS (ADA RAMPS, SIDEWALKS, SHELTERS, LANDSCAPING, LIGHTING) ALONG TRANSIT CORRIDORS TO IMPROVE PEDESTRIAN ACCESS TO TRANSIT SERVICES IN ACCORDANCE WITH FTA LCI GUIDELINES		\$846,000 09/01/2007
HARRIS	MIDTOWN MANAGEMENT DISTRICT	0.680	\$1,516,379
13659	MCGOWEN ST		\$0
0912-71-911	SMITH		\$379,095
2010	HAMILTON MIDTOWN MASTER PLAN PHASE IV		\$1,895,474 09/01/2009
HARRIS	CITY OF HOUSTON	0.001	\$1,389,234
11977	MIDTOWN/DOWNTOWN HOUSTON	81.242	\$0
0912-72-141	VARIOUS	71.498	\$347,308
2009	CBD COMMUNICATIONS SYSTEM		\$1,736,542 09/01/2008
HARRIS	CITY OF BAYTOWN	0.001	\$882,000
10797	N MAIN / ALEXANDER	2.670	\$0
0912-71-921	TEXAS AVE TO BAKER RD	5.877	\$220,500
2009	TEXAS AVE TO MCKINNEY TRAFFIC SIGNAL SYNCHRONIZATION		\$1,102,500 09/01/2008
HARRIS	TXDOT HOUSTON DISTRICT	7.964	\$3,704,400
13412	NASA 1	19.450	\$926,100
0981-01-102	IH 45	11.730	\$0
2009	SH 146 INSTALL COMPUTERIZED TRANSPORTATION MANAGEMENT SYSTEM		\$4,630,500 10/01/2008
FORT BEND	CITY OF MISSOURI CITY	2.000	\$1,841,660
13570	OYSTER CREEK TRAIL PHASE II	0.093	\$0
0912-34-905	DULLES AVE	0.068	\$460,414
2011	CARTWRIGHT RD COMPLETE A BIKING AND WALKING PATH ALONG OYSTER CREEK FROM THE EXISTING TRAIL AT CARTWRIGHT RD TO SUGAR LAND'S TRAIL AT DULLES AVE INCLUDING		\$2,302,074 08/31/2011

COUNTY MPO ID CSJ NUMBER SPONSOR ID FISCAL YEAR	SPONSOR STREET FROM LIMIT TO LIMIT PROJECT DESCRIPTION	LENGTH VOC NOx (kg/d)	CMAQ FEDERAL STATE LOCAL CMAQ AUTHORIZED EST LET DATE
LIGHTING AND BRIDGES			
MONTGOMERY	MONTGOMERY COUNTY	0.001	\$972,000
3091	SAWDUST/GROGAN'S MILL	3.338	\$0
0912-37-162	IH 45	7.346	\$243,000
2007	RESEARCH FOREST BLVD SOFTWARE INTERCONNECT TO CONTROL FACILITY & COMPONENTS FOR CENTRALLY CONTROLLED & OPERATED SIGNAL INTERCONNECT PROJECT		\$1,215,000 08/01/2007
GALVESTON	ISLAND TRANSIT	7.000	\$1,914,422
11206	SEAWALL BLVD		\$0
	4TH ST		\$478,606
2012	83RD ST SEAWALL BLVD TRANSIT/PEDESTRIAN ACCESS AND BEAUTIFICATION		\$1,875,000 10/01/2011
HARRIS	CITY OF HOUSTON	0.000	\$3,076,467
11691	SEE ATTACHMENT	0.875	\$0
0912-71-931	VARIOUS	0.395	\$769,117
2010	INSTALL TRAFFIC SIGNAL COMMUNICATIONS (FIBER/WIRELESS/HARDWIRE OR OTHER ALTERNATIVES) TO INTERCONNECT SIGNALS TO HOUSTON TRANSTAR (SEE ATTACHMENT).		\$3,845,584 09/01/2009
HARRIS	CITY OF HOUSTON		\$1,894,192
11695	SEE ATTACHMENTS	2.263	\$0
0912-71-925	VARIOUS	1.021	\$473,548
2009	CREATE SMART ARTERIAL CORRIDORS		\$2,367,740 09/01/2009
HARRIS	TXDOT HOUSTON DISTRICT	0.187	\$8,400,000
113	SH 146	129.120	\$2,100,000
0389-13-040	AT SP 330	105.242	\$0
2008	CONSTRUCT DIRECT CONNECTOR & BRAIDED RAMP		\$10,500,000 12/01/2007
HARRIS	TXDOT HOUSTON DISTRICT	8.547	\$1,815,928
1019	SH 249	3.280	\$453,982
0720-03-095	WESTLOCK	7.200	\$0
2007	BW 8 INSTALL COMPUTERIZED TRANSPORTATION MANAGEMENT SYSTEM		\$2,269,910 09/01/2006
GALVESTON	CITY OF GALVESTON	0.001	\$3,600,000
11022	SH 275 (PORT INDUSTRIAL BLVD)	0.969	\$0
0912-73-902	AT 25TH IN GALVESTON	0.024	\$900,000
2007	DOWNTOWN/STRAND INTERMODAL TRANSIT TERMINAL; PROPERTY ACQUISITION & CONSTRUCTION, INCLUDING INTERCEPT PARKING GARAGE FOR LOCAL AND INTERCITY BUS, FIXED ROUTE TROLLEY, CRUISE SHIP AND PASSENGER TRAINS		\$4,500,000 08/01/2007

COUNTY MPO ID CSJ NUMBER SPONSOR ID FISCAL YEAR	SPONSOR STREET FROM LIMIT TO LIMIT PROJECT DESCRIPTION	LENGTH VOC NOx (kg/d)	CMAQ FEDERAL STATE LOCAL CMAQ AUTHORIZED EST LET DATE
BRAZORIA	TXDOT HOUSTON DISTRICT	0.910	\$672,000
13050	SH 35	1.750	\$168,000
0178-02-080	WALNUT ST	2.400	\$0
2008	MAGNOLIA ST ACP OVERLAY AND PAVEMENT MARKINGS TO PROVIDE FOR A CONTINUOUS TWO-WAY LEFT TURN LANE		\$840,000 09/01/2007
FORT BEND	FORT BEND COUNTY	0.001	\$50,000
3039	SH 36	3.320	\$0
0188-01-031	@ US 59	4.730	\$12,500
2007	PHASE 1: FY 98 CONDUCT PE FOR FAIRGROUNDS PARK AND RIDE		\$62,500 01/01/2006
FORT BEND	FORT BEND COUNTY	0.001	\$1,495,810
9756	SH 36	3.337	\$0
0188-01-035	SH 36 - FAIRGROUNDS P&R	4.730	\$373,953
2009	@ US 59 PHASE 2: CONSTRUCT FAIRGROUNDS PARK AND RIDE (250 SPACES)		\$1,869,763 08/01/2009
HARRIS	TXDOT HOUSTON DISTRICT	0.001	\$1,012,393
13470	SH 6	11.720	\$253,098
1685-05-089	AT BELLAIRE BLVD	0.920	\$0
2008	INTERSECTION IMPROVEMENTS		\$1,265,492 04/01/2008
FORT BEND	CITY OF MISSOURI CITY	0.001	\$210,000
10791	SH 6	2.092	\$0
0192-01-902	AT FM 1092/UNIVERSITY BLVD	4.604	\$52,500
2008	RECONFIGURE AND UPGRADE TRAFFIC SIGNAL SYSTEM AT INTERSECTION (RCTSS)		\$262,500 04/01/2008
FORT BEND	CITY OF MISSOURI CITY	0.001	\$239,400
10790	SH 6	2.537	\$0
0192-01-900	AT GLENN LAKES BLVD	5.583	\$59,850
2008	RECONFIGURE AND UPGRADE TRAFFIC SIGNAL SYSTEM AT INTERSECTION (RCTSS)		\$299,250 09/01/2007
FORT BEND	TXDOT HOUSTON DISTRICT	0.001	\$252,000
13414	SH 6	23.060	\$63,000
0192-01-084	IN SUGAR LAND AT VARIOUS LOCATIONS	13.910	\$0
2008	COMPUTERIZED LANE ASSIGNMENTS		\$315,000 10/01/2007
HARRIS	TXDOT HOUSTON DISTRICT	40.000	\$4,630,500
13602	SH 6	0.610	\$0
0912-00-341	SH 249 W	0.287	\$2,604,656
2010	SH 288 IMPLEMENT PHASE I ACCESS MANAGEMENT IMPROVEMENTS		\$7,235,156 01/01/2010

COUNTY MPO ID CSJ NUMBER SPONSOR ID FISCAL YEAR	SPONSOR STREET FROM LIMIT TO LIMIT PROJECT DESCRIPTION	LENGTH VOC NOx (kg/d)	CMAQ FEDERAL STATE LOCAL CMAQ AUTHORIZED EST LET DATE
FORT BEND	CITY OF SUGAR LAND	0.001	\$525,840
10823	SH 6	18.690	\$0
0912-00-934	SH 6 AT 21 LOCATIONS	41.139	\$131,460
2008	SIGNAL IMPROVEMENTS AT INTERSECTIONS		\$657,300 08/01/2008
GALVESTON	TXDOT HOUSTON DISTRICT	1.412	\$248,724
1025	SH 87	1.255	\$62,181
0367-06-058	HARBOR VIEW	1.959	\$0
2009	E OF 6TH ST INSTALL ARTERIAL TRAFFIC MANAGEMENT SYSTEM		\$310,905 09/01/2008
FORT BEND	CITY OF SUGAR LAND	0.001	\$1,736,438
1125	SUGAR LAND TRAFFIC MGMT CENTER	59.858	\$0
0912-34-141	111 GILLINGHAM LN IN SUGAR LAND	61.068	\$434,109
2009	ITS CENTER		\$2,170,547 09/01/2008
HARRIS	HARRIS COUNTY	0.001	\$926,100
7068	TERRY HERSHEY PARK TRAIL	0.120	\$231,525
0912-71-701	AT TERRY HERSHEY PARK IN HOUSTON	0.180	\$0
2010	CONSTRUCT BIKE/PEDESTRIAN TIE-IN AT TERRY HERSHEY PARK IN HOUSTON		\$1,157,625 11/01/2009
BRAZORIA	CITY OF ALVIN	0.000	\$179,468
13854	TOM BLAKELY JR HIKE & BIKE TRAIL EXT	0.681	\$0
0912-31-902	NATIONAL OAK PARK	0.500	\$44,867
2011	TRAIN DEPOT & DOWNTOWN DISTRICT CONSTRUCT TOM BLAKELY JR. HIKE & BIKE TRAIL EXTENSION		\$224,335 04/06/2011
HARRIS	UPTOWN HOUSTON DISTRICT	0.001	\$1,471,400
11011	UPTOWN HOUSTON	10.640	\$0
0912-71-911	VARIOUS	39.814	\$367,850
2007	UPTOWN INTERSECTION AND SIGNALIZATION IMPROVEMENTS		\$1,839,250 08/01/2007
HARRIS	TXDOT HOUSTON DISTRICT	3.040	\$24,310,125
11572	US 290/IH 610	0.192	\$6,077,531
0271-14-213	W 34TH ST ON US 290	0.236	\$0
2011	N AND S OF US 290 ON IH 610 RECONSTRUCT US 290/IH 610 INTERCHANGE		\$30,387,656 09/01/2010
HARRIS	TXDOT HOUSTON DISTRICT	3.604	\$1,729,600
1030	US 59 S	1.364	\$432,400
0027-13-162	BELL ST	2.995	\$0
2007	S SHEPHERD INSTALL COMPUTERIZED TRANSPORTATION MANAGEMENT SYSTEM		\$2,162,000 11/01/2007

COUNTY MPO ID CSJ NUMBER SPONSOR ID FISCAL YEAR	SPONSOR STREET FROM LIMIT TO LIMIT PROJECT DESCRIPTION	LENGTH VOC NOx (kg/d)	CMAQ FEDERAL STATE LOCAL CMAQ AUTHORIZED EST LET DATE
FORT BEND 9912	TXDOT HOUSTON DISTRICT US 59 S	3.580 1.651	\$6,685,284 \$1,671,321
0027-12-114 2011	W OF FM 2759 W OF FM 762 CONSTRUCT 2-WAY HOV LANES	3.644	\$0 \$8,356,605 08/01/2011
HARRIS 13514	CITY OF HOUSTON VA	0.001	\$3,114,999 \$0
0912-72-095 2008	14 LOCATIONS IN HOUSTON CITY OF HOUSTON RCTSS/CMAQ PROGRAM COMMUNICATIONS PHASE 1		\$778,750 \$3,893,750 01/01/2008
HARRIS 6085	CITY OF HOUSTON VA	1.650 0.100	\$504,840 \$0
0912-71-655 2008	VA WEST HOUSTON ON-STREET BIKEWAY NETWORK PHASE 2	0.150	\$126,210 \$631,050 10/01/2007
MULTIPLE 11210	H-GAC VA	0.001 15.180	\$770,000 \$0
0912-72-966 2008	VA COMMUTE SOLUTIONS STAFF MARKETING AND OUTREACH (FY 2008)	14.787	\$192,500 \$962,500 11/01/2007
MULTIPLE 11211	H-GAC VA	0.001 15.180	\$845,000 \$0
0912-72-968 2008	VA COMMUTE SOLUTIONS STAFF MARKETING AND OUTREACH (FY 2008)	14.787	\$211,250 \$1,056,250 08/01/2008
MULTIPLE 11991	H-GAC VA	0.001 44.187	\$1,385,000 \$0
0912-72-969 2008	VA COMMUTE SOLUTIONS PROGRAM (FY 2008)	45.360	\$346,250 \$1,731,250 08/01/2008
MULTIPLE 11992	H-GAC VA	0.001 9.722	\$8,377,285 \$0
0912-00-344 2007	VA SIP VOLUNTARY MOBILE EMISSIONS REDUCTION PROGRAM: CMAQ 100%	9.980	\$0 \$8,377,285 06/01/2007
GALVESTON 4090	GULF COAST CENTER VA	0.001 2.910	\$320,000 \$0
0912-00-917 2007	VARIOUS PARK & RIDE SERVICES TO HOUSTON: OPERATING COSTS FOR YR 1	4.070	\$80,000 \$400,000 05/01/2007

COUNTY MPO ID CSJ NUMBER SPONSOR ID FISCAL YEAR	SPONSOR STREET FROM LIMIT TO LIMIT PROJECT DESCRIPTION	LENGTH VOC NOx (kg/d)	CMAQ FEDERAL STATE LOCAL CMAQ AUTHORIZED EST LET DATE
HARRIS	METRO	0.000	\$1,200,000
7120	VA	1.440	\$0
0912-00-215	VARIOUS	1.760	\$300,000
2007	FY 2000 BIKE RACKS ON METRO BUSES		\$1,500,000 04/01/2007
HARRIS	TXDOT HOUSTON DISTRICT	0.001	\$960,000
10923	VA		\$240,000
0912-00-224	VARIOUS		\$0
2007	INTERSECTION IMPROVEMENTS (6)		\$1,200,000 08/01/2007
MULTIPLE	H-GAC	0.303	\$3,000,000
11975	VA	145.636	\$0
0912-00-945	VARIOUS	241.770	\$750,000
2009	H-GAC SPECIAL DISTRICT STUDIES / IMPLEMENTATION FOR FUTURE BIKE AND PEDESTRIAN IMPROVEMENTS		\$3,750,000 09/01/2008
MULTIPLE	H-GAC	0.001	\$2,000,000
11985	VA	15.800	\$0
0912-00-949	VARIOUS	11.780	\$500,000
2009	ACCESS MANAGEMENT CORRIDOR STUDIES		\$2,500,000 09/01/2008
HARRIS	CITY OF HOUSTON	0.001	\$1,102,500
13427	VA	81.240	\$0
0912-72-033	VARIOUS	71.490	\$275,625
2009	CITY OF HOUSTON RCTSS/CMAQ PHASE 2B FIBER OPTIC SIGNALS		\$1,378,125 09/01/2007
HARRIS	CITY OF HOUSTON		\$2,970,448
13650	VA	3.157	\$0
0912-71-939	VARIOUS	1.425	\$742,612
2012	HOUSTON INTELLIGENT CORRIDORS FOR TRANSPORTATION EFFICIENCY (ICTE)		\$3,713,060 09/01/2011
MULTIPLE	H-GAC		\$2,000,000
13690	VA	52.883	\$0
0912-00-920	VARIOUS	23.759	\$500,000
2009	COMMUTE SOLUTIONS PROGRAM (FY 2009)		\$2,500,000 09/01/2008
MULTIPLE	H-GAC		\$2,000,000
13691	VA	61.412	\$0
0912-00-918	VARIOUS	27.591	\$500,000
2010	COMMUTE SOLUTIONS PROGRAM (FY 2010)		\$2,500,000 09/01/2009

COUNTY MPO ID CSJ NUMBER SPONSOR ID FISCAL YEAR	SPONSOR STREET FROM LIMIT TO LIMIT PROJECT DESCRIPTION	LENGTH VOC NOx (kg/d)	CMAQ FEDERAL STATE LOCAL CMAQ AUTHORIZED EST LET DATE
MULTIPLE 13692 0912-00-919	H-GAC VA VARIOUS	54.589 24.525	\$2,000,000 \$0 \$500,000
2011	COMMUTE SOLUTIONS PROGRAM (FY 2011)		\$2,500,000 09/01/2010
MULTIPLE 13693 0912-00-914	H-GAC VA VARIOUS	23.124 10.389	\$945,000 \$0 \$0
2009	H-GAC STAFF MARKETING AND PUBLIC OUTREACH ACTIVITIES AND CONSULTANT TECHNICAL SUPPORT ACTIVITIES FOR TMOS AND COMMUTER PILOT PROGRAMS		\$945,000 09/01/2008
MULTIPLE 13694 0912-00-915	H-GAC VA VARIOUS	23.124 10.389	\$945,000 \$0 \$0
2010	H-GAC STAFF MARKETING AND PUBLIC OUTREACH ACTIVITIES AND CONSULTANT TECHNICAL SUPPORT ACTIVITIES FOR TMOS AND COMMUTER PILOT PROGRAMS		\$945,000 09/01/2009
MULTIPLE 13695 0912-00-916	H-GAC VA VARIOUS	23.124 10.389	\$945,000 \$0 \$0
2011	H-GAC STAFF MARKETING AND PUBLIC OUTREACH ACTIVITIES AND CONSULTANT TECHNICAL SUPPORT ACTIVITIES FOR TMOS AND COMMUTER PILOT PROGRAMS		\$945,000 09/01/2010
MULTIPLE 13699 0912-00-922	H-GAC VA VARIOUS	7.247 3.256	\$2,000,000 \$0 \$0
2009	REGIONAL VANPOOL PROGRAM (FY 2009) CMAQ		\$2,000,000 09/01/2009
MULTIPLE 13700 0912-00-923	H-GAC VA VARIOUS	7.178 3.225	\$2,000,000 \$0 \$0
2010	REGIONAL VANPOOL PROGRAM (FY 2010) CMAQ		\$2,000,000 09/01/2009
MULTIPLE 13701 0912-00-921	H-GAC VA VARIOUS	7.097 3.188	\$2,000,000 \$0 \$0
2011	REGIONAL VANPOOL PROGRAM (FY 2011) CMAQ		\$2,000,000 09/01/2010
MULTIPLE 13702 0912-00-908	H-GAC VA VARIOUS	238.938 107.349	\$8,000,000 \$0 \$2,000,000
2009	CLEAN CITIES/CLEAN VEHICLES PROGRAM (FY 2009)		\$10,000,000 09/01/2008

COUNTY MPO ID CSJ NUMBER SPONSOR ID FISCAL YEAR	SPONSOR STREET FROM LIMIT TO LIMIT PROJECT DESCRIPTION	LENGTH VOC NOx (kg/d)	CMAQ FEDERAL STATE LOCAL CMAQ AUTHORIZED EST LET DATE
MULTIPLE	H-GAC		\$8,000,000
13703	VA		\$0
0912-00-909	VARIOUS		\$2,000,000
2010	CLEAN CITIES/CLEAN VEHICLES PROGRAM (FY 2010)		\$10,000,000 09/01/2009
MULTIPLE	H-GAC		\$8,000,000
13704	VA	318.584	\$0
0912-00-911	VARIOUS	143.132	\$2,000,000
2011	CLEAN CITIES/CLEAN VEHICLES PROGRAM (FY 2011)		\$10,000,000 09/01/2010
MULTIPLE	H-GAC		\$1,112,000
13705	VA	161.665	\$0
0912-00-901	VARIOUS	72.632	\$278,000
2009	CLEAN AIR ACTION PROGRAM (FY 2009)		\$1,390,000 09/01/2008
MULTIPLE	H-GAC		\$1,112,000
13706	VA	161.665	\$0
0912-00-906	VARIOUS	72.632	\$278,000
2010	CLEAN AIR ACTION PROGRAM (FY 2010)		\$1,390,000 09/01/2009
MULTIPLE	H-GAC		\$1,112,000
13707	VA	161.665	\$0
0912-00-907	VARIOUS	72.632	\$278,000
2008	CLEAN AIR ACTION PROGRAM (FY 2008)		\$1,390,000 09/01/2007
MULTIPLE	H-GAC		\$8,000,000
13716	VA	162.478	\$0
0912-00-912	VARIOUS	72.997	\$2,000,000
2008	CLEAN CITIES/CLEAN VEHICLES PROGRAM (FY 2008)		\$10,000,000 09/01/2007
HARRIS	UPTOWN HOUSTON DISTRICT		\$1,157,625
13801	VA	2.612	\$0
0912-71-923	VARIOUS	1.179	\$1,157,625
2010	UPTOWN SIGNALIZATION/TRAFFIC MANAGEMENT PROGRAM PHASE II		\$2,315,250 09/01/2009
HARRIS	CITY OF HOUSTON		\$2,169,577
11694	VA	1.582	\$0
0912-71-924	VARIOUS	0.714	\$542,394
2012	SEE ATTACHMENTS UPGRADE EXISTING HATSS INTERSECTIONS		\$2,711,971 09/01/2011

COUNTY MPO ID CSJ NUMBER SPONSOR ID FISCAL YEAR	SPONSOR STREET FROM LIMIT TO LIMIT PROJECT DESCRIPTION	LENGTH VOC NOx (kg/d)	CMAQ FEDERAL STATE LOCAL CMAQ AUTHORIZED EST LET DATE
MULTIPLE	H-GAC	0.000	\$850,000
11988	VA	88.374	\$0
0912-00-952	VARIOUS	90.720	\$212,500
2011	VA CLEAN AIR ACTION (FY 2008)		\$1,062,500 10/01/2010
HARRIS	HARRIS COUNTY	0.001	\$2,940,000
12894	VA	95.847	\$0
0912-72-931	VARIOUS ARTERIALS	94.763	\$735,000
2008	HARRIS COUNTY RCTSS PROGRAM PHASE 3		\$3,675,000 08/01/2007
HARRIS	CITY OF HOUSTON		\$2,205,000
11980	VA	64.569	\$0
0912-72-932	VARIOUS ARTERIALS IN CITY OF HOUSTON	64.480	\$551,250
2009	SMART ARTERIALS STREETS IN CITY OF HOUSTON (PHASE 3)		\$2,756,250 08/01/2009
HARRIS	UPPER KIRBY DISTRICT	0.001	\$1,975,684
13672	VA	0.031	\$0
	VARIOUS INTERSECTIONS	0.014	\$493,921
2012	UPPER KIRBY TRAFFIC SIGNAL OPERATIONAL IMPROVEMENTS		\$2,469,605 09/01/2011
HARRIS	METRO	0.001	\$1,873,500
11971	VA	0.636	\$0
0912-72-971	VARIOUS LOCATIONS	2.583	\$468,375
2007	SIGNATURE BUS AND PARK & RIDE SERVICE ALONG IH 10 AND US 290 CORRIDORS		\$2,341,875 08/01/2007
MULTIPLE	H-GAC	0.001	\$3,451,715
13436	VA	28.417	\$0
0912-72-030	VARIOUS LOCATIONS	40.025	\$873,325
2007	SIP/VOLUNTARY MOBILE EMISSIONS REDUCTION PROGRAM CMAQ 80/20		\$4,325,040 08/01/2007
HARRIS	HARRIS COUNTY	23.000	\$2,240,756
13673	VA	0.849	\$0
0912-71-932	VARIOUS LOCATIONS	0.383	\$560,189
2012	HARRIS COUNTY PRECINCT 1 IMPROVE TRAFFIC FLOW ALONG VARIOUS PRECINCT 1 HIGH DEMAND AND CONGESTED ARTERIALS THROUGH TRAFFIC SIGNAL SYSTEM ENHANCEMENTS		\$2,800,945 09/01/2011
HARRIS	HARRIS COUNTY	40.000	\$4,427,077
13676	VA	0.945	\$0
0912-71-930	VARIOUS LOCATIONS	0.427	\$1,106,770
2012	HARRIS COUNTY PRECINCT 3 IMPROVE TRAFFIC FLOW ALONG VARIOUS PRECINCT 3 HIGH DEMAND AND CONGESTED ARTERIALS THROUGH TRAFFIC SIGNAL SYSTEM ENHANCEMENTS		\$5,533,847 09/01/2011

COUNTY MPO ID CSJ NUMBER SPONSOR ID FISCAL YEAR	SPONSOR STREET FROM LIMIT TO LIMIT PROJECT DESCRIPTION	LENGTH VOC NOx (kg/d)	CMAQ FEDERAL STATE LOCAL CMAQ AUTHORIZED EST LET DATE
HARRIS 14144 0912-00-331 2007	TXDOT HOUSTON DISTRICT VA VARIOUS LOCATIONS DISTRICTWIDE NEW TRAFFIC SIGNALS	0.001	\$1,200,000 \$300,000 \$0 \$1,500,000 08/01/2007
HARRIS 14145 0912-00-334 2007	TXDOT HOUSTON DISTRICT VA VARIOUS LOCATIONS DISTRICTWIDE INTERSECTION IMPROVEMENTS (6)	0.001	\$800,000 \$200,000 \$0 \$1,000,000 08/01/2007
HARRIS 13476 0912-72-083 2008	HARRIS COUNTY VA VARIOUS LOCATIONS IN HARRIS CO. PRECINCT 1 HARRIS COUNTY SIGNAL PROJECT PHASE 2 PRECINCT 1-PROJECT 1	0.001 36.950 37.020	\$1,641,789 \$0 \$410,447 \$2,052,237 01/01/2008
HARRIS 13477 0912-72-084 2008	HARRIS COUNTY VA VARIOUS LOCATIONS IN HARRIS CO. PRECINCT 1 HARRIS COUNTY SIGNAL INTERCONNECT PHASE 2 PRECINCT 1-PROJECT 1	0.001 23.530 23.490	\$2,828,867 \$0 \$707,217 \$3,536,084 01/01/2008
HARRIS 13478 0912-72-085 2008	HARRIS COUNTY VA VARIOUS LOCATIONS IN HARRIS CO. PRECINCT 2 HARRIS COUNTY SIGNAL PROJECT, PHASE 2, PRECINCT 2, PROJECT #1	0.001 10.790 10.660	\$1,144,740 \$0 \$286,185 \$1,430,925 01/01/2008
HARRIS 13479 0912-72-086 2008	HARRIS COUNTY VA VARIOUS LOCATIONS IN HARRIS CO. PRECINCT 2 HARRIS COUNTY SIGNAL PROJECT, PHASE 2, PRECINCT 2, PROJECT #2	0.001 8.330 8.210	\$1,550,238 \$0 \$387,559 \$1,937,797 01/01/2008
HARRIS 13480 0912-72-087 2008	HARRIS COUNTY VA VARIOUS LOCATIONS IN HARRIS CO. PRECINCT 2 HARRIS COUNTY SIGNAL INTERCONNECT PROJECT, PHASE 2, PRECINCT 2: PROJECT 1	0.001 8.080 7.950	\$3,617,852 \$0 \$904,463 \$4,522,314 03/01/2008
HARRIS 13481 0912-72-088 2007	HARRIS COUNTY VA VARIOUS LOCATIONS IN HARRIS CO. PRECINCT 3 HARRIS COUNTY SIGNAL PROJECT, PHASE 2, PRECINCT 3	0.001 50.810 50.110	\$3,131,277 \$0 \$782,819 \$3,914,096 08/01/2007

COUNTY MPO ID CSJ NUMBER SPONSOR ID FISCAL YEAR	SPONSOR STREET FROM LIMIT TO LIMIT PROJECT DESCRIPTION	LENGTH VOC NOx (kg/d)	CMAQ FEDERAL STATE LOCAL CMAQ AUTHORIZED EST LET DATE
HARRIS	HARRIS COUNTY	0.001	\$4,381,417
13482	VA	45.030	\$0
0912-72-089	VARIOUS LOCATIONS IN HARRIS CO. PRECINCT 3	44.650	\$1,095,354
2008	HARRIS COUNTY SIGNAL INTERCONNECT PROJECT, PHASE 2, PRECINCT 3: PROJECT 1		\$5,476,771 03/01/2008
HARRIS	HARRIS COUNTY	0.001	\$1,953,770
13483	VA	58.350	\$0
0912-72-090	VARIOUS LOCATIONS IN HARRIS CO. PRECINCT 4	58.710	\$488,442
2007	HARRIS COUNTY SIGNAL PROJECT, PHASE 2, PROJECT #1, PRECINCT 4		\$2,442,212 08/01/2007
HARRIS	HARRIS COUNTY	0.001	\$2,605,390
13484	VA	26.050	\$0
0912-72-091	VARIOUS LOCATIONS IN HARRIS CO. PRECINCT 4	25.670	\$651,348
2007	HARRIS COUNTY SIGNAL PROJECT, PHASE 2, PROJECT #2, PRECINCT 4		\$3,256,738 08/01/2007
HARRIS	HARRIS COUNTY	0.001	\$4,245,833
13485	VA	38.370	\$0
0912-72-092	VARIOUS LOCATIONS IN HARRIS CO. PRECINCT 4	38.320	\$1,061,458
2008	HARRIS COUNTY SIGNAL INTERCONNECT PHASE 2 PRECINCT 4-PROJECT 1		\$5,307,290 01/01/2008
HARRIS	HARRIS COUNTY	0.001	\$5,250,000
10817	VA	187.483	\$0
0912-71-908	VARIOUS LOCATIONS IN HARRIS COUNTY	187.603	\$1,312,500
2008	ITS FOR HIGH DEMAND ARTERIAL STREETS, HARRIS COUNTY PHASE 4 RCTSS		\$6,562,500 09/01/2007
HARRIS	HARRIS COUNTY		\$3,322,634
13675	VA	1.013	\$0
0912-71-926	VARIOUS LOCATIONS IN HARRIS COUNTY PRECINCT 2	0.457	\$1,429,417
2010	IMPROVE TRAFFIC FLOW ALONG VARIOUS PRECINCT 2 HIGH DEMAND AND CONGESTED ARTERIALS THROUGH TRAFFIC SIGNAL SYSTEM ENHANCEMENTS		\$4,752,051 09/01/2009
HARRIS	CITY OF HOUSTON	0.001	\$2,263,152
13515	VA		\$0
0912-72-096	VARIOUS LOCATIONS IN HOUSTON		\$565,788
2007	CITY OF HOUSTON RCTSS/CMAQ SIGNAL PROGRAM, PHASE 3		\$2,828,940 10/01/2006
GALVESTON	GULF COAST CENTER	0.001	\$996,000
10188	VA	236.080	\$249,000
0912-00-910	VARIOUS LOCATIONS IN TEXAS CITY	330.187	\$0
2007	PURCHASE VEHICLES AND 3 YEARS OPER COST TO PROVIDE NEW FIXED ROUTE SERVICE IN TEXAS CITY		\$1,245,000 05/01/2007

COUNTY MPO ID CSJ NUMBER SPONSOR ID FISCAL YEAR	SPONSOR STREET FROM LIMIT TO LIMIT PROJECT DESCRIPTION	LENGTH VOC NOx (kg/d)	CMAQ FEDERAL STATE LOCAL CMAQ AUTHORIZED EST LET DATE
HARRIS 14140 0912-00-325 2007	TXDOT HOUSTON DISTRICT VA VARIOUS LOCATIONS ON SH 6 & SH 146 EVACUATION ROUTE WIRELESS CAMERAS	0.001	\$432,000 \$108,000 \$0 \$540,000 08/01/2007
HARRIS 13661 2012	UPTOWN HOUSTON DISTRICT VA VARIOUS STREETS IN UPTOWN UPTOWN MANAGEMENT PEDESTRIAN IMPROVEMENTS	7.000	\$6,381,408 \$0 \$1,595,352 \$6,250,000 10/01/2011
MULTIPLE 11195 0912-00-924 2010	H-GAC VARIOUS VARIOUS PROJECTS REGIONWIDE STRATEGIC INVESTMENT TO ENHANCE PEDESTRIAN & BICYCLE SAFETY WITHIN HIGH-ACTIVITY AREAS, STRATEGIC PLACEMENT OF SIDEWALKS, CROSSWALKS, ETC.	0.001 0.591 0.434	\$3,472,875 \$0 \$868,219 \$4,341,094 08/01/2010
MULTIPLE 11214 0912-00-948 2009	H-GAC VARIOUS FREEWAY, ARTERIAL AND FRONTAGE SEGMENTS VARIOUS VA MAJOR CRASH HOT SPOTS THAT ARE IN THE RTP	0.001 75.800 47.760	\$400,000 \$0 \$100,000 \$500,000 09/01/2007
HARRIS 13677 0912-71-935 2011	HARRIS COUNTY Various locations in Harris County Precinct 4 See Attached See Attached IMPROVE TRAFFIC FLOW ALONG VARIOUS PRECINCT 4 HIGH DEMAND AND CONGESTED ARTERIALS THROUGH TRAFFIC SIGNAL SYSTEM ENHANCEMENTS	92.000 0.075 0.039	\$370,124 \$0 \$158,621 \$528,745 01/03/2011
FORT BEND 10775 0912-34-914 2009	CITY OF MISSOURI CITY VARIOUS LOCATIONS IN MISSOURI CITY INTELLIGENT TRANSPORTATION SYSTEM: UPGRADE ALL TRAFFIC SIGNALS TO PROVIDE REGIONALIZED TRAFFIC FLOW	0.001 16.015 16.433	\$2,205,000 \$0 \$551,250 \$2,756,250 08/01/2009
HARRIS 10346 0912-71-793 2009	CITY OF PASADENA VINCE BAYOU TRAIL BURKE/CRENSHAW PARK STRAWBERRY PARK ON VINCE BAYOU VINCE BAYOU PEDESTRIAN AND BICYCLE TRAIL IN PASADENA	2.700 0.110 0.170	\$308,700 \$0 \$77,175 \$385,875 10/01/2008
HARRIS 2929 0912-71-545 2009	CITY OF HOUSTON WEST WHITE OAK BAYOU TRAIL EXT S. PINEMONT DEEP FOREST WEST WHITE OAK BAYOU TRAIL EXTENSION	2.980 0.372 0.528	\$725,348 \$0 \$181,337 \$906,685 09/01/2008

COUNTY MPO ID CSJ NUMBER SPONSOR ID FISCAL YEAR	SPONSOR STREET FROM LIMIT TO LIMIT PROJECT DESCRIPTION	LENGTH VOC NOx (kg/d)	CMAQ FEDERAL STATE LOCAL CMAQ AUTHORIZED EST LET DATE
HARRIS	UPTOWN HOUSTON DISTRICT	1.750	\$1,178,240
11006	WESTHEIMER	12.110	\$0
0912-72-950	IH 610	12.489	\$294,500
2007	POST OAK BLVD DESIGN & CONSTRUCTION OF UPTOWN PEDESTRIAN/TRANSIT IMPROVEMENT PROGRAM		\$1,472,740 08/01/2007
FORT BEND	FORT BEND COUNTY	0.001	\$2,315,250
11537	WESTPARK TOLLWAY P&R	5.947	\$0
0912-34-903	AT SH 99	1.464	\$578,813
2010	WESTPARK TOLLROAD PARK & RIDE		\$2,894,063 09/01/2010
MONTGOMERY	THE DISTRICT (BRAZOS TRANSIT DISTRICT)	0.570	\$6,580,980
3050	WOODLANDS TOWN CENTER	24.449	\$0
0912-37-902	TURNING BASIN	7.663	\$1,645,245
2009	LAKE WOODLANDS PE/EA ENGINEERING & CONSTRUCTION OF TRANSITWAY WATERWAY AND PEDESTRIAN AMENITIES		\$8,226,225 08/01/2008
MONTGOMERY	THE DISTRICT (BRAZOS TRANSIT DISTRICT)	0.000	\$1,550,000
11017	WOODLANDS TOWN CENTER	44.623	\$0
0912-37-901	VARIOUS	58.861	\$387,500
2009	WOODLANDS TOWN CENTER TRANSIT CORRIDOR ADA ENHANCEMENT PROGRAM		\$1,937,500 08/01/2009
MONTGOMERY	THE DISTRICT (BRAZOS TRANSIT DISTRICT)		\$1,914,422
13671	WOODLANDS TOWN CENTER TRANSIT TERMINAL/P&R	14.463	\$0
	AT SIX PINES AVENUE AND LAKE ROBBINS DR	6.806	\$478,606
2012	WOODLANDS TOWN CENTER TRANSIT TERMINAL/P&R		\$2,393,028 10/01/2011

Appendix I
STP-Metro Mobility and CMAQ
Contingency List

This page left blank intentionally.

Appendix I— STP-Metro Mobility and CMAQ Contingency List

Organization of this Appendix

In the development of the 2008-2011 TIP the Transportation Policy Council selected a list of projects to be funded from Congestion Mitigation and Air Quality (CMAQ) and Surface Transportation Metro Mobility (STP – MM) programs for Fiscal Year 2012.

Projects on this list are eligible and ready for advancement into Chapter 2 of the 2008-2011 TIP if funding becomes available within the 2008 TIP timeframe. This list of projects has been through public comment and has been subject to the same evaluation factors as those projects listed in Chapter 2 of the TIP. Funding for these projects has been adjusted to reflect a 5% per year inflation factor above the 2007 base year authorized amounts. The programmed amount will be adjusted if these projects advance into an earlier fiscal year. This project listing is sorted by funding category, street name, and project limits. The details of each project are explained in **Table I-2**.

TABLE I-2
2008-2011 TRANSPORTATION IMPROVEMENT PROGRAM
APPENDIX I ORGANIZATION

County	County were the project is located.
MPO ID	Sequential number given to all projects used for identification by H-GAC that corresponds to the GIS and modeling networks and RTP.
CSJ Number	The Control Section Job Number is TxDOT's statewide system for identifying a highway project on the state system with the control being the most general and section and job breakdown being more specific as to location. The CSJ is a unique identifying nine-digit number for a project.
Sponsor ID	Number sponsor assigns their projects such as a CIP number.
Let Date	Estimated date for project to be let to contract.
Latest Est Cost	Latest estimates cost of project
Sponsor	Sponsor Agency usually the agency submitting project and providing matching funds.
Street	Street/Highway where project is located. If project is not located on a specific street then VA or N/A is listed for street.
From Limit	Beginning limit of the project.
To Limit	Ending limit of the project.
Project Description	Scope of work or description of project as submitted by the sponsor.
Category 1 - 3	The source of funds: See Appendix C for detailed descriptions of funding categories.
Amount 1 - 3	The amount programmed in the corresponding category of funds:
Federal	Federal funds programmed for project. (from Authorized Amount)
State	State funds programmed for project. (from Authorized Amount)
Local	Local funds programmed for project (match). (from Authorized Amount)
Loc Cont	Local Contribution not including local match.
Authorized	Amount programmed for the project
Phases	A code to indicate the project's phase in the TIP/STIP. Valid codes are "C" = Construction, "E" = Preliminary Engineering, "R" = Right-of-Way and "T" = Transfer of funds.

**2008-2011 TRANSPORTATION IMPROVEMENT PROGRAM
BEAUMONT AND HOUSTON DISTRICTS
HOUSTON-GALVESTON MPO
FY 2012**

COUNTY MPO ID CSJ NUMBER SPONSOR ID LET DATE	SPONSOR STREET FROM LIMIT TO LIMIT PHASES	PROJECT DESCRIPTION				
MONTGOMERY 474 0912-37-905 01/01/2011	CITY OF CONROE CRIGHTON RD IH 45 FM 1314 C, E, R	CRIGHTON RD WIDENING				
		Funding:	Federal	State	Local	Total
		7-STP-MM	\$15,315,379	\$0	\$3,828,845	\$19,144,223
		Project Totals:	\$15,315,379	\$0	\$3,828,845	\$19,144,223
HARRIS 13601 0912-72-130 01/01/2012	TXDOT HOUSTON DISTRICT FM 1960 US 59 N IH 45 N C, E, R	IMPLEMENT PHASE I ACCESS MANAGEMENT IMPROVEMENTS				
		Funding:	Federal	State	Local	Total
		5-CMAQ	\$3,076,349	\$769,087	\$0	\$3,845,436
		LOCAL	\$0	\$0	\$2,404,564	\$2,404,564
		Project Totals:	\$3,076,349	\$769,087	\$2,404,564	\$6,250,000
HARRIS 537 1062-02-009 09/01/2011	TXDOT HOUSTON DISTRICT FM 2100 2.1 MI N OF WOLF RD FM 1960 C, E, R	WIDEN TO 4-LANE DIVIDED				
		Funding:	Federal	State	Local	Total
		7-STP-MM	\$5,105,126	\$1,276,282	\$0	\$6,381,408
		LOCAL	\$0	\$0	\$23,618,592	\$23,618,592
		Project Totals:	\$5,105,126	\$1,276,282	\$23,618,592	\$30,000,000
HARRIS 13666 0912-71-907 09/01/2011	CITY OF HOUSTON KEEGANS BAYOU TRAIL KIRKWOOD HUNTINGTON ESTATES C, E, R	CONSTRUCT PEDESTRIAN/BIKE TRAIL CONNECTING TO KIRKWOOD CROSSING UNDER DAIRY ASHFORD CONNECTING MULTIPLE COMMUNITIES				
		Funding:	Federal	State	Local	Total
		5-CMAQ	\$2,920,543	\$0	\$730,136	\$3,650,680
		Project Totals:	\$2,920,543	\$0	\$730,136	\$3,650,680
GALVESTON 11206 0912-73-xxx GALSTEP-4 10/01/2011	ISLAND TRANSIT SEAWALL BLVD 4TH ST 83RD ST C, E, R	SEAWALL BLVD TRANSIT/PEDESTRIAN ACCESS AND BEAUTIFICATION				
		Funding:	Federal	State	Local	Total
		5-CMAQ	\$1,914,422	\$123	\$478,606	\$2,393,028
		LOCAL	\$0	\$0	\$5,136,006	\$5,136,006
		Project Totals:	\$1,914,422	\$123	\$5,614,612	\$7,529,034
FORT BEND 10010 0912-34-126 08/01/2011	CITY OF STAFFORD STAFFORD RD/STAFFORDSHIRE RD BW 8 5TH ST C, E, R	WIDEN EXISTING 2 LANE ASPHALT ROADWAY TO 4 LANES CONCRETE CURB & GUTTER BOULEVARD SECTION INCLUDING UNDERGROUND STORM SEWER				
		Funding:	Federal	State	Local	Total
		7-STP-MM	\$5,743,267	\$0	\$2,871,634	\$8,614,901
		LOCAL	\$0	\$0	\$1,440,099	\$1,440,099
		Project Totals:	\$5,743,267	\$0	\$4,311,733	\$10,055,000

**2008-2011 TRANSPORTATION IMPROVEMENT PROGRAM
BEAUMONT AND HOUSTON DISTRICTS
HOUSTON-GALVESTON MPO
FY 2012**

COUNTY MPO ID CSJ NUMBER SPONSOR ID LET DATE	SPONSOR STREET FROM LIMIT TO LIMIT PHASES	PROJECT DESCRIPTION					
HARRIS 11694 0912-71-924 09/01/2011	CITY OF HOUSTON VA VARIOUS SEE ATTACHMENTS C, E, R	UPGRADE EXISTING HATSS INTERSECTIONS	Funding:	Federal	State	Local	Total
			5-CMAQ	\$2,169,577	\$0	\$542,394	\$2,711,971
			LOCAL	\$0	\$0	\$17,288,029	\$17,288,029
			Project Totals:	\$2,169,577	\$0	\$17,830,423	\$20,000,000
HARRIS 13676 0912-71-930 09/01/2011	HARRIS COUNTY VA VARIOUS LOCATIONS HARRIS COUNTY PRECINCT 3 C, E, R	IMPROVE TRAFFIC FLOW ALONG VARIOUS PRECINCT 3 HIGH DEMAND AND CONGESTED ARTERIALS THROUGH TRAFFIC SIGNAL SYSTEM ENHANCEMENTS	Funding:	Federal	State	Local	Total
			5-CMAQ	\$4,427,077	\$0	\$1,106,770	\$5,533,847
			LOCAL	\$0	\$0	\$9,481,653	\$9,481,653
			Project Totals:	\$4,427,077	\$0	\$10,588,423	\$15,015,500
HARRIS 13673 0912-71-932 09/01/2011	HARRIS COUNTY VA VARIOUS LOCATIONS HARRIS COUNTY PRECINCT 1 C, E, R	IMPROVE TRAFFIC FLOW ALONG VARIOUS PRECINCT 1 HIGH DEMAND AND CONGESTED ARTERIALS THROUGH TRAFFIC SIGNAL SYSTEM ENHANCEMENTS	Funding:	Federal	State	Local	Total
			5-CMAQ	\$2,240,756	\$0	\$560,189	\$2,800,945
			LOCAL	\$0	\$0	\$2,316,055	\$2,316,055
			Project Totals:	\$2,240,756	\$0	\$2,876,244	\$5,117,000
HARRIS 13650 0912-71-939 09/01/2011	CITY OF HOUSTON VA VARIOUS C, E, R	HOUSTON INTELLIGENT CORRIDORS FOR TRANSPORTATION EFFICIENCY (ICTE)	Funding:	Federal	State	Local	Total
			5-CMAQ	\$2,970,448	\$0	\$742,612	\$3,713,060
			LOCAL	\$0	\$0	\$16,286,940	\$16,286,940
			Project Totals:	\$2,970,448	\$0	\$17,029,552	\$20,000,000
HARRIS 13661 0912-71-xxx 01/01/2011	UPTOWN HOUSTON DISTRICT VA VARIOUS STREETS IN UPTOWN C, E, R	UPTOWN MANAGEMENT PEDESTRIAN IMPROVEMENTS	Funding:	Federal	State	Local	Total
			5-CMAQ	\$6,381,408	\$0	\$1,595,352	\$7,976,760
			LOCAL	\$0	\$0	\$10,243,208	\$10,243,208
			Project Totals:	\$6,381,408	\$0	\$11,838,560	\$18,219,968
HARRIS 13672 0912-71-xxx 09/01/2011	UPPER KIRBY DISTRICT VA VARIOUS INTERSECTIONS C, E, R	UPPER KIRBY TRAFFIC SIGNAL OPERATIONAL IMPROVEMENTS	Funding:	Federal	State	Local	Total
			5-CMAQ	\$1,975,684	\$0	\$493,921	\$2,469,605
			Project Totals:	\$1,975,684	\$0	\$493,921	\$2,469,605

**2008-2011 TRANSPORTATION IMPROVEMENT PROGRAM
BEAUMONT AND HOUSTON DISTRICTS
HOUSTON-GALVESTON MPO
FY 2012**

COUNTY	SPONSOR	PROJECT DESCRIPTION				
MPO ID	STREET					
CSJ NUMBER	FROM LIMIT					
SPONSOR ID	TO LIMIT					
LET DATE	PHASES					
MONTGOMERY	THE DISTRICT (BRAZOS TRANSIT DISTRICT)	WOODLANDS TOWN CENTER TRANSIT				
13671	WOODLANDS TOWN CENTER TRANSIT TERMINAL/P&R	TERMINAL/P&R				
0912-37-xxx	AT SIX PINES AVENUE AND LAKE ROBBINS DR					
10/01/2011	C, E, R	Funding:	Federal	State	Local	Total
		5-CMAQ	\$1,914,422	\$0	\$478,606	\$2,393,028
		LOCAL	\$0	\$0	\$1,351,972	\$1,351,972
		Project Totals:	\$1,914,422	\$0	\$1,830,578	\$3,745,000

Appendix J

Statewide Programs

This page left blank intentionally.

Appendix J — Statewide Programs

Statewide Programs

In cooperation with the Federal Highway Administration, TxDOT developed statewide programs identified by statewide CSJs to maximize the provisions for grouping projects that are not determined to be regionally significant in one line item, as allowed for in Title 23 USC Section 135 Statewide Planning. A table of the eligible funding categories and corresponding statewide CSJs can be found in **Table J-1**.

The use of statewide CSJs for these categories will provide a more efficient method of programming and letting projects, and decrease the necessity for TIP/STIP revisions. It is important to note that non-attainment areas will not have any added capacity projects, phases of added capacity projects, or CMAQ projects funded under statewide CSJs. It is important to note that due to the use or reference of statewide CSJs, some TxDOT districts list only a few projects individually, and therefore show a zero dollar amount on their corresponding financial summary.

TABLE J-1
2008-2011 TRANSPORTATION IMPROVEMENT PROGRAM
STATEWIDE CSJs

CSJ	STATEWIDE PROGRAM	DEFINITION
5000-00-915 5000-00-916	Bicycle and Pedestrian	Construction or rehabilitation of bicycle and pedestrian lanes, paths and facilities.
5000-00-953	Bridge Replacement and Rehabilitation	Projects to replace and/or rehabilitate functionally obsolete or structurally deficient bridges.
5800-00-915	Intelligent Transportation Systems Deployment	Highway traffic operation improvement projects including the installation of ramp metering control devices, variable message signs, traffic monitoring equipment and projects in the Federal ITS/IVHS programs.
5000-00-956	Landscaping	Project consisting of typical right-of-way landscape development, establishment and aesthetic improvements to include any associated erosion control and environmental mitigation activities.
5000-00-950	PE – Preliminary Engineering	Preliminary Engineering for any project that is not added capacity in a non-attainment area. Includes activities which do not involve or lead directly to construction such as planning and technical studies, grants for training and research programs.
5000-00-952 5000-00-957 5000-00-958	Preventive Maintenance and Rehabilitation	Projects to include pavement repair to preserve existing pavement so that it may achieve its designed loading. Includes seal coats, overlays, resurfacing, restoration and rehabilitation done with existing ROW. Also includes modernization of a highway by reconstruction, adding shoulders or adding auxiliary lanes (e.g., parking, weaving, turning, climbing, non-added capacity).
5000-00-954	Railroad Grade Separations	Projects to construct or replace existing highway-railroad grade crossings and to rehabilitate and/or replace deficient railroad underpasses, resulting in no added capacity.
5000-00-951	Right of Way Acquisition	Right of Way acquisition for any project that is not added capacity in a non-attainment area. Includes relocation assistance, hardship acquisition and protective buying.
5800-00-950	Safety	Projects to include the construction or replacement/rehabilitation of guard rails, median barriers, crash cushions, pavement markings, skid treatments, medians, lighting improvements, railroad/highway crossing warning devices, fencing, intersection improvements (e.g., turn lanes), signalization projects and interchange modifications. Also includes projects funded via the Federal Hazard Elimination Program and the Federal Railroad Signal Safety Program.
5000-00-917	Safety Rest Areas and Truck Weigh Stations	Construction and improvement of rest areas and truck weigh stations.
5000-00-918	Transit Improvements	Projects include the construction and improvement of small passenger shelters and information kiosks. Also includes the construction and improvement of rail storage maintenance facilities bus transfer facilities where minor amounts of additional land are required and there is not a substantial increase in the number of users.

Organization of this Appendix

Appendix J of the 2008-2011 TIP contains the project listing that identifies individual projects for the Statewide Programs in the TIP. This project listing is separated by each statewide program then sorted by the street name/highway name then the project limits. The details of each project are explained in **Table J-2**.

TABLE J-2
2008-2011 TRANSPORTATION IMPROVEMENT PROGRAM
APPENDIX J ORGANIZATION

County	County where the project is located.
MPO ID	Sequential number given to all projects used for identification by H-GAC that corresponds to the GIS and modeling networks and RTP.
CSJ Number	The Control Section Job Number is TxDOT's statewide system for identifying a highway project on the state system with the control being the most general and section and job breakdown being more specific as to location. The CSJ is a unique identifying nine-digit number for a project.
Sponsor ID	Number sponsor assigns their projects such as a Capital Improvement Program (CIP) number.
Let Date	Estimated date for project to be let to contract.
Sponsor	Sponsor Agency usually the agency submitting project and providing matching funds.
Street	Street/Highway where project is located. If project is not located on a specific facility then VA or N/A is listed for street.
From Limit	Beginning limit of the project.
To Limit	Ending limit of the project.
Project Description	Scope of work or description of project as submitted by the sponsor.
Phases	A code to indicate the project's phase in the TIP/STIP. Valid codes are "C" = Construction, "E" = Preliminary Engineering, "R" = Right-of-Way and "T" = Transfer of funds.
Funding	The source of funds: See Appendix C for detailed descriptions of funding categories.
Federal	Federal funds programmed for that funding category
State	State funds programmed for that funding category
Local	Local funds programmed for that funding category (match)
Total	Amount programmed for that funding category
Project Totals:	
Federal	Total Federal funds programmed for the project
State	Total State funds programmed for the project
Local	Total Local funds programmed for the project
Total	Total programmed for the project

**2008-2011 TRANSPORTATION IMPROVEMENT PROGRAM
BEAUMONT AND HOUSTON DISTRICTS
HOUSTON-GALVESTON MPO**

BRIDGE REPLACEMENT AND REHABILITATION

STATEWIDE CSJ COUNTY MPO ID CSJ NUMBER LET DATE	SPONSOR STREET FROM LIMIT TO LIMIT PHASES	PROJECT DESCRIPTION				
5000-00-953 GALVESTON 11337 0912-73-113 02/01/2008	TXDOT HOUSTON DISTRICT BIRCH RD AT CLEAR LAKE SHORE CAN C, E, R	REPLACE BRIDGE AND APPROACHES				
		Funding:	Federal	State	Local	Total
		6-BRIDGE	\$366,400	\$91,600	\$0	\$458,000
		Project Totals:	\$366,400	\$91,600	\$0	\$458,000
5000-00-953 MONTGOMERY 11318 0912-37-172 02/01/2008	TXDOT HOUSTON DISTRICT BOARS HEAD RD AT DRAW C, E, R	REPLACE BRIDGE AND APPROACHES				
		Funding:	Federal	State	Local	Total
		6-BRIDGE	\$304,000	\$76,000	\$0	\$380,000
		20-LOCAL	\$0	\$0	\$45,233	\$45,233
		Project Totals:	\$304,000	\$76,000	\$45,233	\$425,233
5000-00-953 FORT BEND 7163 0912-34-908 09/01/2009	TXDOT HOUSTON DISTRICT BRAXTON RD AT BROOKS BRANCH C, E, R	REPLACE BRIDGE				
		Funding:	Federal	State	Local	Total
		6-BRIDGE	\$258,400	\$32,300	\$32,300	\$323,000
		Project Totals:	\$258,400	\$32,300	\$32,300	\$323,000
5000-00-953 HARRIS 13913 0389-03-035 11/01/2007	TXDOT HOUSTON DISTRICT BS 146E BS 146E WEST BOUND AT GOOSE CREEK C, E, R	REPLACE BRIDGE (NBI# 12102038912035)				
		Funding:	Federal	State	Local	Total
		6-BRIDGE	\$1,520,000	\$380,000	\$0	\$1,900,000
		Project Totals:	\$1,520,000	\$380,000	\$0	\$1,900,000
5000-00-953 BRAZORIA 1487 0111-07-038 09/01/2008	TXDOT HOUSTON DISTRICT BS 288B AT RAGSDALE & ROSEN CRK & BASTROP BAYOU C, E, R	REHABILITATE BRIDGES				
		Funding:	Federal	State	Local	Total
		6-BRIDGE	\$6,000,000	\$1,500,000	\$0	\$7,500,000
		Project Totals:	\$6,000,000	\$1,500,000	\$0	\$7,500,000
5000-00-953 GALVESTON 11336 0912-73-121 03/01/2009	CITY OF DICKINSON CHERRY DR AT BENSON GULLY C, E, R	REPLACE BRIDGE				
		Funding:	Federal	State	Local	Total
		6-BRIDGE	\$366,400	\$91,600	\$0	\$458,000
		Project Totals:	\$366,400	\$91,600	\$0	\$458,000

**2008-2011 TRANSPORTATION IMPROVEMENT PROGRAM
BEAUMONT AND HOUSTON DISTRICTS
HOUSTON-GALVESTON MPO**

BRIDGE REPLACEMENT AND REHABILITATION

STATEWIDE CSJ COUNTY MPO ID CSJ NUMBER LET DATE	SPONSOR STREET FROM LIMIT TO LIMIT PHASES	PROJECT DESCRIPTION					
5000-00-953 HARRIS 11332 0912-71-076 08/01/2009	TXDOT HOUSTON DISTRICT CONGRESS AVE AT BUFFALO BAYOU C, E, R	REPLACE BRIDGE AND APPROACHES	Funding:	Federal	State	Local	Total
		6-BRIDGE	\$1,884,000	\$235,500	\$235,500	\$2,355,000	
		20-LOCAL	\$0	\$0	\$645,000	\$645,000	
		Project Totals:	\$1,884,000	\$235,500	\$880,500	\$3,000,000	
5000-00-953 FORT BEND 2371 0912-34-116 09/01/2007	TXDOT HOUSTON DISTRICT COTTONWOOD CHURCH AT COON CREEK C, E, R	REPLACE BRIDGE AND APPROACHES	Funding:	Federal	State	Local	Total
		6-BRIDGE	\$408,000	\$51,000	\$51,000	\$510,000	
		Project Totals:	\$408,000	\$51,000	\$51,000	\$510,000	
5000-00-953 BRAZORIA 13916 0912-31-162 12/01/2008	TXDOT HOUSTON DISTRICT CR CR 703 AT DRAW C, E, R	REPLACE BRIDGE (NBI# 12020AA0174001)	Funding:	Federal	State	Local	Total
		6-BRIDGE	\$360,800	\$90,200	\$0	\$451,000	
		Project Totals:	\$360,800	\$90,200	\$0	\$451,000	
5000-00-953 BRAZORIA 13917 0912-31-163 04/01/2009	TXDOT HOUSTON DISTRICT CR CR 81 AT W. FORK CHOCOLATE BAYOU C, E, R	REPLACE BRIDGE (NBI# 12020AA0510001)	Funding:	Federal	State	Local	Total
		6-BRIDGE	\$320,000	\$80,000	\$0	\$400,000	
		Project Totals:	\$320,000	\$80,000	\$0	\$400,000	
5000-00-953 BRAZORIA 13918 0912-31-164 11/01/2009	TXDOT HOUSTON DISTRICT CR CR 54 AT CHOC BYU WATER CO CANAL C, E, R	REPLACE BRIDGE (NBI# 12020AA0519002)	Funding:	Federal	State	Local	Total
		6-BRIDGE	\$263,200	\$65,800	\$0	\$329,000	
		20-LOCAL	\$0	\$0	\$130,176	\$130,176	
		Project Totals:	\$263,200	\$65,800	\$130,176	\$459,176	
5000-00-953 BRAZORIA 13919 0912-31-165 11/01/2009	TXDOT HOUSTON DISTRICT CR CR 121 AT DRAW C, E, R	REPLACE BRIDGE	Funding:	Federal	State	Local	Total
		6-BRIDGE	\$211,200	\$52,800	\$0	\$264,000	
		20-LOCAL	\$0	\$0	\$195,176	\$195,176	
		Project Totals:	\$211,200	\$52,800	\$195,176	\$459,176	

2008-2011 TRANSPORTATION IMPROVEMENT PROGRAM
 BEAUMONT AND HOUSTON DISTRICTS
 HOUSTON-GALVESTON MPO

BRIDGE REPLACEMENT AND REHABILITATION

STATEWIDE CSJ COUNTY MPO ID CSJ NUMBER LET DATE	SPONSOR STREET FROM LIMIT TO LIMIT PHASES	PROJECT DESCRIPTION				
5000-00-953 BRAZORIA 13920 0912-31-166 04/01/2009	TXDOT HOUSTON DISTRICT CR RIVERS RD AT S. FORK MARYS CREEK C, E, R	REPLACE BRIDGE (NBI#12020AA0562001)				
		Funding:	Federal	State	Local	Total
		6-BRIDGE	\$252,800	\$63,200	\$0	\$316,000
		20-LOCAL	\$0	\$0	\$163,069	\$163,069
		Project Totals:	\$252,800	\$63,200	\$163,069	\$479,069
5000-00-953 BRAZORIA 13921 0912-31-167 10/01/2008	TXDOT HOUSTON DISTRICT CR ARNOLD RD AT S. FORK MARYS CREEK C, E, R	REPLACE BRIDGE (NBI# 12020AA0570001)				
		Funding:	Federal	State	Local	Total
		6-BRIDGE	\$252,800	\$63,200	\$0	\$316,000
		20-LOCAL	\$0	\$0	\$32,697	\$32,697
		Project Totals:	\$252,800	\$63,200	\$32,697	\$348,697
5000-00-953 BRAZORIA 13922 0912-31-168 04/01/2009	TXDOT HOUSTON DISTRICT CR CR 100 AT BRAZOS RIV AUTH CANAL C, E, R	REPLACE BRIDGE (NBI# 12020AA0649001)				
		Funding:	Federal	State	Local	Total
		6-BRIDGE	\$221,600	\$55,400	\$0	\$277,000
		20-LOCAL	\$0	\$0	\$185,173	\$185,173
		Project Totals:	\$221,600	\$55,400	\$185,173	\$462,173
5000-00-953 BRAZORIA 13923 0912-31-169 07/01/2009	TXDOT HOUSTON DISTRICT CR CR 128 AT DRAINAGE DITCH C, E, R	REPLACE BRIDGE (NBI# 12020AA0652002)				
		Funding:	Federal	State	Local	Total
		6-BRIDGE	\$324,800	\$81,200	\$0	\$406,000
		Project Totals:	\$324,800	\$81,200	\$0	\$406,000
5000-00-953 BRAZORIA 13924 0912-31-170 07/01/2009	TXDOT HOUSTON DISTRICT CR CR 95 AT MUSTANG BAYOU C, E, R	REPLACE BRIDGE (NBI# 12020AA0691001)				
		Funding:	Federal	State	Local	Total
		6-BRIDGE	\$531,200	\$132,800	\$0	\$664,000
		Project Totals:	\$531,200	\$132,800	\$0	\$664,000
5000-00-953 BRAZORIA 13925 0912-31-171 07/01/2009	TXDOT HOUSTON DISTRICT CR CR 541 AT CHIGGER CREEK C, E, R	REPLACE BRIDGE (NBI# 12020AA0707002)				
		Funding:	Federal	State	Local	Total
		6-BRIDGE	\$324,800	\$81,200	\$0	\$406,000
		Project Totals:	\$324,800	\$81,200	\$0	\$406,000

**2008-2011 TRANSPORTATION IMPROVEMENT PROGRAM
BEAUMONT AND HOUSTON DISTRICTS
HOUSTON-GALVESTON MPO**

BRIDGE REPLACEMENT AND REHABILITATION

STATEWIDE CSJ COUNTY MPO ID CSJ NUMBER LET DATE	SPONSOR STREET FROM LIMIT TO LIMIT PHASES	PROJECT DESCRIPTION					
5000-00-953 BRAZORIA 13926 0912-31-172 07/01/2009	TXDOT HOUSTON DISTRICT CR CR 144 AT DRAINAGE DITCH C, E, R	REPLACE BRIDGE (NBI# 12020AA0707003)	Funding:	Federal	State	Local	Total
			6-BRIDGE	\$258,400	\$64,600	\$0	\$323,000
			20-LOCAL	\$0	\$0	\$37,960	\$37,960
			Project Totals:	\$258,400	\$64,600	\$37,960	\$360,960
5000-00-953 BRAZORIA 13927 0912-31-173 11/01/2009	TXDOT HOUSTON DISTRICT CR CR 186 AT MUSTANG BAYOU C, E, R	REPLACE BRIDGE	Funding:	Federal	State	Local	Total
			6-BRIDGE	\$324,800	\$81,200	\$0	\$406,000
			20-LOCAL	\$0	\$0	\$80,456	\$80,456
			Project Totals:	\$324,800	\$81,200	\$80,456	\$486,456
5000-00-953 BRAZORIA 13928 0912-31-174 04/01/2009	TXDOT HOUSTON DISTRICT CR CR 172 AT DRAINAGE DITCH C, E, R	REPLACE BRIDGE (NBI# 12020AA0787002)	Funding:	Federal	State	Local	Total
			6-BRIDGE	\$324,800	\$81,200	\$0	\$406,000
			20-LOCAL	\$0	\$0	\$41,988	\$41,988
			Project Totals:	\$324,800	\$81,200	\$41,988	\$447,988
5000-00-953 BRAZORIA 13930 0912-31-175 11/01/2008	TXDOT HOUSTON DISTRICT CR CR 172 AT CHOCOLATE BAYOU C, E, R	REPLACE BRIDGE (NBI# 12020AA0787003)	Funding:	Federal	State	Local	Total
			6-BRIDGE	\$800,000	\$200,000	\$0	\$1,000,000
			Project Totals:	\$800,000	\$200,000	\$0	\$1,000,000
5000-00-953 BRAZORIA 13931 0912-31-176 11/01/2008	TXDOT HOUSTON DISTRICT CR CR 191 AT DRAINAGE DITCH C, E, R	REPLACE BRIDGE (NBI# 12020AA0833001)	Funding:	Federal	State	Local	Total
			6-BRIDGE	\$397,600	\$99,400	\$0	\$497,000
			Project Totals:	\$397,600	\$99,400	\$0	\$497,000
5000-00-953 BRAZORIA 13932 0912-31-177 11/01/2008	TXDOT HOUSTON DISTRICT CR CR 169 AT DRAINAGE DITCH C, E, R	REPLACE BRIDGE (NBI# 12020AA0841002)	Funding:	Federal	State	Local	Total
			6-BRIDGE	\$397,600	\$99,400	\$0	\$497,000
			Project Totals:	\$397,600	\$99,400	\$0	\$497,000

**2008-2011 TRANSPORTATION IMPROVEMENT PROGRAM
BEAUMONT AND HOUSTON DISTRICTS
HOUSTON-GALVESTON MPO**

BRIDGE REPLACEMENT AND REHABILITATION

STATEWIDE CSJ COUNTY MPO ID CSJ NUMBER LET DATE	SPONSOR STREET FROM LIMIT TO LIMIT PHASES	PROJECT DESCRIPTION				
5000-00-953 BRAZORIA 13933 0912-31-178 04/01/2009	TXDOT HOUSTON DISTRICT CR CR 160 AT MUSTANG BAYOU C, E, R	REPLACE BRIDGE (NBI# 12020AA0842001)				
		Funding:	Federal	State	Local	Total
		6-BRIDGE	\$593,600	\$148,400	\$0	\$742,000
		Project Totals:	\$593,600	\$148,400	\$0	\$742,000
5000-00-953 BRAZORIA 13934 0912-31-179 06/01/2009	TXDOT HOUSTON DISTRICT CR CR 165 AT HALLS BAYOU C, E, R	REPLACE BRIDGE (NBI# 12020AA0842002)				
		Funding:	Federal	State	Local	Total
		6-BRIDGE	\$325,600	\$81,400	\$0	\$407,000
		20-LOCAL	\$0	\$0	\$45,095	\$45,095
		Project Totals:	\$325,600	\$81,400	\$45,095	\$452,095
5000-00-953 BRAZORIA 13935 0912-31-180 04/01/2009	TXDOT HOUSTON DISTRICT CR CR 159 AT HALLS BAYOU C, E, R	REPLACE BRIDGE (NBI# 12020AA0846001)				
		Funding:	Federal	State	Local	Total
		6-BRIDGE	\$263,200	\$65,800	\$0	\$329,000
		20-LOCAL	\$0	\$0	\$88,775	\$88,775
		Project Totals:	\$263,200	\$65,800	\$88,775	\$417,775
5000-00-953 BRAZORIA 13936 0912-31-181 06/01/2009	TXDOT HOUSTON DISTRICT CR CR 168 AT MUSTANG BAYOU C, E, R	REPLACE BRIDGE (NBI# 12020AA0848002)				
		Funding:	Federal	State	Local	Total
		6-BRIDGE	\$598,400	\$149,600	\$0	\$748,000
		Project Totals:	\$598,400	\$149,600	\$0	\$748,000
5000-00-953 BRAZORIA 13937 0912-31-182 06/01/2009	TXDOT HOUSTON DISTRICT CR CR 160 AT DRAINAGE DITCH C, E, R	REPLACE BRIDGE (NBI# 12020AA0853001)				
		Funding:	Federal	State	Local	Total
		6-BRIDGE	\$402,400	\$100,600	\$0	\$503,000
		Project Totals:	\$402,400	\$100,600	\$0	\$503,000
5000-00-953 BRAZORIA 13938 0912-31-184 06/01/2009	TXDOT HOUSTON DISTRICT CR CR 170 AT DRAINAGE DITCH C, E, R	REPLACE BRIDGE (NBI# 12020AA0859001)				
		Funding:	Federal	State	Local	Total
		6-BRIDGE	\$392,000	\$98,000	\$0	\$490,000
		Project Totals:	\$392,000	\$98,000	\$0	\$490,000

**2008-2011 TRANSPORTATION IMPROVEMENT PROGRAM
BEAUMONT AND HOUSTON DISTRICTS
HOUSTON-GALVESTON MPO**

BRIDGE REPLACEMENT AND REHABILITATION

STATEWIDE CSJ COUNTY MPO ID CSJ NUMBER LET DATE	SPONSOR STREET FROM LIMIT TO LIMIT PHASES	PROJECT DESCRIPTION					
5000-00-953 BRAZORIA 13939 0912-31-185 11/01/2008	TXDOT HOUSTON DISTRICT CR CR 210 AT BRUSHY BAYOU C, E, R	REPLACE BRIDGE AND APPROACHES (NBI# 12020AA0862002)	Funding:	Federal	State	Local	Total
			6-BRIDGE	\$680,800	\$170,200	\$0	\$851,000
			Project Totals:	\$680,800	\$170,200	\$0	\$851,000
5000-00-953 BRAZORIA 13940 0912-31-186 04/01/2009	TXDOT HOUSTON DISTRICT CR CR 155 AT DRAINAGE DITCH C, E, R	REPLACE BRIDGE (NBI# 12020AA0920001)	Funding:	Federal	State	Local	Total
			6-BRIDGE	\$196,000	\$49,000	\$0	\$245,000
			20-LOCAL	\$0	\$0	\$135,228	\$135,228
			Project Totals:	\$196,000	\$49,000	\$135,228	\$380,228
5000-00-953 BRAZORIA 13941 0912-31-187 11/01/2008	TXDOT HOUSTON DISTRICT CR OLD SH 36 AT BRAZOS RIVER REL C, E, R	REPLACE BRIDGE (NBI# 12020AA1097004)	Funding:	Federal	State	Local	Total
			6-BRIDGE	\$296,000	\$74,000	\$0	\$370,000
			Project Totals:	\$296,000	\$74,000	\$0	\$370,000
5000-00-953 BRAZORIA 13942 0912-31-188 12/01/2008	TXDOT HOUSTON DISTRICT CR CR 522 AT MOUND CREEK C, E, R	REPLACE BRIDGE (NBI# 12020AA2008001)	Funding:	Federal	State	Local	Total
			6-BRIDGE	\$314,400	\$78,600	\$0	\$393,000
			Project Totals:	\$314,400	\$78,600	\$0	\$393,000
5000-00-953 BRAZORIA 13943 0912-31-190 04/01/2009	TXDOT HOUSTON DISTRICT CR CR 84 (CROIX PKWY) AT MUSTANG BAYOU C, E, R	REPLACE BRIDGE (NBI# 12020AA0084001)	Funding:	Federal	State	Local	Total
			6-BRIDGE	\$387,200	\$96,800	\$0	\$484,000
			Project Totals:	\$387,200	\$96,800	\$0	\$484,000
5000-00-953 BRAZORIA 13961 0912-31-921 09/01/2009	TXDOT HOUSTON DISTRICT CR CR 115 AT DRAINAGE DITCH C, E, R	REPLACE BRIDGE (NBI# 12020AA0638002)	Funding:	Federal	State	Local	Total
			6-BRIDGE	\$320,000	\$40,000	\$40,000	\$400,000
			Project Totals:	\$320,000	\$40,000	\$40,000	\$400,000

2008-2011 TRANSPORTATION IMPROVEMENT PROGRAM
 BEAUMONT AND HOUSTON DISTRICTS
 HOUSTON-GALVESTON MPO

BRIDGE REPLACEMENT AND REHABILITATION

STATEWIDE CSJ COUNTY MPO ID CSJ NUMBER LET DATE	SPONSOR STREET FROM LIMIT TO LIMIT PHASES	PROJECT DESCRIPTION				
5000-00-953 BRAZORIA 13967 0912-31-973 09/01/2009	TXDOT HOUSTON DISTRICT CR CR 64 AT DRAINAGE DITCH C, E, R	REPLACE BRIDGE (NBI# 12020AA0529001)				
		Funding:	Federal	State	Local	Total
		6-BRIDGE	\$185,600	\$46,400	\$0	\$232,000
		Project Totals:	\$185,600	\$46,400	\$0	\$232,000
5000-00-953 BRAZORIA 13968 0912-31-974 09/01/2009	TXDOT HOUSTON DISTRICT CR CR 168 AT GULF COAST WATER CANAL C, E, R	REPLACE BRIDGE (NBI# 12020AA0848001)				
		Funding:	Federal	State	Local	Total
		6-BRIDGE	\$257,600	\$64,400	\$0	\$322,000
		Project Totals:	\$257,600	\$64,400	\$0	\$322,000
5000-00-953 FORT BEND 13970 0912-34-133 12/01/2008	TXDOT HOUSTON DISTRICT CR BERDETT ROAD AT DRY CREEK C, E, R	REPLACE BRIDGE (NBI# 12080AA0697002)				
		Funding:	Federal	State	Local	Total
		6-BRIDGE	\$737,600	\$184,400	\$0	\$922,000
		Project Totals:	\$737,600	\$184,400	\$0	\$922,000
5000-00-953 FORT BEND 13971 0912-34-134 12/01/2008	TXDOT HOUSTON DISTRICT CR G DUTY ROAD AT DRAINAGE DITCH C, E, R	REPLACE BRIDGE (NBI# 12080AA0720002)				
		Funding:	Federal	State	Local	Total
		6-BRIDGE	\$242,400	\$60,600	\$0	\$303,000
		Project Totals:	\$242,400	\$60,600	\$0	\$303,000
5000-00-953 FORT BEND 13972 0912-34-136 12/01/2008	TXDOT HOUSTON DISTRICT CR GUTTENBERGER RD AT SNAKE CREEK TRIB C, E, R	REPLACE BRIDGE (NBI# 12080AA0958001)				
		Funding:	Federal	State	Local	Total
		6-BRIDGE	\$191,200	\$47,800	\$0	\$239,000
		Project Totals:	\$191,200	\$47,800	\$0	\$239,000
5000-00-953 FORT BEND 13974 0912-34-915 09/01/2009	TXDOT HOUSTON DISTRICT CR WALKER ROAD AT TURKEY CREEK C, E, R	REPLACE BRIDGE AND APPROACHES (NBI# 12080AA0905001)				
		Funding:	Federal	State	Local	Total
		6-BRIDGE	\$223,200	\$55,800	\$0	\$279,000
		Project Totals:	\$223,200	\$55,800	\$0	\$279,000

**2008-2011 TRANSPORTATION IMPROVEMENT PROGRAM
BEAUMONT AND HOUSTON DISTRICTS
HOUSTON-GALVESTON MPO**

BRIDGE REPLACEMENT AND REHABILITATION

STATEWIDE CSJ COUNTY MPO ID CSJ NUMBER LET DATE	SPONSOR STREET FROM LIMIT TO LIMIT PHASES	PROJECT DESCRIPTION				
5000-00-953 MONTGOMERY 13975 0912-37-177 07/01/2008	TXDOT HOUSTON DISTRICT CR DOGWOOD TRAIL AT WALNUT CREEK C, E, R	REPLACE BRIDGE				
		Funding:	Federal	State	Local	Total
		6-BRIDGE	\$371,200	\$92,800	\$0	\$464,000
		20-LOCAL	\$0	\$0	\$79,837	\$79,837
		Project Totals:	\$371,200	\$92,800	\$79,837	\$543,837
5000-00-953 MONTGOMERY 13976 0912-37-182 07/01/2008	TXDOT HOUSTON DISTRICT CR STAGECOACH RD AT LAKE HARDIN BRANCH C, E, R	REPLACE BRIDGE (NBI# 12170AA0919001)				
		Funding:	Federal	State	Local	Total
		6-BRIDGE	\$201,600	\$25,200	\$25,200	\$252,000
		20-LOCAL	\$0	\$0	\$2,000	\$2,000
		Project Totals:	\$201,600	\$25,200	\$27,200	\$254,000
5000-00-953 MONTGOMERY 13977 0912-37-183 09/01/2008	TXDOT HOUSTON DISTRICT CR QUINLAN N LAKE DR AT MCRAE CREEK C, E, R	REPLACE BRIDGE (NBI# 12170AA1953001)				
		Funding:	Federal	State	Local	Total
		6-BRIDGE	\$242,400	\$30,300	\$30,300	\$303,000
		20-LOCAL	\$0	\$0	\$3,000	\$3,000
		Project Totals:	\$242,400	\$30,300	\$33,300	\$306,000
5000-00-953 MONTGOMERY 13978 0912-37-184 09/01/2009	TXDOT HOUSTON DISTRICT CR SHAKEY HOLLOW RD AT SPRING BR C, E, R	REHABILITATE BRIDGE AND APPROACHES				
		Funding:	Federal	State	Local	Total
		6-BRIDGE	\$304,000	\$38,000	\$38,000	\$380,000
		20-LOCAL	\$0	\$0	\$29,000	\$29,000
		Project Totals:	\$304,000	\$38,000	\$67,000	\$409,000
5000-00-953 MONTGOMERY 13979 0912-37-185 09/01/2008	TXDOT HOUSTON DISTRICT CR CRIGHTON ROAD AT STEWARTS CREEK C, E, R	REPLACE BRIDGE (NBI# 12170AA1164047)				
		Funding:	Federal	State	Local	Total
		6-BRIDGE	\$371,200	\$46,400	\$46,400	\$464,000
		Project Totals:	\$371,200	\$46,400	\$46,400	\$464,000
5000-00-953 MONTGOMERY 13982 0912-37-910 09/01/2009	TXDOT HOUSTON DISTRICT CR WOODBANCH DR. AT PEACH CREEK C, E, R	REPLACE BRIDGE				
		Funding:	Federal	State	Local	Total
		6-BRIDGE	\$1,093,600	\$273,400	\$0	\$1,367,000
		Project Totals:	\$1,093,600	\$273,400	\$0	\$1,367,000

2008-2011 TRANSPORTATION IMPROVEMENT PROGRAM
 BEAUMONT AND HOUSTON DISTRICTS
 HOUSTON-GALVESTON MPO

BRIDGE REPLACEMENT AND REHABILITATION

STATEWIDE CSJ COUNTY MPO ID CSJ NUMBER LET DATE	SPONSOR STREET FROM LIMIT TO LIMIT PHASES	PROJECT DESCRIPTION				
5000-00-953 WALLER 13985	TXDOT HOUSTON DISTRICT CR ROBINSON ROAD AT THREEMILE CREEK	REPLACE BRIDGE (NBI# 12237AA0204001)				
0912-56-902 09/01/2009	C, E, R	Funding:	Federal	State	Local	Total
		6-BRIDGE	\$211,200	\$26,400	\$26,400	\$264,000
		Project Totals:	\$211,200	\$26,400	\$26,400	\$264,000
5000-00-953 WALLER 13986	TXDOT HOUSTON DISTRICT CR QUALLS ROAD AT WALNUT CREEK	REPLACE BRIDGE (NBI# 12237AA0257001)				
0912-56-903 09/01/2009	C, E, R	Funding:	Federal	State	Local	Total
		6-BRIDGE	\$248,000	\$31,000	\$31,000	\$310,000
		Project Totals:	\$248,000	\$31,000	\$31,000	\$310,000
5000-00-953 HARRIS 13990	TXDOT HOUSTON DISTRICT CR LONGENBOUGH ROAD AT BEAR CREEK	REPLACE BRIDGE (NBI# 12102AA0205001)				
0912-72-055 04/01/2008	C, E, R	Funding:	Federal	State	Local	Total
		6-BRIDGE	\$324,800	\$40,600	\$40,600	\$406,000
		Project Totals:	\$324,800	\$40,600	\$40,600	\$406,000
5000-00-953 HARRIS 13991	TXDOT HOUSTON DISTRICT CR KICKAPOO ROAD AT SPRING CREEK	REPLACE BRIDGE (NBI# 12102AA0219001)				
0912-72-056 04/01/2008	C, E, R	Funding:	Federal	State	Local	Total
		6-BRIDGE	\$495,200	\$92,850	\$30,950	\$619,000
		Project Totals:	\$495,200	\$92,850	\$30,950	\$619,000
5000-00-953 HARRIS 13992	TXDOT HOUSTON DISTRICT CR HEGAR ROAD AT SPRING CREEK	REPLACE BRIDGE (NBI# 12102AA0233001)				
0912-72-057 04/01/2008	C, E, R	Funding:	Federal	State	Local	Total
		6-BRIDGE	\$676,000	\$126,750	\$42,250	\$845,000
		Project Totals:	\$676,000	\$126,750	\$42,250	\$845,000
5000-00-953 HARRIS 14001	TXDOT HOUSTON DISTRICT CR PARK AVE. AT NO NAME BAYOU	REPLACE BRIDGE (NBI# 12102AA0142001)				
0912-72-901 09/01/2009	C, E, R	Funding:	Federal	State	Local	Total
		6-BRIDGE	\$360,800	\$45,100	\$45,100	\$451,000
		Project Totals:	\$360,800	\$45,100	\$45,100	\$451,000

**2008-2011 TRANSPORTATION IMPROVEMENT PROGRAM
BEAUMONT AND HOUSTON DISTRICTS
HOUSTON-GALVESTON MPO**

BRIDGE REPLACEMENT AND REHABILITATION

STATEWIDE CSJ COUNTY MPO ID CSJ NUMBER LET DATE	SPONSOR STREET FROM LIMIT TO LIMIT PHASES	PROJECT DESCRIPTION				
5000-00-953 HARRIS 14003	TXDOT HOUSTON DISTRICT CR CYPRESS ROSEHILL AT HCFCD DITCH	REPLACE BRIDGE (NBI# 12102AA0597005)				
0912-72-908 09/01/2009	C, E, R	Funding:	Federal	State	Local	Total
		6-BRIDGE	\$232,000	\$29,000	\$29,000	\$290,000
		Project Totals:	\$232,000	\$29,000	\$29,000	\$290,000
5000-00-953 HARRIS 14004	TXDOT HOUSTON DISTRICT CR ALMEDA SCHOOL ROAD AT CLEAR CREEK	REPLACE BRIDGE (NBI# 12102AA3013001)				
0912-72-910 09/01/2009	C, E, R	Funding:	Federal	State	Local	Total
		6-BRIDGE	\$438,400	\$54,800	\$54,800	\$548,000
		Project Totals:	\$438,400	\$54,800	\$54,800	\$548,000
5000-00-953 GALVESTON 14006	TXDOT HOUSTON DISTRICT CR MCKAY ROAD AT DRAINAGE DITCH	REPLACE BRIDGE				
0912-73-114 02/01/2008	C, E, R	Funding:	Federal	State	Local	Total
		6-BRIDGE	\$184,000	\$23,000	\$23,000	\$230,000
		Project Totals:	\$184,000	\$23,000	\$23,000	\$230,000
5000-00-953 GALVESTON 14008	TXDOT HOUSTON DISTRICT CR BAY STREET AT LAGOON	REPLACE BRIDGE (NBI# 12085AA0017001)				
0912-73-119 03/01/2009	C, E, R	Funding:	Federal	State	Local	Total
		6-BRIDGE	\$448,800	\$112,200	\$0	\$561,000
		Project Totals:	\$448,800	\$112,200	\$0	\$561,000
5000-00-953 BRAZORIA 11303	BRAZORIA COUNTY CR 101C (ALLEN RD) AT BRAZORIA RIVER AUTHORITY CANAL	REPLACE BRIDGE AND APPROACHES				
0912-31-189 04/01/2009	C, E, R	Funding:	Federal	State	Local	Total
		6-BRIDGE	\$288,800	\$72,200	\$0	\$361,000
		20-LOCAL	\$0	\$0	\$137,781	\$137,781
		Project Totals:	\$288,800	\$72,200	\$137,781	\$498,781
5000-00-953 BRAZORIA 7150	TXDOT HOUSTON DISTRICT CR 121 AT HAYES CREEK	REPLACE BRIDGE				
0912-31-116 11/01/2007	C, E, R	Funding:	Federal	State	Local	Total
		6-BRIDGE	\$328,000	\$82,000	\$0	\$410,000
		Project Totals:	\$328,000	\$82,000	\$0	\$410,000

2008-2011 TRANSPORTATION IMPROVEMENT PROGRAM
 BEAUMONT AND HOUSTON DISTRICTS
 HOUSTON-GALVESTON MPO

BRIDGE REPLACEMENT AND REHABILITATION

STATEWIDE CSJ COUNTY MPO ID CSJ NUMBER LET DATE	SPONSOR STREET FROM LIMIT TO LIMIT PHASES	PROJECT DESCRIPTION				
5000-00-953 BRAZORIA 9484 0912-31-183 06/01/2009	TXDOT HOUSTON DISTRICT CR 160 AT GULF COAST WATER CANAL IN BRAZORIA COUNTY C, E, R	REPLACE BRIDGE (NBI# 12020AA0853002)				
		Funding:	Federal	State	Local	Total
		6-BRIDGE	\$273,600	\$68,400	\$0	\$342,000
		20-LOCAL	\$0	\$0	\$61,618	\$61,618
		Project Totals:	\$273,600	\$68,400	\$61,618	\$403,618
5000-00-953 BRAZORIA 7160 0912-31-135 02/01/2008	TXDOT HOUSTON DISTRICT CR 162 AT DRAINAGE DITCH C, E, R	REPLACE BRIDGE AND APPROACHES				
		Funding:	Federal	State	Local	Total
		6-BRIDGE	\$320,000	\$80,000	\$0	\$400,000
		Project Totals:	\$320,000	\$80,000	\$0	\$400,000
5000-00-953 BRAZORIA 11310 0912-31-152 11/01/2007	TXDOT HOUSTON DISTRICT CR 163 AT MUSTANG BAYOU C, E, R	REPLACE BRIDGE AND APPROACHES				
		Funding:	Federal	State	Local	Total
		6-BRIDGE	\$640,000	\$160,000	\$0	\$800,000
		Project Totals:	\$640,000	\$160,000	\$0	\$800,000
5000-00-953 BRAZORIA 11312 0912-31-154 11/01/2007	TXDOT HOUSTON DISTRICT CR 176C AT DRAINAGE DITCH C, E, R	REPLACE BRIDGE AND APPROACHES				
		Funding:	Federal	State	Local	Total
		6-BRIDGE	\$258,400	\$64,600	\$0	\$323,000
		Project Totals:	\$258,400	\$64,600	\$0	\$323,000
5000-00-953 BRAZORIA 11304 0912-31-938 09/01/2009	TXDOT HOUSTON DISTRICT CR 190 AT DRAINAGE DITCH C, E, R	REHABILITATE BRIDGE AND APPROACHES				
		Funding:	Federal	State	Local	Total
		6-BRIDGE	\$191,200	\$23,900	\$23,900	\$239,000
		Project Totals:	\$191,200	\$23,900	\$23,900	\$239,000
5000-00-953 BRAZORIA 11307 0912-31-149 09/01/2008	TXDOT HOUSTON DISTRICT CR 192 AT DRAINAGE DITCH C, E, R	REPALCE BRIDGE AND APPROACHES				
		Funding:	Federal	State	Local	Total
		6-BRIDGE	\$428,800	\$107,200	\$0	\$536,000
		Project Totals:	\$428,800	\$107,200	\$0	\$536,000

**2008-2011 TRANSPORTATION IMPROVEMENT PROGRAM
BEAUMONT AND HOUSTON DISTRICTS
HOUSTON-GALVESTON MPO**

BRIDGE REPLACEMENT AND REHABILITATION

STATEWIDE CSJ COUNTY MPO ID CSJ NUMBER LET DATE	SPONSOR STREET FROM LIMIT TO LIMIT PHASES	PROJECT DESCRIPTION					
5000-00-953 BRAZORIA 7170 0912-31-118 11/01/2007	TXDOT HOUSTON DISTRICT CR 221 AT HAYES CREEK C, E, R	REPLACE BRIDGE AND APPROACHES	Funding:	Federal	State	Local	Total
		6-BRIDGE	\$240,000	\$60,000	\$0	\$300,000	
		Project Totals:	\$240,000	\$60,000	\$0	\$300,000	
5000-00-953 BRAZORIA 11301 0912-31-151 09/01/2008	TXDOT HOUSTON DISTRICT CR 324 AT LINNVILLE BAYOU NEAR OLD OCEAN C, E, R	REPLACE BRIDGE	Funding:	Federal	State	Local	Total
		6-BRIDGE	\$816,800	\$204,200	\$0	\$1,021,000	
		Project Totals:	\$816,800	\$204,200	\$0	\$1,021,000	
5000-00-953 BRAZORIA 10893 0912-31-132 09/01/2008	TXDOT HOUSTON DISTRICT CR 520 AT DRAINAGE DITCH C, E, R	REPLACE BRIDGE AND APPROACHES	Funding:	Federal	State	Local	Total
		6-BRIDGE	\$272,000	\$68,000	\$0	\$340,000	
		Project Totals:	\$272,000	\$68,000	\$0	\$340,000	
5000-00-953 BRAZORIA 11308 0912-31-153 09/01/2008	TXDOT HOUSTON DISTRICT CR 721G AT CANAL C, E, R	REPLACE BRIDGE AND APPROACHES	Funding:	Federal	State	Local	Total
		6-BRIDGE	\$402,400	\$100,600	\$0	\$503,000	
		Project Totals:	\$402,400	\$100,600	\$0	\$503,000	
5000-00-953 BRAZORIA 11296 0912-31-133 02/01/2008	TXDOT HOUSTON DISTRICT CR 89 AT BRAZOS RIVER AUTHORITY CANAL C, E, R	REPLACE BRIDGE AND APPROACHES	Funding:	Federal	State	Local	Total
		6-BRIDGE	\$370,400	\$92,600	\$0	\$463,000	
		Project Totals:	\$370,400	\$92,600	\$0	\$463,000	
5000-00-953 BRAZORIA 11297 0912-31-136 09/01/2009	TXDOT HOUSTON DISTRICT CR 90 AT S FORK MARY'S CREEK C, E, R	REPLACE BRIDGE AND APPROACHES	Funding:	Federal	State	Local	Total
		6-BRIDGE	\$211,200	\$26,400	\$26,400	\$264,000	
		Project Totals:	\$211,200	\$26,400	\$26,400	\$264,000	

**2008-2011 TRANSPORTATION IMPROVEMENT PROGRAM
BEAUMONT AND HOUSTON DISTRICTS
HOUSTON-GALVESTON MPO**

BRIDGE REPLACEMENT AND REHABILITATION

STATEWIDE CSJ COUNTY MPO ID CSJ NUMBER LET DATE	SPONSOR STREET FROM LIMIT TO LIMIT PHASES	PROJECT DESCRIPTION					
5000-00-953 BRAZORIA 13944 0912-31-197 10/01/2008	TXDOT HOUSTON DISTRICT CS CR 105 (ROY RD) AT HICKORY SLOUGH C, E, R	REPLACE BRIDGE (NBI# 12020M00385001)	Funding:	Federal	State	Local	Total
			6-BRIDGE	\$278,400	\$69,600	\$0	\$348,000
			20-LOCAL	\$0	\$0	\$697	\$697
			Project Totals:	\$278,400	\$69,600	\$697	\$348,697
5000-00-953 BRAZORIA 13945 0912-31-198 10/01/2008	TXDOT HOUSTON DISTRICT CS HATFIELD ROAD AT HICKORY SLOUGH C, E, R	REPLACE BRIDGE (NBI# 12020M01095001)	Funding:	Federal	State	Local	Total
			6-BRIDGE	\$324,800	\$81,200	\$0	\$406,000
			20-LOCAL	\$0	\$0	\$1,109	\$1,109
			Project Totals:	\$324,800	\$81,200	\$1,109	\$407,109
5000-00-953 BRAZORIA 13946 0912-31-199 07/01/2009	TXDOT HOUSTON DISTRICT CS WOODCREEK DRIVE AT MARYS CREEK C, E, R	REPLACE BRIDGE (NBI# 12020M03025001)	Funding:	Federal	State	Local	Total
			6-BRIDGE	\$258,400	\$64,600	\$0	\$323,000
			20-LOCAL	\$0	\$0	\$115,166	\$115,166
			Project Totals:	\$258,400	\$64,600	\$115,166	\$438,166
5000-00-953 BRAZORIA 13947 0912-31-201 02/01/2009	TXDOT HOUSTON DISTRICT CS E ADOUE STREET AT MUSTANG BAYOU C, E, R	REPLACE BRIDGE (NBI# 12020D00060001)	Funding:	Federal	State	Local	Total
			6-BRIDGE	\$660,800	\$165,200	\$0	\$826,000
			Project Totals:	\$660,800	\$165,200	\$0	\$826,000
5000-00-953 BRAZORIA 13948 0912-31-202 04/01/2009	TXDOT HOUSTON DISTRICT CS CLIFFORD STREET AT DRAINAGE DITCH C, E, R	REPLACE BRIDGE (NBI# 12020D00277001)	Funding:	Federal	State	Local	Total
			6-BRIDGE	\$392,000	\$98,000	\$0	\$490,000
			Project Totals:	\$392,000	\$98,000	\$0	\$490,000
5000-00-953 BRAZORIA 13949 0912-31-203 02/01/2009	TXDOT HOUSTON DISTRICT CS CR 149 AT MUSTANG BAYOU C, E, R	REPLACE BRIDGE (NBI# 12020D00561001)	Funding:	Federal	State	Local	Total
			6-BRIDGE	\$397,600	\$99,400	\$0	\$497,000
			Project Totals:	\$397,600	\$99,400	\$0	\$497,000

**2008-2011 TRANSPORTATION IMPROVEMENT PROGRAM
BEAUMONT AND HOUSTON DISTRICTS
HOUSTON-GALVESTON MPO**

BRIDGE REPLACEMENT AND REHABILITATION

STATEWIDE CSJ COUNTY MPO ID CSJ NUMBER LET DATE	SPONSOR STREET FROM LIMIT TO LIMIT PHASES	PROJECT DESCRIPTION					
5000-00-953 BRAZORIA 13950 0912-31-204 04/01/2009	TXDOT HOUSTON DISTRICT CS CR 172 AT DRAINAGE DITCH C, E, R	REPLACE BRIDGE (NBI# 12020D00787004)	Funding:	Federal	State	Local	Total
			6-BRIDGE	\$196,000	\$49,000	\$0	\$245,000
			20-LOCAL	\$0	\$0	\$135,228	\$135,228
			Project Totals:	\$196,000	\$49,000	\$135,228	\$380,228
5000-00-953 BRAZORIA 13951 0912-31-205 02/01/2009	TXDOT HOUSTON DISTRICT CS OLD GALVESTON RD AT MUSTANG BAYOU C, E, R	REPLACE BRIDGE (NBI# 12020D00920001)	Funding:	Federal	State	Local	Total
			6-BRIDGE	\$593,600	\$148,400	\$0	\$742,000
			Project Totals:	\$593,600	\$148,400	\$0	\$742,000
5000-00-953 BRAZORIA 13952 0912-31-206 02/01/2009	TXDOT HOUSTON DISTRICT CS SOUTH STREET AT MUSTANG BAYOU C, E, R	REPLACE BRIDGE (NBI# 12020D01180002)	Funding:	Federal	State	Local	Total
			6-BRIDGE	\$598,400	\$149,600	\$0	\$748,000
			20-LOCAL	\$0	\$0	\$17,288	\$17,288
			Project Totals:	\$598,400	\$149,600	\$17,288	\$765,288
5000-00-953 BRAZORIA 13953 0912-31-207 10/01/2008	TXDOT HOUSTON DISTRICT CS MILLER RANCH RD AT HICKORY SLOUGH C, E, R	REPLACE BRIDGE (NBI# 12020M00367001)	Funding:	Federal	State	Local	Total
			6-BRIDGE	\$185,600	\$46,400	\$0	\$232,000
			20-LOCAL	\$0	\$0	\$90,736	\$90,736
			Project Totals:	\$185,600	\$46,400	\$90,736	\$322,736
5000-00-953 BRAZORIA 13954 0912-31-208 10/01/2008	TXDOT HOUSTON DISTRICT CS O'DAY ROAD AT HICKORY SLOUGH C, E, R	REPLACE BRIDGE (NBI# 12020M01820001)	Funding:	Federal	State	Local	Total
			6-BRIDGE	\$273,600	\$68,400	\$0	\$342,000
			20-LOCAL	\$0	\$0	\$14,811	\$14,811
			Project Totals:	\$273,600	\$68,400	\$14,811	\$356,811
5000-00-953 BRAZORIA 13955 0912-31-212 11/01/2009	TXDOT HOUSTON DISTRICT CS BISSELL ROAD AT E FORK CHOC BAYOU C, E, R	REPLACE BRIDGE (NBI# 12020W00010001)	Funding:	Federal	State	Local	Total
			6-BRIDGE	\$252,800	\$63,200	\$0	\$316,000
			20-LOCAL	\$0	\$0	\$85,133	\$85,133

2008-2011 TRANSPORTATION IMPROVEMENT PROGRAM
 BEAUMONT AND HOUSTON DISTRICTS
 HOUSTON-GALVESTON MPO

BRIDGE REPLACEMENT AND REHABILITATION

STATEWIDE CSJ COUNTY MPO ID CSJ NUMBER LET DATE	SPONSOR STREET FROM LIMIT TO LIMIT PHASES	PROJECT DESCRIPTION				
5000-00-953 BRAZORIA 13955 0912-31-212 11/01/2009	TXDOT HOUSTON DISTRICT CS BISSELL ROAD AT E FORK CHOC BAYOU C, E, R	REPLACE BRIDGE (NBI# 12020W00010001)				
		Funding:	Federal	State	Local	Total
		Project Totals:	\$252,800	\$63,200	\$85,133	\$401,133
5000-00-953 BRAZORIA 13956 0912-31-213 04/01/2009	TXDOT HOUSTON DISTRICT CS LOUISIANA STREET AT MUSTANG BAYOU C, E, R	REPLACE BRIDGE (NBI# 12020W00087001)				
		Funding:	Federal	State	Local	Total
		6-BRIDGE	\$593,600	\$74,200	\$74,200	\$742,000
		Project Totals:	\$593,600	\$74,200	\$74,200	\$742,000
5000-00-953 BRAZORIA 13957 0912-31-214 11/01/2009	TXDOT HOUSTON DISTRICT CS MASTERS STREET AT CHOCOLATE BAYOU C, E, R	REPLACE BRIDGE (NBI# 12020W00095002)				
		Funding:	Federal	State	Local	Total
		6-BRIDGE	\$273,600	\$68,400	\$0	\$342,000
		Project Totals:	\$273,600	\$68,400	\$0	\$342,000
5000-00-953 BRAZORIA 13958 0912-31-215 11/01/2009	TXDOT HOUSTON DISTRICT CS FURNACE ROAD AT MUSTANG BAYOU C, E, R	REPLACE BRIDGE (NBI# 12020W00185001)				
		Funding:	Federal	State	Local	Total
		6-BRIDGE	\$330,400	\$82,600	\$0	\$413,000
		Project Totals:	\$330,400	\$82,600	\$0	\$413,000
5000-00-953 BRAZORIA 13959 0912-31-216 11/01/2009	TXDOT HOUSTON DISTRICT CS CLARK ROAD AT CHOCOLATE BAYOU C, E, R	REPLACE BRIDGE (NBI# 12020W00215001)				
		Funding:	Federal	State	Local	Total
		6-BRIDGE	\$258,400	\$64,600	\$0	\$323,000
		20-LOCAL	\$0	\$0	\$136,176	\$136,176
		Project Totals:	\$258,400	\$64,600	\$136,176	\$459,176
5000-00-953 BRAZORIA 13962 0912-31-956 09/01/2009	TXDOT HOUSTON DISTRICT CS CR 51 AT AUSTIN BAYOU C, E, R	REPLACE BRIDGE (NBI# 12020D00946001)				
		Funding:	Federal	State	Local	Total
		6-BRIDGE	\$185,600	\$23,200	\$23,200	\$232,000
		Project Totals:	\$185,600	\$23,200	\$23,200	\$232,000

**2008-2011 TRANSPORTATION IMPROVEMENT PROGRAM
BEAUMONT AND HOUSTON DISTRICTS
HOUSTON-GALVESTON MPO**

BRIDGE REPLACEMENT AND REHABILITATION

STATEWIDE CSJ COUNTY MPO ID CSJ NUMBER LET DATE	SPONSOR STREET FROM LIMIT TO LIMIT PHASES	PROJECT DESCRIPTION				
5000-00-953 BRAZORIA 13963	TXDOT HOUSTON DISTRICT CS NORTH 2ND STREET AT MUSTANG BAYOU	REPLACE BRIDGE (NBI# 12020D01100001)				
0912-31-958 09/01/2009	C, E, R	Funding:	Federal	State	Local	Total
		6-BRIDGE	\$392,000	\$49,000	\$49,000	\$490,000
		Project Totals:	\$392,000	\$49,000	\$49,000	\$490,000
5000-00-953 BRAZORIA 13964	TXDOT HOUSTON DISTRICT CS CR 48 AT W FORK CHOC BAYOU	REPLACE BRIDGE (NBI# 12020U00010001)				
0912-31-960 09/01/2009	C, E, R	Funding:	Federal	State	Local	Total
		6-BRIDGE	\$495,200	\$61,900	\$61,900	\$619,000
		Project Totals:	\$495,200	\$61,900	\$61,900	\$619,000
5000-00-953 BRAZORIA 13965	TXDOT HOUSTON DISTRICT CS CR 67 AT DRAINAGE DITCH	REPLACE BRIDGE (NBI# 12020U00050001)				
0912-31-961 09/01/2009	C, E, R	Funding:	Federal	State	Local	Total
		6-BRIDGE	\$252,800	\$31,600	\$31,600	\$316,000
		Project Totals:	\$252,800	\$31,600	\$31,600	\$316,000
5000-00-953 BRAZORIA 13966	TXDOT HOUSTON DISTRICT CS CR 963 AT DRAINAGE DITCH	REPLACE BRIDGE (NBI# 12020M00605001)				
0912-31-969 09/01/2009	C, E, R	Funding:	Federal	State	Local	Total
		6-BRIDGE	\$345,600	\$43,200	\$43,200	\$432,000
		Project Totals:	\$345,600	\$43,200	\$43,200	\$432,000
5000-00-953 BRAZORIA 13969	TXDOT HOUSTON DISTRICT CS CR 172 AT DRAINAGE DITCH	REPLACE BRIDGE (NBI# 12020D00787001)				
0912-31-975 09/01/2009	C, E, R	Funding:	Federal	State	Local	Total
		6-BRIDGE	\$330,400	\$82,600	\$0	\$413,000
		Project Totals:	\$330,400	\$82,600	\$0	\$413,000
5000-00-953 HARRIS 14000	TXDOT HOUSTON DISTRICT CS WYNNWOOD LANE AT HCFCD DITCH	REPLACE BRIDGE (NBI# 12102B71393001)				
0912-72-127 12/01/2008	C, E, R	Funding:	Federal	State	Local	Total
		6-BRIDGE	\$191,200	\$47,800	\$0	\$239,000
		20-LOCAL	\$0	\$0	\$209,573	\$209,573
		Project Totals:	\$191,200	\$47,800	\$209,573	\$448,573

2008-2011 TRANSPORTATION IMPROVEMENT PROGRAM
 BEAUMONT AND HOUSTON DISTRICTS
 HOUSTON-GALVESTON MPO

BRIDGE REPLACEMENT AND REHABILITATION

STATEWIDE CSJ COUNTY MPO ID CSJ NUMBER LET DATE	SPONSOR STREET FROM LIMIT TO LIMIT PHASES	PROJECT DESCRIPTION				
5000-00-953 HARRIS 14005	TXDOT HOUSTON DISTRICT CS ANTHONY LN AT ARMAND BYU TRIB B113	REPLACE BRIDGE (NBI# 12102C00091001)				
0912-72-915 09/01/2009	C, E, R	Funding:	Federal	State	Local	Total
		6-BRIDGE	\$330,400	\$41,300	\$41,300	\$413,000
		Project Totals:	\$330,400	\$41,300	\$41,300	\$413,000
5000-00-953 GALVESTON 14007	TXDOT HOUSTON DISTRICT CS SEAWOLF PKWY AT PELICAN ISLAND CHNL	REHABILITATE BRIDGE				
0912-73-117 08/01/2009	C, E, R	Funding:	Federal	State	Local	Total
		6-BRIDGE	\$3,800,000	\$950,000	\$0	\$4,750,000
		Project Totals:	\$3,800,000	\$950,000	\$0	\$4,750,000
5000-00-953 GALVESTON 14010	TXDOT HOUSTON DISTRICT CS MARY'S CROSSING AT MARY'S CREEK	REPLACE BRIDGE (NBI# 12085PP1070002)				
0912-73-910 09/01/2009	C, E, R	Funding:	Federal	State	Local	Total
		6-BRIDGE	\$263,200	\$32,900	\$32,900	\$329,000
		Project Totals:	\$263,200	\$32,900	\$32,900	\$329,000
5000-00-953 HARRIS 11333	TXDOT HOUSTON DISTRICT EL CAMINO REAL AT COW BYU/CAN	REPLACE BRIDGE AND APPROACHES				
0912-72-001 01/01/2008	C, E, R	Funding:	Federal	State	Local	Total
		6-BRIDGE	\$1,200,000	\$300,000	\$0	\$1,500,000
		Project Totals:	\$1,200,000	\$300,000	\$0	\$1,500,000
5000-00-953 FORT BEND 12857	TXDOT HOUSTON DISTRICT EMPRESS LN AT JONES CREEK	REPLACE BRIDGE AND APPROACHES				
0912-34-127 02/01/2008	C, E, R	Funding:	Federal	State	Local	Total
		6-BRIDGE	\$644,800	\$161,200	\$0	\$806,000
		Project Totals:	\$644,800	\$161,200	\$0	\$806,000
5000-00-953 HARRIS 13988	TXDOT HOUSTON DISTRICT FARTHER POINT AT BUFFALO BAYOU	REPLACE BRIDGE				
0912-70-002 12/01/2008	C, E, R	Funding:	Federal	State	Local	Total
		6-BRIDGE	\$1,099,200	\$274,800	\$0	\$1,374,000
		Project Totals:	\$1,099,200	\$274,800	\$0	\$1,374,000

**2008-2011 TRANSPORTATION IMPROVEMENT PROGRAM
BEAUMONT AND HOUSTON DISTRICTS
HOUSTON-GALVESTON MPO**

BRIDGE REPLACEMENT AND REHABILITATION

STATEWIDE CSJ COUNTY MPO ID CSJ NUMBER LET DATE	SPONSOR STREET FROM LIMIT TO LIMIT PHASES	PROJECT DESCRIPTION				
5000-00-953 BRAZORIA 11343 1414-03-034 09/01/2010	TXDOT HOUSTON DISTRICT FM 1462 AT CHOCOLATE BAYOU (STR #10) C, E, R	REHABILITATE BRIDGE				
Funding:		Federal	State	Local	Total	
6-BRIDGE		\$753,600	\$188,400	\$0	\$942,000	
Project Totals:		\$753,600	\$188,400	\$0	\$942,000	
5000-00-953 GALVESTON 13914 0686-02-900 05/01/2009	TXDOT HOUSTON DISTRICT FM 1765 AT DRAINAGE DITCH NO. 9 C, E, R	REPLACE BRIDGE AND APPROACHES (NBI# 12085068602003)				
Funding:		Federal	State	Local	Total	
6-BRIDGE		\$309,600	\$77,400	\$0	\$387,000	
Project Totals:		\$309,600	\$77,400	\$0	\$387,000	
5000-00-953 FORT BEND 12856 0838-03-023 09/01/2009	TXDOT HOUSTON DISTRICT FM 361 SH 36 FM 1994 C, E, R	REPLACE 2 BRIDGES				
Funding:		Federal	State	Local	Total	
6-BRIDGE		\$7,520,000	\$1,880,000	\$0	\$9,400,000	
Project Totals:		\$7,520,000	\$1,880,000	\$0	\$9,400,000	
5000-00-953 WALLER 11291 0523-02-033 03/01/2008	TXDOT HOUSTON DISTRICT FM 362 AT MOUND CREEK C, E, R	REPLACE BRIDGE AND APPROACHES				
Funding:		Federal	State	Local	Total	
6-BRIDGE		\$664,000	\$166,000	\$0	\$830,000	
Project Totals:		\$664,000	\$166,000	\$0	\$830,000	
5000-00-953 GALVESTON 11341 0978-02-058 11/01/2007	TXDOT HOUSTON DISTRICT FM 517 AT FACTORY BAYOU C, E, R	REPLACE BRIDGE AND APPROACHES				
Funding:		Federal	State	Local	Total	
6-BRIDGE		\$128,800	\$32,200	\$0	\$161,000	
Project Totals:		\$128,800	\$32,200	\$0	\$161,000	
5000-00-953 GALVESTON 11340 0978-01-033 01/01/2009	TXDOT HOUSTON DISTRICT FM 646 AT DICKINSON BAYOU C, E, R	REHABILITATE BRIDGE AND APPROACHES				
Funding:		Federal	State	Local	Total	
6-BRIDGE		\$939,200	\$234,800	\$0	\$1,174,000	
Project Totals:		\$939,200	\$234,800	\$0	\$1,174,000	

**2008-2011 TRANSPORTATION IMPROVEMENT PROGRAM
BEAUMONT AND HOUSTON DISTRICTS
HOUSTON-GALVESTON MPO**

BRIDGE REPLACEMENT AND REHABILITATION

STATEWIDE CSJ COUNTY MPO ID CSJ NUMBER LET DATE	SPONSOR STREET FROM LIMIT TO LIMIT PHASES	PROJECT DESCRIPTION					
5000-00-953 FORT BEND 10622 0543-03-059 11/01/2009	TXDOT HOUSTON DISTRICT FM 762 AT SMITHERS LAKE C, E, R	REPLACE BRIDGE AND APPROACHES	Funding:	Federal	State	Local	Total
		6-BRIDGE	\$1,040,000	\$260,000	\$0	\$1,300,000	
		Project Totals:	\$1,040,000	\$260,000	\$0	\$1,300,000	
5000-00-953 WALLER 9614 0912-56-028 02/01/2008	TXDOT HOUSTON DISTRICT GARRETT RD AT IRONS CREEK C, E, R	REPLACE BRIDGE	Funding:	Federal	State	Local	Total
		6-BRIDGE	\$840,000	\$210,000	\$0	\$1,050,000	
		Project Totals:	\$840,000	\$210,000	\$0	\$1,050,000	
5000-00-953 HARRIS 13999 0912-72-126 12/01/2008	TXDOT HOUSTON DISTRICT GROESCHKE RD AT MAYDE CREEK C, E, R	REPLACE BRIDGE (NBI# 12102B20595001)	Funding:	Federal	State	Local	Total
		6-BRIDGE	\$484,800	\$121,200	\$0	\$606,000	
		Project Totals:	\$484,800	\$121,200	\$0	\$606,000	
5000-00-953 HARRIS 13998 0912-72-113 12/01/2008	TXDOT HOUSTON DISTRICT HEDWIG RD AT HCFCD DITCH C, E, R	REPLACE BRIDGE (NBI# 12102CC0442001)	Funding:	Federal	State	Local	Total
		6-BRIDGE	\$185,600	\$46,400	\$0	\$232,000	
		20-LOCAL	\$0	\$0	\$106,711	\$106,711	
		Project Totals:	\$185,600	\$46,400	\$106,711	\$338,711	
5000-00-953 HARRIS 13994 0912-72-061 04/01/2008	TXDOT HOUSTON DISTRICT HOUSE-HAHL RD AT BIG CYPRESS CREEK C, E, R	REPLACE BRIDGE (NBI# 12102AA0207001)	Funding:	Federal	State	Local	Total
		6-BRIDGE	\$583,200	\$72,900	\$72,900	\$729,000	
		Project Totals:	\$583,200	\$72,900	\$72,900	\$729,000	
5000-00-953 HARRIS 6002 0508-01-276 12/01/2008	TXDOT HOUSTON DISTRICT IH 10 E AT ELYSIAN ST. UNDERPASS C, E, R	REPLACE BRIDGE AND APPROACHES	Funding:	Federal	State	Local	Total
		6-BRIDGE	\$26,400,000	\$6,600,000	\$0	\$33,000,000	
		20-LOCAL	\$0	\$0	\$10,000,000	\$10,000,000	
		Project Totals:	\$26,400,000	\$6,600,000	\$10,000,000	\$43,000,000	

**2008-2011 TRANSPORTATION IMPROVEMENT PROGRAM
BEAUMONT AND HOUSTON DISTRICTS
HOUSTON-GALVESTON MPO**

BRIDGE REPLACEMENT AND REHABILITATION

STATEWIDE CSJ COUNTY MPO ID CSJ NUMBER LET DATE	SPONSOR STREET FROM LIMIT TO LIMIT PHASES	PROJECT DESCRIPTION				
5000-00-953 HARRIS 11256 0508-01-312 01/01/2011	TXDOT HOUSTON DISTRICT IH 10 E AT CROSBY-LYNCH NB C, E, R	REHABILITATE BRIDGE AND APPROACHES				
		Funding:	Federal	State	Local	Total
		6-BRIDGE	\$1,200,000	\$300,000	\$0	\$1,500,000
		Project Totals:	\$1,200,000	\$300,000	\$0	\$1,500,000
5000-00-953 HARRIS 11287 0508-01-313 01/01/2009	TXDOT HOUSTON DISTRICT IH 10 E WB FTG IH 10 AT CARPENTER BAYOU C, E, R	REHABILITATE BRIDGE AND APPROACHES				
		Funding:	Federal	State	Local	Total
		6-BRIDGE	\$384,000	\$96,000	\$0	\$480,000
		Project Totals:	\$384,000	\$96,000	\$0	\$480,000
5000-00-953 HARRIS 11288 0508-01-314 01/01/2011	TXDOT HOUSTON DISTRICT IH 10 E AT CROSBY-LYNCH SB C, E, R	REHABILITATE BRIDGE AND APPROACHES				
		Funding:	Federal	State	Local	Total
		6-BRIDGE	\$1,200,000	\$300,000	\$0	\$1,500,000
		Project Totals:	\$1,200,000	\$300,000	\$0	\$1,500,000
5000-00-953 HARRIS 11289 0508-01-315 01/01/2009	TXDOT HOUSTON DISTRICT IH 10 E IH 10 LT FT RD AT FRESHWATER BAYOU C, E, R	REHABILITATE BRIDGE AND APPROACHES				
		Funding:	Federal	State	Local	Total
		6-BRIDGE	\$1,760,000	\$440,000	\$0	\$2,200,000
		Project Totals:	\$1,760,000	\$440,000	\$0	\$2,200,000
5000-00-953 HARRIS 11237 0271-07-278 01/01/2008	TXDOT HOUSTON DISTRICT IH 10 W WB FR AT WHITE OAK BAYOU C, E, R	REHABILITATE BRIDGE & APPROACHES				
		Funding:	Federal	State	Local	Total
		6-BRIDGE	\$664,000	\$166,000	\$0	\$830,000
		20-LOCAL	\$0	\$0	\$1,288,750	\$1,288,750
		9999-ROW	\$0	\$561,056	\$0	\$561,056
		Project Totals:	\$664,000	\$727,056	\$1,288,750	\$2,679,806
5000-00-953 HARRIS 11238 0271-07-282 01/01/2008	TXDOT HOUSTON DISTRICT IH 10 W AT DURHAM C, E, R	REHABILITATE BRIDGE AND APPROACHES				
		Funding:	Federal	State	Local	Total
		6-BRIDGE	\$1,360,000	\$340,000	\$0	\$1,700,000
		20-LOCAL	\$0	\$0	\$176,930	\$176,930
		9999-ROW	\$0	\$497,021	\$0	\$497,021
		Project Totals:	\$1,360,000	\$837,021	\$176,930	\$2,373,951

**2008-2011 TRANSPORTATION IMPROVEMENT PROGRAM
BEAUMONT AND HOUSTON DISTRICTS
HOUSTON-GALVESTON MPO**

BRIDGE REPLACEMENT AND REHABILITATION

STATEWIDE CSJ COUNTY MPO ID CSJ NUMBER LET DATE	SPONSOR STREET FROM LIMIT TO LIMIT PHASES	PROJECT DESCRIPTION					
5000-00-953 HARRIS 11239 0271-07-283 01/01/2008	TXDOT HOUSTON DISTRICT IH 10 W EB FR AT WHITE OAK BAYOU C, E, R	REHABILITATE BRIDGE AND APPROACHES	Funding:	Federal	State	Local	Total
			6-BRIDGE	\$1,520,000	\$380,000	\$0	\$1,900,000
			20-LOCAL	\$0	\$0	\$218,750	\$218,750
			9999-ROW	\$0	\$561,056	\$0	\$561,056
			Project Totals:	\$1,520,000	\$941,056	\$218,750	\$2,679,806
5000-00-953 HARRIS 11240 0271-07-284 01/01/2008	TXDOT HOUSTON DISTRICT IH 10 W AT SHEPHERD C, E, R	REHABILITATE BRIDGE AND APPROACHES	Funding:	Federal	State	Local	Total
			6-BRIDGE	\$1,360,000	\$340,000	\$0	\$1,700,000
			20-LOCAL	\$0	\$0	\$176,930	\$176,930
			9999-ROW	\$0	\$497,021	\$0	\$497,021
			Project Totals:	\$1,360,000	\$837,021	\$176,930	\$2,373,951
5000-00-953 FORT BEND 11244 0271-05-029 01/01/2009	TXDOT HOUSTON DISTRICT IH 10 W IH 10 WB FR AT CANE BR OF BUFFALO BAYOU C, E, R	REHABILITATE BRIDGE AND APPROACHES	Funding:	Federal	State	Local	Total
			6-BRIDGE	\$347,200	\$86,800	\$0	\$434,000
			Project Totals:	\$347,200	\$86,800	\$0	\$434,000
5000-00-953 HARRIS 11280 0271-07-281 01/01/2009	TXDOT HOUSTON DISTRICT IH 10 W HOUSTON AVENUE AT WHITE OAK BAYOU C, E, R	REPLACE BRIDGE AND APPROACHES	Funding:	Federal	State	Local	Total
			6-BRIDGE	\$4,094,400	\$1,023,600	\$0	\$5,118,000
			20-LOCAL	\$0	\$0	\$2,886,000	\$2,886,000
			9999-ROW	\$0	\$2,120,784	\$0	\$2,120,784
			Project Totals:	\$4,094,400	\$3,144,384	\$2,886,000	\$10,124,784
5000-00-953 HARRIS 13874 0271-07-293 09/01/2010	TXDOT HOUSTON DISTRICT IH 10 W AT HOGAN/CROCKETT & IH 45 C, E, R	REHABILITATE BRIDGE	Funding:	Federal	State	Local	Total
			6-BRIDGE	\$6,688,000	\$1,672,000	\$0	\$8,360,000
			20-LOCAL	\$0	\$0	\$1,839,200	\$1,839,200
			9999-ROW	\$0	\$2,652,795	\$0	\$2,652,795
			Project Totals:	\$6,688,000	\$4,324,795	\$1,839,200	\$12,851,995

**2008-2011 TRANSPORTATION IMPROVEMENT PROGRAM
BEAUMONT AND HOUSTON DISTRICTS
HOUSTON-GALVESTON MPO**

BRIDGE REPLACEMENT AND REHABILITATION

STATEWIDE CSJ COUNTY MPO ID CSJ NUMBER LET DATE	SPONSOR STREET FROM LIMIT TO LIMIT PHASES	PROJECT DESCRIPTION					
5000-00-953 HARRIS 11220 0500-03-530 01/01/2011	TXDOT HOUSTON DISTRICT IH 45 S IH 45 SB MCKINNEY EX AT BUFFALO BAYOU . C, E, R	REHABILITATE BRIDGE AND APPROACHES	Funding:	Federal	State	Local	Total
			6-BRIDGE	\$4,480,000	\$1,120,000	\$0	\$5,600,000
			20-LOCAL	\$0	\$0	\$100,000	\$100,000
			Project Totals:	\$4,480,000	\$1,120,000	\$100,000	\$5,700,000
5000-00-953 HARRIS 11221 0500-03-531 01/01/2011	TXDOT HOUSTON DISTRICT IH 45 S AT JEFFERSON ST EXIT . C, E, R	REHABILITATE BRIDGE AND APPROACHES	Funding:	Federal	State	Local	Total
			6-BRIDGE	\$1,120,000	\$280,000	\$0	\$1,400,000
			20-LOCAL	\$0	\$0	\$8,356	\$8,356
			Project Totals:	\$1,120,000	\$280,000	\$8,356	\$1,408,356
5000-00-953 HARRIS 11230 0500-03-529 01/01/2011	TXDOT HOUSTON DISTRICT IH 45 S IH 45 NB COLLECTOR AT BUFF BYU, ALLEN PK . C, E, R	REHABILITATE BRIDGE AND APPROACHES	Funding:	Federal	State	Local	Total
			6-BRIDGE	\$6,000,000	\$1,500,000	\$0	\$7,500,000
			Project Totals:	\$6,000,000	\$1,500,000	\$0	\$7,500,000
5000-00-953 HARRIS 11257 0500-03-533 01/01/2010	TXDOT HOUSTON DISTRICT IH 45 S IH 45 SB FR RAMP AT ELGIN ST . C, E, R	REHABILITATE BRIDGE AND APPROACHES	Funding:	Federal	State	Local	Total
			6-BRIDGE	\$1,040,000	\$260,000	\$0	\$1,300,000
			Project Totals:	\$1,040,000	\$260,000	\$0	\$1,300,000
5000-00-953 HARRIS 11258 0500-03-534 01/01/2011	TXDOT HOUSTON DISTRICT IH 45 S IH 45 SB FR AT CALHOUN RD . C, E, R	REHABILITATE BRIDGE AND APPROACHES	Funding:	Federal	State	Local	Total
			6-BRIDGE	\$6,000,000	\$1,500,000	\$0	\$7,500,000
			Project Totals:	\$6,000,000	\$1,500,000	\$0	\$7,500,000
5000-00-953 GALVESTON 11286 0500-04-111 09/01/2009	TXDOT HOUSTON DISTRICT IH 45 S IH 45 NB FR AT DICKINSON BAYOU . C, E, R	REHABILITATE BRIDGE AND APPROACHES	Funding:	Federal	State	Local	Total
			6-BRIDGE	\$770,400	\$192,600	\$0	\$963,000
			Project Totals:	\$770,400	\$192,600	\$0	\$963,000

**2008-2011 TRANSPORTATION IMPROVEMENT PROGRAM
BEAUMONT AND HOUSTON DISTRICTS
HOUSTON-GALVESTON MPO**

BRIDGE REPLACEMENT AND REHABILITATION

STATEWIDE CSJ COUNTY MPO ID CSJ NUMBER LET DATE	SPONSOR STREET FROM LIMIT TO LIMIT PHASES	PROJECT DESCRIPTION				
5000-00-953 HARRIS 11225 0271-17-145 09/01/2009	TXDOT HOUSTON DISTRICT IH 610 IH 610 (SB) AT US 59 C, E, R	REPLACE BRIDGE & APPROACHES				
		Funding:	Federal	State	Local	Total
		6-BRIDGE	\$13,600,000	\$3,400,000	\$0	\$17,000,000
		20-LOCAL	\$0	\$0	\$2,500,000	\$2,500,000
		Project Totals:	\$13,600,000	\$3,400,000	\$2,500,000	\$19,500,000
5000-00-953 HARRIS 11226 0271-17-146 09/01/2009	TXDOT HOUSTON DISTRICT IH 610 IH 610 (NB) AT US 59 (STR #104) C, E, R	REHABILITATE BRIDGE & APPROACHES				
		Funding:	Federal	State	Local	Total
		6-BRIDGE	\$13,840,000	\$3,460,000	\$0	\$17,300,000
		20-LOCAL	\$0	\$0	\$2,200,000	\$2,200,000
		Project Totals:	\$13,840,000	\$3,460,000	\$2,200,000	\$19,500,000
5000-00-953 HARRIS 11242 0271-14-209 09/01/2010	TXDOT HOUSTON DISTRICT IH 610 IH 610 WB FR AT WHITE OAK BAYOU . C, E, R	REHABILITATE BRIDGE AND APPROACHES				
		Funding:	Federal	State	Local	Total
		6-BRIDGE	\$880,000	\$220,000	\$0	\$1,100,000
		Project Totals:	\$880,000	\$220,000	\$0	\$1,100,000
5000-00-953 HARRIS 11243 0271-14-210 09/01/2010	TXDOT HOUSTON DISTRICT IH 610 IH 610 EB FR AT WHITE OAK BAYOU . C, E, R	REHABILITATE BRIDGE AND APPROACHES				
		Funding:	Federal	State	Local	Total
		6-BRIDGE	\$808,000	\$202,000	\$0	\$1,010,000
		20-LOCAL	\$0	\$0	\$97,348	\$97,348
		Project Totals:	\$808,000	\$202,000	\$97,348	\$1,107,348
5000-00-953 HARRIS 11260 0271-17-147 09/01/2009	TXDOT HOUSTON DISTRICT IH 610 IH 610 NB (CONN "B") US 59 WB C, E, R	REHABILITATE BRIDGE AND APPROACHES				
		Funding:	Federal	State	Local	Total
		6-BRIDGE	\$1,840,000	\$460,000	\$0	\$2,300,000
		20-LOCAL	\$0	\$0	\$68,524	\$68,524
		Project Totals:	\$1,840,000	\$460,000	\$68,524	\$2,368,524
5000-00-953 HARRIS 11271 0271-16-123 01/01/2010	TXDOT HOUSTON DISTRICT IH 610 AT BRAYS BAYOU (STR #155) . C, E, R	REHABILITATE BRIDGE & APPROACHES				
		Funding:	Federal	State	Local	Total
		6-BRIDGE	\$752,800	\$188,200	\$0	\$941,000
		Project Totals:	\$752,800	\$188,200	\$0	\$941,000

**2008-2011 TRANSPORTATION IMPROVEMENT PROGRAM
BEAUMONT AND HOUSTON DISTRICTS
HOUSTON-GALVESTON MPO**

BRIDGE REPLACEMENT AND REHABILITATION

STATEWIDE CSJ COUNTY MPO ID CSJ NUMBER LET DATE	SPONSOR STREET FROM LIMIT TO LIMIT PHASES	PROJECT DESCRIPTION				
5000-00-953 HARRIS 11272 0271-16-124 01/01/2010	TXDOT HOUSTON DISTRICT IH 610 AT BRAYS BAYOU (STR #156) C, E, R	REHABILITATE BRIDGE & APPROACHES				
		Funding:	Federal	State	Local	Total
		6-BRIDGE	\$729,907	\$182,477	\$0	\$912,384
		Project Totals:	\$729,907	\$182,477	\$0	\$912,384
5000-00-953 BRAZORIA 11298 0912-31-156 11/01/2007	TXDOT HOUSTON DISTRICT JOHNSON ST AT DRAINAGE DITCH IN ALVIN C, E, R	REPLACE BRIDGE				
		Funding:	Federal	State	Local	Total
		6-BRIDGE	\$400,000	\$50,000	\$50,000	\$500,000
		Project Totals:	\$400,000	\$50,000	\$50,000	\$500,000
5000-00-953 BRAZORIA 11311 0912-31-155 11/01/2009	TXDOT HOUSTON DISTRICT JORDAN RD AT DRAINAGE DITCH C, E, R	REPLACE BRIDGE AND APPROACHES				
		Funding:	Federal	State	Local	Total
		6-BRIDGE	\$258,400	\$64,600	\$0	\$323,000
		20-LOCAL	\$0	\$0	\$136,176	\$136,176
		Project Totals:	\$258,400	\$64,600	\$136,176	\$459,176
5000-00-953 WALLER 11324 0912-56-907 09/01/2009	TXDOT HOUSTON DISTRICT LANEVIEW RD AT CLEAR CREEK C, E, R	REPLACE BRIDGE AND APPROACHES				
		Funding:	Federal	State	Local	Total
		6-BRIDGE	\$248,000	\$31,000	\$31,000	\$310,000
		Project Totals:	\$248,000	\$31,000	\$31,000	\$310,000
5000-00-953 FORT BEND 13911 0089-17-003 09/01/2010	TXDOT HOUSTON DISTRICT LP 541 LOOP 541 AT BROOKS BRANCH C, E, R	REPLACE BRIDGE AND APPROACHES (NBI# 12080008917046)				
		Funding:	Federal	State	Local	Total
		6-BRIDGE	\$211,200	\$52,800	\$0	\$264,000
		20-LOCAL	\$0	\$0	\$3,161	\$3,161
		Project Totals:	\$211,200	\$52,800	\$3,161	\$267,161
5000-00-953 HARRIS 9616 0912-71-078 03/01/2009	TXDOT HOUSTON DISTRICT MARKET ST AT HUNTING BAYOU C, E, R	REPLACE BRIDGE (EAST BOUND)				
		Funding:	Federal	State	Local	Total
		6-BRIDGE	\$474,400	\$118,600	\$0	\$593,000
		Project Totals:	\$474,400	\$118,600	\$0	\$593,000

**2008-2011 TRANSPORTATION IMPROVEMENT PROGRAM
BEAUMONT AND HOUSTON DISTRICTS
HOUSTON-GALVESTON MPO**

BRIDGE REPLACEMENT AND REHABILITATION

STATEWIDE CSJ COUNTY MPO ID CSJ NUMBER LET DATE	SPONSOR STREET FROM LIMIT TO LIMIT PHASES	PROJECT DESCRIPTION				
5000-00-953 HARRIS 11327 0912-71-079 03/01/2009	TXDOT HOUSTON DISTRICT MARKET ST AT HUNTING BAYOU C, E, R	REPLACE BRIDGE AND APPROACHES (WEST BOUND)				
		Funding:	Federal	State	Local	Total
		6-BRIDGE	\$474,400	\$59,300	\$59,300	\$593,000
		Project Totals:	\$474,400	\$59,300	\$59,300	\$593,000
5000-00-953 MONTGOMERY 10892 0912-37-171 02/01/2008	TXDOT HOUSTON DISTRICT MARY WAGNER RD AT HOSTETTER CREEK C, E, R	REPLACE BRIDGE AND APPROACHES				
		Funding:	Federal	State	Local	Total
		6-BRIDGE	\$304,000	\$76,000	\$0	\$380,000
		20-LOCAL	\$0	\$0	\$59,461	\$59,461
		Project Totals:	\$304,000	\$76,000	\$59,461	\$439,461
5000-00-953 FORT BEND 11313 0912-34-117 02/01/2008	TXDOT HOUSTON DISTRICT MULLINS REYNOLDS AT BESSIES CREEK C, E, R	REPLACE BRIDGE AND APPROACHES				
		Funding:	Federal	State	Local	Total
		6-BRIDGE	\$408,000	\$102,000	\$0	\$510,000
		Project Totals:	\$408,000	\$102,000	\$0	\$510,000
5000-00-953 BRAZORIA 7158 0912-31-103 02/01/2008	TXDOT HOUSTON DISTRICT OLD ALVIN RD AT MARY'S CREEK IN PEARLAND C, E, R	REPLACE BRIDGE				
		Funding:	Federal	State	Local	Total
		6-BRIDGE	\$688,000	\$86,000	\$86,000	\$860,000
		Project Totals:	\$688,000	\$86,000	\$86,000	\$860,000
5000-00-953 BRAZORIA 7161 0912-31-130 02/01/2008	TXDOT HOUSTON DISTRICT OLD ALVIN RD AT HICKORY SLOUGH C, E, R	REPLACE BRIDGE AND APPROACHES				
		Funding:	Federal	State	Local	Total
		6-BRIDGE	\$632,000	\$79,000	\$79,000	\$790,000
		Project Totals:	\$632,000	\$79,000	\$79,000	\$790,000
5000-00-953 BRAZORIA 10526 0912-31-129 02/01/2008	TXDOT HOUSTON DISTRICT OLD ALVIN RD AT DRAINAGE DITCH C, E, R	REPLACE BRIDGE AND APPROACHES				
		Funding:	Federal	State	Local	Total
		6-BRIDGE	\$632,000	\$79,000	\$79,000	\$790,000
		Project Totals:	\$632,000	\$79,000	\$79,000	\$790,000

**2008-2011 TRANSPORTATION IMPROVEMENT PROGRAM
BEAUMONT AND HOUSTON DISTRICTS
HOUSTON-GALVESTON MPO**

BRIDGE REPLACEMENT AND REHABILITATION

STATEWIDE CSJ COUNTY MPO ID CSJ NUMBER LET DATE	SPONSOR STREET FROM LIMIT TO LIMIT PHASES	PROJECT DESCRIPTION				
5000-00-953 MONTGOMERY 11317 0912-37-166 02/01/2008	TXDOT HOUSTON DISTRICT OLD HWY RD AT CANEY CREEK C, E, R	REPLACE BRIDGE AND APPROACHES				
		Funding:	Federal	State	Local	Total
		6-BRIDGE	\$2,400,000	\$600,000	\$0	\$3,000,000
		Project Totals:	\$2,400,000	\$600,000	\$0	\$3,000,000
5000-00-953 HARRIS 13989 0912-72-041 04/01/2008	TXDOT HOUSTON DISTRICT OLD WASHINGTON AT MOUND CREEK C, E, R	REPLACE BRIDGE (NBI# 12102AA0223001)				
		Funding:	Federal	State	Local	Total
		6-BRIDGE	\$175,200	\$21,900	\$21,900	\$219,000
		Project Totals:	\$175,200	\$21,900	\$21,900	\$219,000
5000-00-953 GALVESTON 7171 0912-73-080 09/01/2007	TXDOT HOUSTON DISTRICT OLEANDER DR AT DRAINAGE DITCH C, E, R	REPLACE BRIDGE AND APPROACHES				
		Funding:	Federal	State	Local	Total
		6-BRIDGE	\$243,200	\$30,400	\$30,400	\$304,000
		Project Totals:	\$243,200	\$30,400	\$30,400	\$304,000
5000-00-953 FORT BEND 7153 0912-34-093 09/01/2007	TXDOT HOUSTON DISTRICT OLETA LN AT RED GULLY C, E, R	REPLACE BRIDGE				
		Funding:	Federal	State	Local	Total
		6-BRIDGE	\$344,000	\$86,000	\$0	\$430,000
		Project Totals:	\$344,000	\$86,000	\$0	\$430,000
5000-00-953 HARRIS 11335 0912-71-992 12/01/2008	TXDOT HOUSTON DISTRICT PATTERSON RD AT LANGHAM CREEK C, E, R	REPLACE BRIDGE				
		Funding:	Federal	State	Local	Total
		6-BRIDGE	\$396,800	\$99,200	\$0	\$496,000
		Project Totals:	\$396,800	\$99,200	\$0	\$496,000
5000-00-953 BRAZORIA 7162 0912-31-131 02/01/2008	TXDOT HOUSTON DISTRICT ROBINSON DR AT HICKORY SLOUGH C, E, R	REPLACE BRIDGE AND APPROACHES				
		Funding:	Federal	State	Local	Total
		6-BRIDGE	\$328,000	\$41,000	\$41,000	\$410,000
		Project Totals:	\$328,000	\$41,000	\$41,000	\$410,000

**2008-2011 TRANSPORTATION IMPROVEMENT PROGRAM
BEAUMONT AND HOUSTON DISTRICTS
HOUSTON-GALVESTON MPO**

BRIDGE REPLACEMENT AND REHABILITATION

STATEWIDE CSJ COUNTY MPO ID CSJ NUMBER LET DATE	SPONSOR STREET FROM LIMIT TO LIMIT PHASES	PROJECT DESCRIPTION				
5000-00-953 HARRIS 11250 0389-05-099 09/01/2008	TXDOT HOUSTON DISTRICT SH 146 SH 146 SB AT DRAINAGE DITCH . C, E, R	REHABILITATE BRIDGE AND APPROACHES				
		Funding:	Federal	State	Local	Total
		6-BRIDGE	\$300,000	\$75,000	\$0	\$375,000
		Project Totals:	\$300,000	\$75,000	\$0	\$375,000
5000-00-953 HARRIS 11251 0389-05-100 09/01/2008	TXDOT HOUSTON DISTRICT SH 146 SH 146 NB AT DRAINAGE DITCH . C, E, R	REHABILITATE BRIDGE AND APPROACHES				
		Funding:	Federal	State	Local	Total
		6-BRIDGE	\$300,000	\$75,000	\$0	\$375,000
		Project Totals:	\$300,000	\$75,000	\$0	\$375,000
5000-00-953 HARRIS 11252 0389-05-101 05/01/2008	TXDOT HOUSTON DISTRICT SH 146 SH 146 NB FR AT LITTLE CEDAR BAYOU . C, E, R	REHABILITATE BRIDGE AND APPROACHES				
		Funding:	Federal	State	Local	Total
		6-BRIDGE	\$631,200	\$157,800	\$0	\$789,000
		Project Totals:	\$631,200	\$157,800	\$0	\$789,000
5000-00-953 HARRIS 12862 0598-01-072 09/01/2008	TXDOT HOUSTON DISTRICT SH 288 2100' S OF BRAYS BAYOU 2830' N OF BRAYS BAYOU C, E, R	REPLACE STRUCTURES				
		Funding:	Federal	State	Local	Total
		10-MISC	\$0	\$0	\$10,000,000	\$10,000,000
		Project Totals:	\$0	\$0	\$10,000,000	\$10,000,000
5000-00-953 HARRIS 13993 0912-72-058 07/01/2008	TXDOT HOUSTON DISTRICT SHAW RD AT FAULKEY GULLY C, E, R	REPLACE BRIDGE (NBI# 12102AA0725001)				
		Funding:	Federal	State	Local	Total
		6-BRIDGE	\$268,000	\$33,500	\$33,500	\$335,000
		20-LOCAL	\$0	\$0	\$111,982	\$111,982
		Project Totals:	\$268,000	\$33,500	\$145,482	\$446,982
5000-00-953 HARRIS 9760 0912-71-562 01/01/2008	TXDOT HOUSTON DISTRICT SHERWELL AT JORDON GULLY IN CITY OF HOUSTON C, E, R	REPLACE BRIDGE				
		Funding:	Federal	State	Local	Total
		6-BRIDGE	\$411,200	\$51,400	\$51,400	\$514,000
		Project Totals:	\$411,200	\$51,400	\$51,400	\$514,000

**2008-2011 TRANSPORTATION IMPROVEMENT PROGRAM
BEAUMONT AND HOUSTON DISTRICTS
HOUSTON-GALVESTON MPO**

BRIDGE REPLACEMENT AND REHABILITATION

STATEWIDE CSJ COUNTY MPO ID CSJ NUMBER LET DATE	SPONSOR STREET FROM LIMIT TO LIMIT PHASES	PROJECT DESCRIPTION				
5000-00-953 HARRIS 11325	TXDOT HOUSTON DISTRICT SOUTH JENSEN DR AT BUFFALO BAYOU	REHABILITATE BRIDGE AND APPROACHES				
0912-72-050 08/01/2009	C, E, R	Funding:	Federal	State	Local	Total
		6-BRIDGE	\$4,100,000	\$1,025,000	\$0	\$5,125,000
		Project Totals:	\$4,100,000	\$1,025,000	\$0	\$5,125,000
5000-00-953 HARRIS 1668	TXDOT HOUSTON DISTRICT TURNERY RD AT HALLS BAYOU	REPLACE BRIDGE				
0912-71-406 02/01/2008	C, E, R	Funding:	Federal	State	Local	Total
		6-BRIDGE	\$320,000	\$80,000	\$0	\$400,000
		Project Totals:	\$320,000	\$80,000	\$0	\$400,000
5000-00-953 FORT BEND 13910	TXDOT HOUSTON DISTRICT US 59 S SB AT SNAKE CREEK & TURKEY CREEK	REPLACE 2 BRIDGES (TURKEY CREEK NBI#12080008909047) & (SNAKE CREEK NBI#12080008909048)				
0089-09-072 05/01/2009	C, E, R	Funding:	Federal	State	Local	Total
		6-BRIDGE	\$1,520,000	\$380,000	\$0	\$1,900,000
		20-LOCAL	\$0	\$0	\$237.192	\$237.192
		Project Totals:	\$1,520,000	\$380,000	\$237,192	\$2,137,192
5000-00-953 HARRIS 13996	TXDOT HOUSTON DISTRICT VA VARIOUS LOCATIONS	MISCELLANEOUS BRIDGE REPAIRS				
0912-72-108 11/01/2007	C, E, R	Funding:	Federal	State	Local	Total
		1-PREV-M	\$800,000	\$200,000	\$0	\$1,000,000
		Project Totals:	\$800,000	\$200,000	\$0	\$1,000,000
5000-00-953 HARRIS 13997	TXDOT HOUSTON DISTRICT VA VARIOUS LOCATIONS	MISCELLANEOUS BRIDGE AND BRIDGE APPROACH REPAIRS				
0912-72-109 01/01/2008	C, E, R	Funding:	Federal	State	Local	Total
		1-PREV-M	\$586,400	\$146,600	\$0	\$733,000
		Project Totals:	\$586,400	\$146,600	\$0	\$733,000
5000-00-953 FORT BEND 11316	TXDOT HOUSTON DISTRICT W ALKIRE LAKE RD AT HORSESHOE LAKE	REPLACE BRIDGE AND APPROACHES				
0912-34-940 09/01/2009	C, E, R	Funding:	Federal	State	Local	Total
		6-BRIDGE	\$680,800	\$170,200	\$0	\$851,000
		Project Totals:	\$680,800	\$170,200	\$0	\$851,000

2008-2011 TRANSPORTATION IMPROVEMENT PROGRAM
 BEAUMONT AND HOUSTON DISTRICTS
 HOUSTON-GALVESTON MPO

BRIDGE REPLACEMENT AND REHABILITATION

STATEWIDE CSJ COUNTY MPO ID CSJ NUMBER LET DATE	SPONSOR STREET FROM LIMIT TO LIMIT PHASES	PROJECT DESCRIPTION				
5000-00-953 WALLER 11320	TXDOT HOUSTON DISTRICT WALTON RD AT CLEAR CREEK DRAW	REPLACE BRIDGE				
0912-56-900 09/01/2009	. C, E, R	Funding:	Federal	State	Local	Total
		6-BRIDGE	\$206,400	\$25,800	\$25,800	\$258,000
		Project Totals:	\$206,400	\$25,800	\$25,800	\$258,000
5000-00-953 HARRIS 11334	TXDOT HOUSTON DISTRICT WEST HARRIS AVE AT VINCE BAYOU	REPLACE BRIDGE AND APPROACHES				
0912-72-002 11/01/2007	C, E, R	Funding:	Federal	State	Local	Total
		6-BRIDGE	\$4,800,000	\$1,200,000	\$0	\$6,000,000
		Project Totals:	\$4,800,000	\$1,200,000	\$0	\$6,000,000

**2008-2011 TRANSPORTATION IMPROVEMENT PROGRAM
BEAUMONT AND HOUSTON DISTRICTS
HOUSTON-GALVESTON MPO**

ITS--INTELLIGENT TRANSPORTATION SYSTEMS DEPLOYMENT

STATEWIDE CSJ COUNTY MPO ID CSJ NUMBER LET DATE	SPONSOR STREET FROM LIMIT TO LIMIT PHASES	PROJECT DESCRIPTION				
5800-00-915 HARRIS 9862 0912-71-570 09/01/2009	TXDOT HOUSTON DISTRICT AT TRANSTAR C, E, R	AUTOMATIC TRAFFIC MANAGEMENT IN FLOOD PRONE AREAS WORK ORDER#21				
		Funding:	Federal	State	Local	Total
		10-MISC	\$2,000,000	\$0	\$0	\$2,000,000
		Project Totals:	\$2,000,000	\$0	\$0	\$2,000,000
5800-00-915 HARRIS 14179 3256-02-077 09/01/2009	TXDOT HOUSTON DISTRICT BW 8 AT HARDY TOLL ROAD C, E, R	REPLACE ELECTRIC SERVICES				
		Funding:	Federal	State	Local	Total
		1-PREV-M	\$22,400	\$5,600	\$0	\$28,000
		Project Totals:	\$22,400	\$5,600	\$0	\$28,000
5800-00-915 HARRIS 9865 0912-71-573 09/01/2009	TXDOT HOUSTON DISTRICT TRANSTAR C, E, R	CONDITION RESPONSIVE UPTOWN TRAVELER INFORMATION SYSTEM WORKORDER #24				
		Funding:	Federal	State	Local	Total
		10-MISC	\$1,015,112	\$0	\$253,778	\$1,268,890
		Project Totals:	\$1,015,112	\$0	\$253,778	\$1,268,890
5800-00-915 HARRIS 235 0912-71-582 01/01/2008	TXDOT HOUSTON DISTRICT VA AT HOUSTON TRANSTAR C, E, R	PROVIDE LEVEL IV INTEGRATION OF EXISTING DYNAMIC MESSAGE SIGNS INTO TRANSTAR OPERATOR CONSOLES				
		Funding:	Federal	State	Local	Total
		1-PREV-M	\$0	\$210,000	\$0	\$210,000
		Project Totals:	\$0	\$210,000	\$0	\$210,000
5800-00-915 HARRIS 9858 0912-71-567 09/01/2009	TXDOT HOUSTON DISTRICT VA AT HOUSTON TRANSTAR C, E, R	TRAFFIC MANAGEMENT AND TRAVELER INFORMATION FOR CRITICAL ROADWAY LINKS WORK ORDER #15				
		Funding:	Federal	State	Local	Total
		10-MISC	\$1,380,000	\$345,000	\$0	\$1,725,000
		Project Totals:	\$1,380,000	\$345,000	\$0	\$1,725,000
5800-00-915 HARRIS 9860 0912-71-592 09/01/2009	TXDOT HOUSTON DISTRICT VA VARIOUS LOCATIONS C, E, R	ITS EN ROUTE TRANSIT INFORMATION SYSTEM WORK ORDER #19				
		Funding:	Federal	State	Local	Total
		10-MISC	\$836,933	\$0	\$209,233	\$1,046,166
		Project Totals:	\$836,933	\$0	\$209,233	\$1,046,166

**2008-2011 TRANSPORTATION IMPROVEMENT PROGRAM
BEAUMONT AND HOUSTON DISTRICTS
HOUSTON-GALVESTON MPO**

ITS--INTELLIGENT TRANSPORTATION SYSTEMS DEPLOYMENT

STATEWIDE CSJ COUNTY MPO ID CSJ NUMBER LET DATE	SPONSOR STREET FROM LIMIT TO LIMIT PHASES	PROJECT DESCRIPTION				
5800-00-915 HARRIS 14138 0912-00-323 11/01/2007	TXDOT HOUSTON DISTRICT VA VARIOUS LOCATIONS DISTRICTWIDE C, E, R	REPLACE EXISTING DETECTOR LOOPS WITH VIVDS				
		Funding:	Federal	State	Local	Total
		1-PREV-M	\$490,400	\$122,600	\$0	\$613,000
		20-LOCAL	\$0	\$0	\$34,199	\$34,199
		Project Totals:	\$490,400	\$122,600	\$34,199	\$647,199
5800-00-915 HARRIS 14142 0912-00-329 01/01/2008	TXDOT HOUSTON DISTRICT VA VARIOUS LOCATIONS DISTRICTWIDE C, E, R	ITS-MAINTENANCE (NON-LETTING)				
		Funding:	Federal	State	Local	Total
		11-ST DIST DISC	\$3,600,000	\$900,000	\$0	\$4,500,000
		Project Totals:	\$3,600,000	\$900,000	\$0	\$4,500,000
5800-00-915 HARRIS 14148 0912-00-337 01/01/2008	TXDOT HOUSTON DISTRICT VA VARIOUS LOCATIONS DISTRICTWIDE C, E, R	SIGNAL SYSTEM ITS (NON-LETTING)				
		Funding:	Federal	State	Local	Total
		11-ST DIST DISC	\$72,000	\$18,000	\$0	\$90,000
		Project Totals:	\$72,000	\$18,000	\$0	\$90,000
5800-00-915 HARRIS 14153 0912-72-110 01/01/2008	TXDOT HOUSTON DISTRICT VA VARIOUS LOCATIONS ON BW 8 C, E, R	INSTALL FIBER OPTIC CABLE ON TXDOT ROW				
		Funding:	Federal	State	Local	Total
		10-MISC	\$0	\$0	\$1,000,000	\$1,000,000
		Project Totals:	\$0	\$0	\$1,000,000	\$1,000,000
5800-00-915 HARRIS 14154 0912-72-118 05/01/2008	TXDOT HOUSTON DISTRICT VA VARIOUS LOCATIONS ON IH 610 C, E, R	ITS UPGRADE				
		Funding:	Federal	State	Local	Total
		1-PREV-M	\$384,000	\$96,000	\$0	\$480,000
		11-ST DIST DISC	\$412,000	\$103,000	\$0	\$515,000
		Project Totals:	\$796,000	\$199,000	\$0	\$995,000
5800-00-915 GALVESTON 14160 0912-73-122 06/01/2008	TXDOT HOUSTON DISTRICT VA PORT OF GALVESTON AND VICINITY C, E, R	2004 ITS DEPLOYMENT PROGRAM (ITS EQUIPMENT AND ROUTE INFORMATION)				
		Funding:	Federal	State	Local	Total
		10-MISC	\$344,633	\$0	\$344,633	\$689,266
		Project Totals:	\$344,633	\$0	\$344,633	\$689,266

**2008-2011 TRANSPORTATION IMPROVEMENT PROGRAM
BEAUMONT AND HOUSTON DISTRICTS
HOUSTON-GALVESTON MPO**

ITS--INTELLIGENT TRANSPORTATION SYSTEMS DEPLOYMENT

STATEWIDE CSJ COUNTY MPO ID CSJ NUMBER LET DATE	SPONSOR STREET FROM LIMIT TO LIMIT PHASES	PROJECT DESCRIPTION					
5800-00-915 HARRIS 9793	TXDOT HOUSTON DISTRICT WASHBURN TUNNEL	TRAFFIC MANAGEMENT AND INFORMATION SYSTEM WORK ORDER #14					
0912-71-559 09/01/2009	C, E, R		Funding:	Federal	State	Local	Total
			10-MISC	\$976,000	\$0	\$244,000	\$1,220,000
			Project Totals:	\$976,000	\$0	\$244,000	\$1,220,000

**2008-2011 TRANSPORTATION IMPROVEMENT PROGRAM
BEAUMONT AND HOUSTON DISTRICTS
HOUSTON-GALVESTON MPO**

LANDSCAPING

STATEWIDE CSJ COUNTY MPO ID CSJ NUMBER LET DATE	SPONSOR STREET FROM LIMIT TO LIMIT PHASES	PROJECT DESCRIPTION					
5000-00-956 GALVESTON 14165 0976-05-023 10/01/2007	TXDOT HOUSTON DISTRICT FM 1266 AT DEATS ROAD TO 27TH STREET C, E, R	PLACE CONCRETE RIPRAP ON STEEP NON-MAINTAINABLE DITCH SLOPES	Funding:	Federal	State	Local	Total
			1-PREV-M	\$428,000	\$107,000	\$0	\$535,000
			20-LOCAL	\$0	\$0	\$332,047	\$332,047
			Project Totals:	\$428,000	\$107,000	\$332,047	\$867,047
5000-00-956 FORT BEND 14171 1414-05-013 09/01/2009	TXDOT HOUSTON DISTRICT FM 1462 AT BRAZOS RIVER C, E, R	INSTALL JETTY PANELS	Funding:	Federal	State	Local	Total
			1-PREV-M	\$173,600	\$43,400	\$0	\$217,000
			20-LOCAL	\$0	\$0	\$839,894	\$839,894
			Project Totals:	\$173,600	\$43,400	\$839,894	\$1,056,894
5000-00-956 BRAZORIA 14025 0587-01-056 01/01/2008	TXDOT HOUSTON DISTRICT FM 1495 CR 750 TO LEVEE ROAD NORTH SIDE C, E, R	LANDSCAPE DEVELOPMENT	Funding:	Federal	State	Local	Total
			10-MISC	\$9,600	\$2,400	\$0	\$12,000
			Project Totals:	\$9,600	\$2,400	\$0	\$12,000
5000-00-956 HARRIS 14174 1685-03-086 05/01/2008	TXDOT HOUSTON DISTRICT FM 1960 AT MCKAY BRIDGE OVER LAKE HOUSTON C, E, R	REPLACEMENT OF EMBANKMENT, ARTICULATED BLOCK MATS, RIPRAP AND CONSTRUCTION OF TOE WALL	Funding:	Federal	State	Local	Total
			1-PREV-M	\$1,459,200	\$364,800	\$0	\$1,824,000
			20-LOCAL	\$0	\$0	\$169,000	\$169,000
			Project Totals:	\$1,459,200	\$364,800	\$169,000	\$1,993,000
5000-00-956 BRAZORIA 14169 1004-01-052 09/01/2009	TXDOT HOUSTON DISTRICT FM 524 FM 521 TO UPRR C, E, R	UPGRADE DRAINAGE STRUCTURES	Funding:	Federal	State	Local	Total
			1-PREV-M	\$219,200	\$54,800	\$0	\$274,000
			Project Totals:	\$219,200	\$54,800	\$0	\$274,000
5000-00-956 HARRIS 14021 0508-01-322 12/01/2007	TXDOT HOUSTON DISTRICT IH 10 E US 59 IH 610 EAST C, E, R	LANDSCAPE DEVELOPMENT	Funding:	Federal	State	Local	Total
			10-MISC	\$1,280,000	\$320,000	\$0	\$1,600,000
			Project Totals:	\$1,280,000	\$320,000	\$0	\$1,600,000

**2008-2011 TRANSPORTATION IMPROVEMENT PROGRAM
BEAUMONT AND HOUSTON DISTRICTS
HOUSTON-GALVESTON MPO**

LANDSCAPING

STATEWIDE CSJ COUNTY MPO ID CSJ NUMBER LET DATE	SPONSOR STREET FROM LIMIT TO LIMIT PHASES	PROJECT DESCRIPTION				
5000-00-956 HARRIS 14022 0508-01-323 12/01/2007	TXDOT HOUSTON DISTRICT IH 10 E IH 610 E BW 8 C, E, R	LANDSCAPE DEVELOPMENT				
		Funding:	Federal	State	Local	Total
		10-MISC	\$855,857	\$213,965	\$0	\$1,069,822
		Project Totals:	\$855,857	\$213,965	\$0	\$1,069,822
5000-00-956 HARRIS 14023 0508-01-324 03/01/2008	TXDOT HOUSTON DISTRICT IH 10 E BW 8 E SP 330 C, E, R	LANDSCAPE DEVELOPMENT				
		Funding:	Federal	State	Local	Total
		10-MISC	\$800,000	\$200,000	\$0	\$1,000,000
		Project Totals:	\$800,000	\$200,000	\$0	\$1,000,000
5000-00-956 HARRIS 14024 0508-01-325 09/01/2007	TXDOT HOUSTON DISTRICT IH 10 E AT BW 8 E C, E, R	LANDSCAPE DEVELOPMENT				
		Funding:	Federal	State	Local	Total
		10-MISC	\$1,600,000	\$400,000	\$0	\$2,000,000
		Project Totals:	\$1,600,000	\$400,000	\$0	\$2,000,000
5000-00-956 HARRIS 14133 0508-01-319 11/01/2007	TXDOT HOUSTON DISTRICT IH 10 E AT MCCARTY RD C, E, R	REHABILITATE PUMP STATION				
		Funding:	Federal	State	Local	Total
		1-PREV-M	\$1,080,000	\$120,000	\$0	\$1,200,000
		Project Totals:	\$1,080,000	\$120,000	\$0	\$1,200,000
5000-00-956 MONTGOMERY 14039 0110-04-180 05/01/2009	TXDOT HOUSTON DISTRICT IH 45 N WOODLANDS PKWY TRACT 7 DRAINAGE DITCH C, E, R	14' NOISE ABATEMENT WALL				
		Funding:	Federal	State	Local	Total
		11-ST DIST DISC	\$504,900	\$56,100	\$0	\$561,000
		20-LOCAL	\$0	\$0	\$639,000	\$639,000
		Project Totals:	\$504,900	\$56,100	\$639,000	\$1,200,000
5000-00-956 HARRIS 14018 0500-03-555 12/01/2008	TXDOT HOUSTON DISTRICT IH 45 S US 59 BW 8 S C, E, R	LANDSCAPE DEVELOPMENT				
		Funding:	Federal	State	Local	Total
		10-MISC	\$880,000	\$220,000	\$0	\$1,100,000
		Project Totals:	\$880,000	\$220,000	\$0	\$1,100,000

2008-2011 TRANSPORTATION IMPROVEMENT PROGRAM
 BEAUMONT AND HOUSTON DISTRICTS
 HOUSTON-GALVESTON MPO

LANDSCAPING

STATEWIDE CSJ COUNTY MPO ID CSJ NUMBER LET DATE	SPONSOR STREET FROM LIMIT TO LIMIT PHASES	PROJECT DESCRIPTION				
5000-00-956 HARRIS 14015 0271-15-083 09/01/2008	TXDOT HOUSTON DISTRICT IH 610 PORT OF HOUSTON C, E, R	LANDSCAPE DEVELOPMENT .				
		Funding:	Federal	State	Local	Total
		10-MISC	\$344,604	\$417,152	\$0	\$761,756
		20-LOCAL	\$0	\$0	\$244	\$244
		Project Totals:	\$344,604	\$417,152	\$244	\$762,000
5000-00-956 HARRIS 14016 0271-15-085 03/01/2008	TXDOT HOUSTON DISTRICT IH 610 IH 610, IH 10 TO PORT OF HOUSTON C, E, R	LANDSCAPE DEVELOPMENT				
		Funding:	Federal	State	Local	Total
		10-MISC	\$2,080,000	\$520,000	\$0	\$2,600,000
		Project Totals:	\$2,080,000	\$520,000	\$0	\$2,600,000
5000-00-956 HARRIS 14017 0271-16-128 06/01/2008	TXDOT HOUSTON DISTRICT IH 610 FM 865 TO BRAESWOOD C, E, R	LANDSCAPE DEVELOPMENT				
		Funding:	Federal	State	Local	Total
		10-MISC	\$800,000	\$200,000	\$0	\$1,000,000
		Project Totals:	\$800,000	\$200,000	\$0	\$1,000,000
5000-00-956 HARRIS 14019 0502-01-201 01/01/2008	TXDOT HOUSTON DISTRICT SH 225 ALLEN-GENOA RD TO SCARBOROUGH LANE C, E, R	LANDSCAPE DEVELOPMENT				
		Funding:	Federal	State	Local	Total
		10-MISC	\$234,800	\$59,600	\$0	\$294,400
		20-LOCAL	\$0	\$0	\$3,600	\$3,600
		Project Totals:	\$234,800	\$59,600	\$3,600	\$298,000
5000-00-956 HARRIS 14020 0502-01-205 03/01/2008	TXDOT HOUSTON DISTRICT SH 225 AT SH 146 C, E, R	LANDSCAPE DEVELOPMENT				
		Funding:	Federal	State	Local	Total
		10-MISC	\$1,532,195	\$383,049	\$0	\$1,915,244
		Project Totals:	\$1,532,195	\$383,049	\$0	\$1,915,244
5000-00-956 HARRIS 14026 0598-01-081 01/01/2008	TXDOT HOUSTON DISTRICT SH 288 BLODGETT BINZ C, E, R	LANDSCAPE DEVELOPMENT				
		Funding:	Federal	State	Local	Total
		10-MISC	\$163,476	\$40,869	\$0	\$204,345
		20-LOCAL	\$0	\$0	\$2,155	\$2,155
		Project Totals:	\$163,476	\$40,869	\$2,155	\$206,500

**2008-2011 TRANSPORTATION IMPROVEMENT PROGRAM
BEAUMONT AND HOUSTON DISTRICTS
HOUSTON-GALVESTON MPO**

LANDSCAPING

STATEWIDE CSJ COUNTY MPO ID CSJ NUMBER LET DATE	SPONSOR STREET FROM LIMIT TO LIMIT PHASES	PROJECT DESCRIPTION				
5000-00-956 BRAZORIA 14027	TXDOT HOUSTON DISTRICT SH 288 VARIOUS LOCATIONS	LANDSCAPE DEVELOPMENT				
0598-03-023 10/01/2007	C, E, R	Funding:	Federal	State	Local	Total
		10-MISC	\$68,000	\$17,000	\$0	\$85,000
		Project Totals:	\$68,000	\$17,000	\$0	\$85,000
5000-00-956 BRAZORIA 14028	TXDOT HOUSTON DISTRICT SH 288 VARIOUS LOCATIONS	LANDSCAPE DEVELOPMENT				
0598-04-024 07/01/2008	C, E, R	Funding:	Federal	State	Local	Total
		10-MISC	\$52,000	\$13,000	\$0	\$65,000
		Project Totals:	\$52,000	\$13,000	\$0	\$65,000
5000-00-956 GALVESTON 14124	TXDOT HOUSTON DISTRICT SH 3 AT CLEAR CREEK BRIDGE	REMOVE AND REPLACE EXISTING RETAINING WALL				
0051-03-097 03/01/2008	C, E, R	Funding:	Federal	State	Local	Total
		1-PREV-M	\$1,463,200	\$365,800	\$0	\$1,829,000
		Project Totals:	\$1,463,200	\$365,800	\$0	\$1,829,000
5000-00-956 HARRIS 14013	TXDOT HOUSTON DISTRICT SP 261 TIDWELL TO IH 45	LANDSCAPE DEVELOPMENT				
0110-07-021 09/01/2007	C, E, R	Funding:	Federal	State	Local	Total
		10-MISC	\$360,000	\$90,000	\$0	\$450,000
		Project Totals:	\$360,000	\$90,000	\$0	\$450,000
5000-00-956 HARRIS 14011	TXDOT HOUSTON DISTRICT US 290 WRIGHT RD	LANDSCAPE DEVELOPMENT (MATERIAL PURCHASE)				
0050-08-081 01/01/2008	BW 8 C, E, R	Funding:	Federal	State	Local	Total
		10-MISC	\$104,000	\$26,000	\$0	\$130,000
		Project Totals:	\$104,000	\$26,000	\$0	\$130,000
5000-00-956 MONTGOMERY 14014	TXDOT HOUSTON DISTRICT US 59 N N OF N PARK AT MEMORIAL / RIVERK OAKS TO	LANDSCAPE DEVELOPMENT				
0177-05-107 12/01/2007	C, E, R	Funding:	Federal	State	Local	Total
		10-MISC	\$800,000	\$200,000	\$0	\$1,000,000
		Project Totals:	\$800,000	\$200,000	\$0	\$1,000,000

**2008-2011 TRANSPORTATION IMPROVEMENT PROGRAM
BEAUMONT AND HOUSTON DISTRICTS
HOUSTON-GALVESTON MPO**

LANDSCAPING

STATEWIDE CSJ COUNTY MPO ID CSJ NUMBER LET DATE	SPONSOR STREET FROM LIMIT TO LIMIT PHASES	PROJECT DESCRIPTION				
5000-00-956 HARRIS 14030 0912-00-308 10/01/2007	TXDOT HOUSTON DISTRICT VA US 59, MANDELL TO US 90A C, E, R	LANDSCAPE DEVELOPMENT				
		Funding:	Federal	State	Local	Total
		10-MISC	\$600,000	\$150,000	\$0	\$750,000
		20-LOCAL	\$0	\$0	\$17,500	\$17,500
		Project Totals:	\$600,000	\$150,000	\$17,500	\$767,500
5000-00-956 HARRIS 14031 0912-00-339 07/01/2008	TXDOT HOUSTON DISTRICT VA WITHIN THE HOUSTON REGION C, E, R	LANDSCAPING ALONG FREEWAYS & INTERCHANGES (FUNDING ONLY PART 2)				
		Funding:	Federal	State	Local	Total
		10-MISC	\$264,995	\$66,249	\$0	\$331,244
		20-LOCAL	\$0	\$0	\$13,668,756	\$13,668,756
		Project Totals:	\$264,995	\$66,249	\$13,668,756	\$14,000,000
5000-00-956 HARRIS 14032 0912-00-343 09/01/2007	TXDOT HOUSTON DISTRICT VA US 59; MANDELL TO US 90A C, E, R	LANDSCAPE DEVELOPMENT				
		Funding:	Federal	State	Local	Total
		10-MISC	\$2,160,000	\$540,000	\$0	\$2,700,000
		Project Totals:	\$2,160,000	\$540,000	\$0	\$2,700,000
5000-00-956 HARRIS 14033 0912-70-011 06/01/2008	TXDOT HOUSTON DISTRICT VA IH 610, PORT OF HOUSTON TO FM 865 C, E, R	LANDSCAPE DEVELOPMENT				
		Funding:	Federal	State	Local	Total
		10-MISC	\$800,000	\$200,000	\$0	\$1,000,000
		Project Totals:	\$800,000	\$200,000	\$0	\$1,000,000
5000-00-956 HARRIS 14034 0912-70-012 12/01/2008	TXDOT HOUSTON DISTRICT VA IH 45, BW 8 NORTH TO US 59 C, E, R	LANDSCAPE DEVELOPMENT				
		Funding:	Federal	State	Local	Total
		10-MISC	\$760,000	\$190,000	\$0	\$950,000
		Project Totals:	\$760,000	\$190,000	\$0	\$950,000
5000-00-956 HARRIS 14035 0912-70-013 12/01/2008	TXDOT HOUSTON DISTRICT VA US 59, WILL CLAYTON PARKWAY TO IH 45 C, E, R	LANDSCAPE DEVELOPMENT				
		Funding:	Federal	State	Local	Total
		10-MISC	\$920,000	\$230,000	\$0	\$1,150,000
		Project Totals:	\$920,000	\$230,000	\$0	\$1,150,000

**2008-2011 TRANSPORTATION IMPROVEMENT PROGRAM
BEAUMONT AND HOUSTON DISTRICTS
HOUSTON-GALVESTON MPO**

PE--PRELIMINARY ENGINEERING

STATEWIDE CSJ COUNTY MPO ID CSJ NUMBER LET DATE	SPONSOR STREET FROM LIMIT TO LIMIT PHASES	PROJECT DESCRIPTION				
5000-00-950 HARRIS 14176 2941-02-046 11/01/2007	TXDOT HOUSTON DISTRICT FM 2920 E OF TOMBALL TO IH 45 C, E, R	PE TO IMPROVE DRAINAGE STRATEGY				
		Funding:	Federal	State	Local	Total
		1-PREV-M	\$160,000	\$40,000	\$0	\$200,000
		Project Totals:	\$160,000	\$40,000	\$0	\$200,000
5000-00-950 HARRIS 7030 0050-09-059 01/01/2008	TXDOT HOUSTON DISTRICT US 290 AT 34TH ST C, E, R	TSM IMPROVEMENTS AT U-TURNS, ETC.				
		Funding:	Federal	State	Local	Total
		1-PREV-M	\$0	\$634,000	\$0	\$634,000
		20-LOCAL	\$0	\$0	\$1,866,000	\$1,866,000
		Project Totals:	\$0	\$634,000	\$1,866,000	\$2,500,000

**2008-2011 TRANSPORTATION IMPROVEMENT PROGRAM
BEAUMONT AND HOUSTON DISTRICTS
HOUSTON-GALVESTON MPO**

PREVENTATIVE MAINTENANCE AND REHABILITATION

STATEWIDE CSJ COUNTY MPO ID CSJ NUMBER LET DATE	SPONSOR STREET FROM LIMIT TO LIMIT PHASES	PROJECT DESCRIPTION				
5000-00-952 WALLER 14108 0527-02-015 08/01/2008	TXDOT HOUSTON DISTRICT FM 1458 FM 359 TO BRAZOS RIVER C, E, R	SUBGRADE WIDENING, SEAL COAT, ACP O/L AND PAVEMENT MARKINGS				
		Funding:	Federal	State	Local	Total
		1-PREV-M	\$1,515,200	\$378,800	\$0	\$1,894,000
		20-LOCAL	\$0	\$0	\$1,433,448	\$1,433,448
		Project Totals:	\$1,515,200	\$378,800	\$1,433,448	\$3,327,448
5000-00-952 BRAZORIA 13897 1413-01-016 01/01/2008	TXDOT HOUSTON DISTRICT FM 1459 SH 35 TO FM 1301 C, E, R	ASPHALT OVERLAY AND PAVEMENT MARKINGS				
		Funding:	Federal	State	Local	Total
		1-PREV-M	\$842,400	\$210,600	\$0	\$1,053,000
		Project Totals:	\$842,400	\$210,600	\$0	\$1,053,000
5000-00-952 MONTGOMERY 14170 1062-01-026 05/01/2008	TXDOT HOUSTON DISTRICT FM 1485 AT EAST FORK SAN JACINTO RIVER C, E, R	RAISE APPROACH (WEST SIDE)				
		Funding:	Federal	State	Local	Total
		1-PREV-M	\$1,760,000	\$440,000	\$0	\$2,200,000
		20-LOCAL	\$0	\$0	\$323,279	\$323,279
		Project Totals:	\$1,760,000	\$440,000	\$323,279	\$2,523,279
5000-00-952 WALLER 13901 1418-01-009 10/01/2007	TXDOT HOUSTON DISTRICT FM 1489 US 90 TO IH 10 C, E, R	ASPHALT OVERLAY				
		Funding:	Federal	State	Local	Total
		1-PREV-M	\$160,000	\$40,000	\$0	\$200,000
		Project Totals:	\$160,000	\$40,000	\$0	\$200,000
5000-00-952 BRAZORIA 13894 0587-01-057 12/01/2007	TXDOT HOUSTON DISTRICT FM 1495 SH 36 TO PROTECTION LEVEE C, E, R	MILL, ONE-COURSE SURFACE TREATMENT, ASPHALT OVERLAY AND PAVEMENT MARKINGS				
		Funding:	Federal	State	Local	Total
		1-PREV-M	\$1,061,600	\$265,400	\$0	\$1,327,000
		Project Totals:	\$1,061,600	\$265,400	\$0	\$1,327,000
5000-00-957 HARRIS 12850 1685-01-086 01/01/2008	TXDOT HOUSTON DISTRICT FM 1960 US 290 SH 249 C, E, R	PLANING, FULL DEPTH REPAIR, CRACK AND SPALL REPAIR, ONE COURSE SURFACE TREATMENT, ACP OVERLAY AND PAVEMENT MARKINGS				
		Funding:	Federal	State	Local	Total
		1-PREV-M	\$2,800,000	\$700,000	\$0	\$3,500,000
		Project Totals:	\$2,800,000	\$700,000	\$0	\$3,500,000

**2008-2011 TRANSPORTATION IMPROVEMENT PROGRAM
BEAUMONT AND HOUSTON DISTRICTS
HOUSTON-GALVESTON MPO**

PREVENTATIVE MAINTENANCE AND REHABILITATION

STATEWIDE CSJ COUNTY MPO ID CSJ NUMBER LET DATE	SPONSOR STREET FROM LIMIT TO LIMIT PHASES	PROJECT DESCRIPTION				
5000-00-952 HARRIS 12851	TXDOT HOUSTON DISTRICT FM 1960 FM 2100	MILLING, SHOULDER WIDENING & ASPHALT OVERLAY				
1685-03-084 09/01/2007	LIBERTY COUNTY LINE C, E, R	Funding:	Federal	State	Local	Total
		1-PREV-M	\$1,493,600	\$373,400	\$0	\$1,867,000
		20-LOCAL	\$0	\$0	\$1,233,000	\$1,233,000
		Project Totals:	\$1,493,600	\$373,400	\$1,233,000	\$3,100,000
5000-00-952 BRAZORIA 14175	TXDOT HOUSTON DISTRICT FM 2004 CHOCOLATE BAYOU TO NEW BAYOU	WIDENING TO ADD 10 FOOT SHOULDERS, APPROACHING AND ADJACENT TO CHEMICAL PLANT				
2523-02-061 12/01/2007	C, E, R	Funding:	Federal	State	Local	Total
		1-PREV-M	\$1,000,000	\$250,000	\$0	\$1,250,000
		Project Totals:	\$1,000,000	\$250,000	\$0	\$1,250,000
5000-00-957 GALVESTON 10721	TXDOT HOUSTON DISTRICT FM 2351 AT WESTWOOD ELEMENTARY	INSTALL TRAFFIC SIGNAL AND TURN LANES				
1844-02-017 02/01/2008	C, E, R	Funding:	Federal	State	Local	Total
		1-PREV-M	\$382,500	\$42,500	\$0	\$425,000
		Project Totals:	\$382,500	\$42,500	\$0	\$425,000
5000-00-952 BRAZORIA 13906	TXDOT HOUSTON DISTRICT FM 2917 NEW BAYOU TO FM 2004	ONE-COURSE SURFACE TREATMENT, ASPHALT OVERLAY AND PAVEMENT MARKINGS				
2938-02-020 01/01/2008	C, E, R	Funding:	Federal	State	Local	Total
		1-PREV-M	\$579,200	\$144,800	\$0	\$724,000
		Project Totals:	\$579,200	\$144,800	\$0	\$724,000
5000-00-952 HARRIS 13908	TXDOT HOUSTON DISTRICT FM 2978 1.01 MI NORTH OF FM 2978 TO 0.14 MI N OF HUFFSMITH	MILLING, ASPHALT OVERLAY AND PAVEMENT MARKINGS				
3050-03-016 01/01/2008	C, E, R	Funding:	Federal	State	Local	Total
		1-PREV-M	\$188,000	\$47,000	\$0	\$235,000
		Project Totals:	\$188,000	\$47,000	\$0	\$235,000
5000-00-952 GALVESTON 13883	TXDOT HOUSTON DISTRICT FM 3005 1.64 MILES EAST OF SALT CEDAR DRIVE TO WEST END	RAISE ROADWAY, BASE REPAIRS, SEAL COAT AND ASPHALT OVERLAY (IN SECTIONS)				
0051-09-023 10/01/2008	C, E, R	Funding:	Federal	State	Local	Total
		1-PREV-M	\$400,000	\$100,000	\$0	\$500,000
		20-LOCAL	\$0	\$0	\$7,000,000	\$7,000,000
		Project Totals:	\$400,000	\$100,000	\$7,000,000	\$7,500,000

**2008-2011 TRANSPORTATION IMPROVEMENT PROGRAM
BEAUMONT AND HOUSTON DISTRICTS
HOUSTON-GALVESTON MPO**

PREVENTATIVE MAINTENANCE AND REHABILITATION

STATEWIDE CSJ COUNTY MPO ID CSJ NUMBER LET DATE	SPONSOR STREET FROM LIMIT TO LIMIT PHASES	PROJECT DESCRIPTION				
5000-00-952 FORT BEND 14097	TXDOT HOUSTON DISTRICT FM 359 AT FOSTER CROSSING	LEFT AND RIGHT TURN LANES BY PERMIT				
0543-02-058 01/01/2008	C, E, R	Funding:	Federal	State	Local	Total
		10-MISC	\$0	\$0	\$500,000	\$500,000
		Project Totals:	\$0	\$0	\$500,000	\$500,000
5000-00-952 WALLER 10870	TXDOT HOUSTON DISTRICT FM 362 US 290	ADD SHOULDERS AND ACP OVERLAY				
0523-02-030 03/01/2008	0.3 MI S OF BU 290H C, E, R	Funding:	Federal	State	Local	Total
		1-PREV-M	\$1,144,000	\$286,000	\$0	\$1,430,000
		20-LOCAL	\$0	\$0	\$53,270	\$53,270
		Project Totals:	\$1,144,000	\$286,000	\$53,270	\$1,483,270
5000-00-952 WALLER 12843	TXDOT HOUSTON DISTRICT FM 362 1.9 MI S OF BU 290H	ACP OVERLAY, BASE REPAIR AND WIDEN SHOULDERS				
0523-02-032 03/01/2008	0.25 MI S OF DAVIS ROAD C, E, R	Funding:	Federal	State	Local	Total
		1-PREV-M	\$0	\$4,213,000	\$0	\$4,213,000
		20-LOCAL	\$0	\$0	\$206,572	\$206,572
		Project Totals:	\$0	\$4,213,000	\$206,572	\$4,419,572
5000-00-952 WALLER 13889	TXDOT HOUSTON DISTRICT FM 362 US 290/SH 6 TO SOUTH OF US 290 BYPASS	SEAL COAT, PFC OVERLAY AND PAVEMENT MARKINGS				
0523-02-039 03/01/2008	C, E, R	Funding:	Federal	State	Local	Total
		1-PREV-M	\$201,600	\$50,400	\$0	\$252,000
		20-LOCAL	\$0	\$0	\$15,045	\$15,045
		Project Totals:	\$201,600	\$50,400	\$15,045	\$267,045
5000-00-952 BRAZORIA 13895	TXDOT HOUSTON DISTRICT FM 523 SH 332 TO FM 1495	MILL, ONE-COURSE SURFACE TREATMENT, ASPHALT OVERLAY AND PAVEMENT MARKINGS				
1003-01-087 12/01/2007	C, E, R	Funding:	Federal	State	Local	Total
		1-PREV-M	\$404,800	\$101,200	\$0	\$506,000
		Project Totals:	\$404,800	\$101,200	\$0	\$506,000
5000-00-952 BRAZORIA 13896	TXDOT HOUSTON DISTRICT FM 524 SH 35 TO FM 1301	ASPHALT OVERLAY AND PAVEMENT MARKINGS				
1004-02-014 01/01/2008	C, E, R	Funding:	Federal	State	Local	Total
		1-PREV-M	\$757,600	\$189,400	\$0	\$947,000
		Project Totals:	\$757,600	\$189,400	\$0	\$947,000

**2008-2011 TRANSPORTATION IMPROVEMENT PROGRAM
BEAUMONT AND HOUSTON DISTRICTS
HOUSTON-GALVESTON MPO**

PREVENTATIVE MAINTENANCE AND REHABILITATION

STATEWIDE CSJ COUNTY MPO ID CSJ NUMBER LET DATE	SPONSOR STREET FROM LIMIT TO LIMIT PHASES	PROJECT DESCRIPTION				
5000-00-952 GALVESTON 10845 0978-02-054 10/01/2007	TXDOT HOUSTON DISTRICT FM 646 GRAND AVENUE FM 517 C, E, R	REGRADE DITCHES AND ADJUST DRIVEWAYS				
		Funding:	Federal	State	Local	Total
		1-PREV-M	\$2,149,486	\$537,371	\$0	\$2,686,857
		Project Totals:	\$2,149,486	\$537,371	\$0	\$2,686,857
5000-00-952 GALVESTON 14167 0978-02-065 04/01/2009	TXDOT HOUSTON DISTRICT FM 646 GRAND AVE TO STA 154+00 (DIVERSION CHANNEL) C, E, R	REGRADE DITCHES AND ADJUST DRIVEWAYS				
		Funding:	Federal	State	Local	Total
		1-PREV-M	\$1,571,567	\$392,892	\$0	\$1,964,459
		Project Totals:	\$1,571,567	\$392,892	\$0	\$1,964,459
5000-00-958 HARRIS 7400 0271-07-252 09/01/2008	TXDOT HOUSTON DISTRICT IH 10 E IH 45 US 59 C, E, R	RECONSTRUCT/REHAB MAINLANES AND SHOULDERS				
		Funding:	Federal	State	Local	Total
		1-PREV-M	\$2,250,000	\$250,000	\$0	\$2,500,000
		20-LOCAL	\$0	\$0	\$32,069,000	\$32,069,000
		Project Totals:	\$2,250,000	\$250,000	\$32,069,000	\$34,569,000
5000-00-952 HARRIS 13888 0500-03-551 10/01/2007	TXDOT HOUSTON DISTRICT IH 45 N AT PATTON & CALVACADE INTERSECTIONS C, E, R	BASE REPAIR, MILLING AND OVERLAY				
		Funding:	Federal	State	Local	Total
		1-PREV-M	\$296,000	\$74,000	\$0	\$370,000
		Project Totals:	\$296,000	\$74,000	\$0	\$370,000
5000-00-952 MONTGOMERY 14109 0110-04-182 08/01/2010	TXDOT HOUSTON DISTRICT IH 45 N FM 1488 HARRIS C/L C, E, R	HOV LANE PAVEMENT MARKINGS				
		Funding:	Federal	State	Local	Total
		1-PREV-M	\$1,600,000	\$400,000	\$0	\$2,000,000
		20-LOCAL	\$0	\$0	\$127,170	\$127,170
		Project Totals:	\$1,600,000	\$400,000	\$127,170	\$2,127,170
5000-00-952 HARRIS 14130 0500-03-553 03/01/2008	TXDOT HOUSTON DISTRICT IH 45 N AT PARKER AND LITTLE YORK ROAD C, E, R	ARMOR JOINT AND WIDE FLANGE BEAM REPAIRS				
		Funding:	Federal	State	Local	Total
		1-PREV-M	\$358,200	\$39,800	\$0	\$398,000
		Project Totals:	\$358,200	\$39,800	\$0	\$398,000

2008-2011 TRANSPORTATION IMPROVEMENT PROGRAM
 BEAUMONT AND HOUSTON DISTRICTS
 HOUSTON-GALVESTON MPO

PREVENTATIVE MAINTENANCE AND REHABILITATION

STATEWIDE CSJ COUNTY MPO ID CSJ NUMBER LET DATE	SPONSOR STREET FROM LIMIT TO LIMIT PHASES	PROJECT DESCRIPTION				
5000-00-952 HARRIS 13035	TXDOT HOUSTON DISTRICT IH 45 S NASA ROAD 1	RAMP REVERSAL, SHOULDER WIDENING AND PAVEMENT MARKINGS				
0500-03-540 10/01/2007	GALVESTON COUNTY LINE C, E, R	Funding:	Federal	State	Local	Total
		1-PREV-M	\$384,000	\$96,000	\$0	\$480,000
		20-LOCAL	\$0	\$0	\$223,287	\$223,287
		Project Totals:	\$384,000	\$96,000	\$223,287	\$703,287
5000-00-952 HARRIS 13036	TXDOT HOUSTON DISTRICT IH 45 S HARRIS COUNTY LINE	RAMP REVERSAL, SHOULDER WIDENING AND PAVEMENT MARKINGS				
0500-04-115 10/01/2007	FM 518 C, E, R	Funding:	Federal	State	Local	Total
		1-PREV-M	\$256,000	\$64,000	\$0	\$320,000
		Project Totals:	\$256,000	\$64,000	\$0	\$320,000
5000-00-957 HARRIS 10751	TXDOT HOUSTON DISTRICT IH 610 S OF WESTPARK	REMOVE PAINT/REPAINT (INCLUDING LEAD PAINT) 6 BRIDGES IN IH 610/US 59 INTERCHANGE				
0271-17-144 09/01/2009	N OF RICHMOND C, E, R	Funding:	Federal	State	Local	Total
		1-PREV-M	\$225,000	\$25,000	\$0	\$250,000
		20-LOCAL	\$0	\$0	\$2,899,000	\$2,899,000
		Project Totals:	\$225,000	\$25,000	\$2,899,000	\$3,149,000
5000-00-952 HARRIS 12833	TXDOT HOUSTON DISTRICT IH 610 IH 45	RECONSTRUCTION OF MAINLANES				
0271-14-206 10/01/2007	HEMPSTEAD RD C, E, R	Funding:	Federal	State	Local	Total
		1-PREV-M	\$0	\$15,000,000	\$0	\$15,000,000
		20-LOCAL	\$0	\$0	\$23,811,000	\$23,811,000
		Project Totals:	\$0	\$15,000,000	\$23,811,000	\$38,811,000
5000-00-952 HARRIS 13912	TXDOT HOUSTON DISTRICT IH 610 IH 610/IH 45 NORTH INTERCHANGE	SHOULDER, FULL DEPTH AND BRIDGE DECK REPAIR ON CONNECTORS				
0271-14-215 10/01/2007	C, E, R	Funding:	Federal	State	Local	Total
		1-PREV-M	\$3,148,000	\$787,000	\$0	\$3,935,000
		20-LOCAL	\$0	\$0	\$65,000	\$65,000
		Project Totals:	\$3,148,000	\$787,000	\$65,000	\$4,000,000
5000-00-952 HARRIS 14127	TXDOT HOUSTON DISTRICT IH 610 IH 610/SH 225 INTERCHANGE	SHOULDER, GORE REPAIR AND FULL DEPTH REPAIR				
0271-15-084 02/01/2008	C, E, R	Funding:	Federal	State	Local	Total
		1-PREV-M	\$1,216,800	\$304,200	\$0	\$1,521,000
		20-LOCAL	\$0	\$0	\$247,344	\$247,344

**2008-2011 TRANSPORTATION IMPROVEMENT PROGRAM
BEAUMONT AND HOUSTON DISTRICTS
HOUSTON-GALVESTON MPO**

PREVENTATIVE MAINTENANCE AND REHABILITATION

STATEWIDE CSJ COUNTY MPO ID CSJ NUMBER LET DATE	SPONSOR STREET FROM LIMIT TO LIMIT PHASES	PROJECT DESCRIPTION				
5000-00-952 HARRIS 14127	TXDOT HOUSTON DISTRICT IH 610	SHOULDER, GORE REPAIR AND FULL DEPTH REPAIR				
0271-15-084 02/01/2008	C, E, R					
		Funding:	Federal	State	Local	Total
		Project Totals:	\$1,216,800	\$304,200	\$247,344	\$1,768,344
5000-00-957 MONTGOMERY 10745	TXDOT HOUSTON DISTRICT LP 494 US 59	WIDEN SUBGRADE, OCST AND ACP OVERLAY				
0177-14-026 11/01/2007	KINGWOOD DR C, E, R					
		Funding:	Federal	State	Local	Total
		1-PREV-M	\$360,000	\$40,000	\$0	\$400,000
		20-LOCAL	\$0	\$0	\$4,900,000	\$4,900,000
		Project Totals:	\$360,000	\$40,000	\$4,900,000	\$5,300,000
5000-00-952 HARRIS 12838	TXDOT HOUSTON DISTRICT SH 146	PLANING, ASPHALT OVERLAY, SIGNALS & PAVEMENT MARKINGS				
0389-05-104 09/01/2008	S OF MAIN ST MCCABE ST IN LAPORTE C, E, R					
		Funding:	Federal	State	Local	Total
		1-PREV-M	\$0	\$1,200,000	\$0	\$1,200,000
		Project Totals:	\$0	\$1,200,000	\$0	\$1,200,000
5000-00-952 WALLER 13887	TXDOT HOUSTON DISTRICT SH 159	SEAL COAT, PFC OVERLAY AND PAVEMENT MARKINGS				
0409-02-026 07/01/2008	US 290 TO BRAZOS RIVER C, E, R					
		Funding:	Federal	State	Local	Total
		1-PREV-M	\$1,148,000	\$287,000	\$0	\$1,435,000
		20-LOCAL	\$0	\$0	\$39,534	\$39,534
		Project Totals:	\$1,148,000	\$287,000	\$39,534	\$1,474,534
5000-00-952 HARRIS 14131	TXDOT HOUSTON DISTRICT SH 225	FULL DEPTH CONCRETE REPAIR AND REPAIR OF SPALLING IN CONCRETE PAVEMENT				
0502-01-203 11/01/2007	SHELL OVERPASS TO EAST OF BATTLEGROUND ROAD C, E, R					
		Funding:	Federal	State	Local	Total
		1-PREV-M	\$1,043,200	\$260,800	\$0	\$1,304,000
		Project Totals:	\$1,043,200	\$260,800	\$0	\$1,304,000
5000-00-952 HARRIS 14134	TXDOT HOUSTON DISTRICT SH 288	DRAINAGE IMPROVEMENTS (INLETS, EXTENSIONS AND DRAINS)				
0598-01-084 09/01/2007	STATION 135+01.6 S OF BRAYS BAYOU BRIDGE C, E, R					
		Funding:	Federal	State	Local	Total
		1-PREV-M	\$160,000	\$40,000	\$0	\$200,000
		Project Totals:	\$160,000	\$40,000	\$0	\$200,000

**2008-2011 TRANSPORTATION IMPROVEMENT PROGRAM
BEAUMONT AND HOUSTON DISTRICTS
HOUSTON-GALVESTON MPO**

PREVENTATIVE MAINTENANCE AND REHABILITATION

STATEWIDE CSJ COUNTY MPO ID CSJ NUMBER LET DATE	SPONSOR STREET FROM LIMIT TO LIMIT PHASES	PROJECT DESCRIPTION				
5000-00-952 BRAZORIA 14135 0598-03-024 07/01/2008	TXDOT HOUSTON DISTRICT SH 288 AT CR 44 C, E, R	INSTALL BOX CULVERT				
		Funding:	Federal	State	Local	Total
		1-PREV-M	\$427,200	\$106,800	\$0	\$534,000
		Project Totals:	\$427,200	\$106,800	\$0	\$534,000
5000-00-958 HARRIS 7263 0051-02-072 09/01/2008	TXDOT HOUSTON DISTRICT SH 3 EDGEBROOK SOUTH SHAVER C, E, R	INSTALL REINFORCED CONCRETE PIPE IN DITCH (PHASE 2)				
		Funding:	Federal	State	Local	Total
		11-ST DIST DISC	\$0	\$1,617,959	\$0	\$1,617,959
		Project Totals:	\$0	\$1,617,959	\$0	\$1,617,959
5000-00-957 HARRIS 10726 0051-02-088 01/01/2008	TXDOT HOUSTON DISTRICT SH 3 S RICHEY COLLEGE AVE C, E, R	DRAINAGE IMPROVEMENTS				
		Funding:	Federal	State	Local	Total
		1-PREV-M	\$374,400	\$41,600	\$0	\$416,000
		Project Totals:	\$374,400	\$41,600	\$0	\$416,000
5000-00-957 HARRIS 10728 0051-06-013 09/01/2008	TXDOT HOUSTON DISTRICT SH 3 WINKLER DR S RICHEY C, E, R	DRAINAGE IMPROVEMENTS				
		Funding:	Federal	State	Local	Total
		1-PREV-M	\$374,400	\$41,600	\$0	\$416,000
		Project Totals:	\$374,400	\$41,600	\$0	\$416,000
5000-00-952 GALVESTON 10846 0051-02-090 12/01/2007	TXDOT HOUSTON DISTRICT SH 3 HORSEPEN BAYOU EL DORADO C, E, R	PE TO IMPROVE DRAINAGE STRATEGY				
		Funding:	Federal	State	Local	Total
		1-PREV-M	\$0	\$290,000	\$0	\$290,000
		Project Totals:	\$0	\$290,000	\$0	\$290,000
5000-00-957 HARRIS 12870 0051-02-091 04/01/2009	TXDOT HOUSTON DISTRICT SH 3 HORSEPEN BAYOU (500' N OF FM 2351) GALVESTON C/L C, E, R	DRAINAGE IMPROVEMENTS (PHASE V)				
		Funding:	Federal	State	Local	Total
		1-PREV-M	\$5,572,000	\$1,393,000	\$0	\$6,965,000
		Project Totals:	\$5,572,000	\$1,393,000	\$0	\$6,965,000

**2008-2011 TRANSPORTATION IMPROVEMENT PROGRAM
BEAUMONT AND HOUSTON DISTRICTS
HOUSTON-GALVESTON MPO**

PREVENTATIVE MAINTENANCE AND REHABILITATION

STATEWIDE CSJ COUNTY MPO ID CSJ NUMBER LET DATE	SPONSOR STREET FROM LIMIT TO LIMIT PHASES	PROJECT DESCRIPTION				
5000-00-952 HARRIS 13882 0051-06-017 06/01/2008	TXDOT HOUSTON DISTRICT SH 3 IH 45 TO RICHEY STREET C, E, R	FULL DEPTH CONCRETE REPAIR, PLANING AND ASPHALT OVERLAY				
		Funding:	Federal	State	Local	Total
		1-PREV-M	\$640,000	\$160,000	\$0	\$800,000
		Project Totals:	\$640,000	\$160,000	\$0	\$800,000
5000-00-952 HARRIS 13902 1685-05-091 02/01/2008	TXDOT HOUSTON DISTRICT SH 6 717.8' S OF MEMORIAL DR SCHILLER RD C, E, R	PLANNING, ONE COURSE SURFACE TREATMENT, ACP OVERLAY WITH PAVEMENT MARKINGS				
		Funding:	Federal	State	Local	Total
		1-PREV-M	\$2,857,600	\$714,400	\$0	\$3,572,000
		20-LOCAL	\$0	\$0	\$124	\$124
		Project Totals:	\$2,857,600	\$714,400	\$124	\$3,572,124
5000-00-957 GALVESTON 10855 0367-03-035 09/01/2008	TXDOT HOUSTON DISTRICT SH 87 CRYSTAL BEACH GILCHRIST C, E, R	REHAB, OVERLAY AND CLEAN DITCHES				
		Funding:	Federal	State	Local	Total
		1-PREV-M	\$1,765,440	\$196,160	\$0	\$1,961,600
		20-LOCAL	\$0	\$0	\$1,298,255	\$1,298,255
		Project Totals:	\$1,765,440	\$196,160	\$1,298,255	\$3,259,855
5000-00-957 GALVESTON 10857 0367-04-073 09/01/2008	TXDOT HOUSTON DISTRICT SH 87 BOLIVAR FERRY LANDING CRYSTAL BEACH C, E, R	RAISE, REHABILITATE AND OVERLAY				
		Funding:	Federal	State	Local	Total
		1-PREV-M	\$1,765,440	\$196,160	\$0	\$1,961,600
		Project Totals:	\$1,765,440	\$196,160	\$0	\$1,961,600
5000-00-957 HARRIS 10860 0367-02-073 09/01/2009	TXDOT HOUSTON DISTRICT SH 87 GILCHRIST SH 124 C, E, R	RAISE, REHABILITATE AND OVERLAY				
		Funding:	Federal	State	Local	Total
		1-PREV-M	\$9,990,000	\$1,110,000	\$0	\$11,100,000
		20-LOCAL	\$0	\$0	\$7,471,646	\$7,471,646
		Project Totals:	\$9,990,000	\$1,110,000	\$7,471,646	\$18,571,646
5000-00-952 HARRIS 12822 0050-08-083 10/01/2007	TXDOT HOUSTON DISTRICT US 290 AT FM 1960 C, E, R	EXTENSION OF RIGHT TURN LANE AND ADD SHOULDERS AT VARIOUS LOCATIONS ON US 290				
		Funding:	Federal	State	Local	Total
		1-PREV-M	\$202,400	\$50,600	\$0	\$253,000
		20-LOCAL	\$0	\$0	\$65,139	\$65,139
		Project Totals:	\$202,400	\$50,600	\$65,139	\$318,139

**2008-2011 TRANSPORTATION IMPROVEMENT PROGRAM
BEAUMONT AND HOUSTON DISTRICTS
HOUSTON-GALVESTON MPO**

PREVENTATIVE MAINTENANCE AND REHABILITATION

STATEWIDE CSJ COUNTY MPO ID CSJ NUMBER LET DATE	SPONSOR STREET FROM LIMIT TO LIMIT PHASES	PROJECT DESCRIPTION				
5000-00-952 WALLER 13884 0114-11-075 02/01/2008	TXDOT HOUSTON DISTRICT US 290 BLASINGAME RD BRAZOS RIVER BRIDGE C, E, R	SEAL COAT, PFC OVERLAY AND PAVEMENT MARKINGS				
		Funding:	Federal	State	Local	Total
		1-PREV-M	\$2,935,200	\$733,800	\$0	\$3,669,000
		20-LOCAL	\$0	\$0	\$579,414	\$579,414
		Project Totals:	\$2,935,200	\$733,800	\$579,414	\$4,248,414
5000-00-952 HARRIS 13885 0114-12-006 03/01/2008	TXDOT HOUSTON DISTRICT US 290 WALLER C/L 0.532 MI E OF BADTKE RD C, E, R	EDGE DRAINS, ACP OVERLAY AND PAVEMENT MARKINGS				
		Funding:	Federal	State	Local	Total
		1-PREV-M	\$6,080,000	\$1,520,000	\$0	\$7,600,000
		20-LOCAL	\$0	\$0	\$326,408	\$326,408
		Project Totals:	\$6,080,000	\$1,520,000	\$326,408	\$7,926,408
5000-00-952 HARRIS 12863 0027-13-190 12/01/2008	TXDOT HOUSTON DISTRICT US 59 S LANCASHIRE ST SHEPARD DR C, E, R	RECONSTRUCT FRONTAGE ROADS AND INTERSECTIONS WITH FAST TRACK PAVEMENT				
		Funding:	Federal	State	Local	Total
		11-ST DIST DISC	\$10,400,000	\$2,600,000	\$0	\$13,000,000
		20-LOCAL	\$0	\$0	\$259,528	\$259,528
		Project Totals:	\$10,400,000	\$2,600,000	\$259,528	\$13,259,528
5000-00-952 HARRIS 13909 0028-01-092 10/01/2007	TXDOT HOUSTON DISTRICT US 90 MESA DRIVE TO WEST OF BW 8 C, E, R	MILL, ASHPALT OVERLAY AND PAVEMENT MARKINGS				
		Funding:	Federal	State	Local	Total
		1-PREV-M	\$2,720,000	\$680,000	\$0	\$3,400,000
		20-LOCAL	\$0	\$0	\$1,015,966	\$1,015,966
		Project Totals:	\$2,720,000	\$680,000	\$1,015,966	\$4,415,966
5000-00-952 HARRIS 14120 0028-02-084 12/01/2007	TXDOT HOUSTON DISTRICT US 90 BW 8 TO FM 2100 C, E, R	FULL DEPTH CONCRETE REPAIR AND REPAIR OF SPALLING IN CONCRETE PAVEMENT				
		Funding:	Federal	State	Local	Total
		1-PREV-M	\$1,856,000	\$464,000	\$0	\$2,320,000
		Project Totals:	\$1,856,000	\$464,000	\$0	\$2,320,000
5000-00-952 HARRIS 14121 0028-02-085 11/01/2007	TXDOT HOUSTON DISTRICT US 90 BOHEMIAN HALL ROAD TO CHAMBERS COUNTY LINE C, E, R	FULL DEPTH CONCRETE REPAIR AND REPAIR OF SPALLING IN CONCRETE PAVEMENT				
		Funding:	Federal	State	Local	Total
		1-PREV-M	\$472,800	\$118,200	\$0	\$591,000
		20-LOCAL	\$0	\$0	\$193,952	\$193,952

**2008-2011 TRANSPORTATION IMPROVEMENT PROGRAM
BEAUMONT AND HOUSTON DISTRICTS
HOUSTON-GALVESTON MPO**

PREVENTATIVE MAINTENANCE AND REHABILITATION

STATEWIDE CSJ COUNTY MPO ID CSJ NUMBER LET DATE	SPONSOR STREET FROM LIMIT TO LIMIT PHASES	PROJECT DESCRIPTION				
5000-00-952 HARRIS 14121	TXDOT HOUSTON DISTRICT US 90 BOHEMIAN HALL ROAD TO CHAMBERS COUNTY LINE	FULL DEPTH CONCRETE REPAIR AND REPAIR OF SPALLING IN CONCRETE PAVEMENT				
0028-02-085 11/01/2007	C, E, R	Funding:	Federal	State	Local	Total
		Project Totals:	\$472,800	\$118,200	\$193,952	\$784,952
5000-00-952 FORT BEND 13014	TXDOT HOUSTON DISTRICT US 90A AT FM 762	ADD LEFT TURN LANE AND IMPROVE TURN RADIUS				
0027-07-038 12/01/2007	C, E, R	Funding:	Federal	State	Local	Total
		1-PREV-M	\$0	\$400,000	\$0	\$400,000
		Project Totals:	\$0	\$400,000	\$0	\$400,000
5000-00-952 HARRIS 489	TXDOT HOUSTON DISTRICT VA AT HOUSTON TRANSTAR	IMPROVE TRANSTAR TO SATELLITE COMMUNICATIONS CONNECTIVITY AND ADDITIONAL SYSTEM OPERATION ENHANCEMENTS				
0912-71-576 01/01/2008	C, E, R	Funding:	Federal	State	Local	Total
		1-PREV-M	\$0	\$352,520	\$0	\$352,520
		Project Totals:	\$0	\$352,520	\$0	\$352,520
5000-00-957 HARRIS 7380	TXDOT HOUSTON DISTRICT VA VARIOUS	FY 2004 FLOW SIGNAL SYSTEM MAINTENANCE				
0912-00-213 01/01/2008	C, E, R	Funding:	Federal	State	Local	Total
		1-PREV-M	\$0	\$401,500	\$0	\$401,500
		Project Totals:	\$0	\$401,500	\$0	\$401,500
5000-00-952 HARRIS 12872	TXDOT HOUSTON DISTRICT VA VARIOUS LOCATIONS	DITCH REGRADING ALONG IH 10, SH 134 & FM 1942				
0912-71-893 09/01/2008	C, E, R	Funding:	Federal	State	Local	Total
		1-PREV-M	\$0	\$1,000,000	\$0	\$1,000,000
		20-LOCAL	\$0	\$0	\$365,650	\$365,650
		Project Totals:	\$0	\$1,000,000	\$365,650	\$1,365,650
5000-00-957 FORT BEND 13240	TXDOT HOUSTON DISTRICT VA AT SH 36, US90A & FM 1640	INSTALL PIPE LINER				
0912-34-124 10/01/2007	C, E, R	Funding:	Federal	State	Local	Total
		11-ST DIST DISC	\$800,000	\$200,000	\$0	\$1,000,000
		20-LOCAL	\$0	\$0	\$1,001,773	\$1,001,773
		Project Totals:	\$800,000	\$200,000	\$1,001,773	\$2,001,773

**2008-2011 TRANSPORTATION IMPROVEMENT PROGRAM
BEAUMONT AND HOUSTON DISTRICTS
HOUSTON-GALVESTON MPO**

PREVENTATIVE MAINTENANCE AND REHABILITATION

STATEWIDE CSJ COUNTY MPO ID CSJ NUMBER LET DATE	SPONSOR STREET FROM LIMIT TO LIMIT PHASES	PROJECT DESCRIPTION				
5000-00-952 HARRIS 13915	TXDOT HOUSTON DISTRICT VA VARIOUS LOCATIONS DISTRICTWIDE	REPAIR/REPLACE HIGH MAST FOUNDATIONS (ASR DAMAGE) AND BRIDGESEALING BW8 AT IH 45				
0912-00-319 11/01/2007	C, E, R	Funding:	Federal	State	Local	Total
		1-PREV-M	\$717,600	\$179,400	\$0	\$897,000
		Project Totals:	\$717,600	\$179,400	\$0	\$897,000
5000-00-952 HARRIS 14136	TXDOT HOUSTON DISTRICT VA VARIOUS LOCATIONS DISTRICTWIDE	TSM MAINTENANCE				
0912-00-283 01/01/2008	C, E, R	Funding:	Federal	State	Local	Total
		1-PREV-M	\$1,200,000	\$300,000	\$0	\$1,500,000
		Project Totals:	\$1,200,000	\$300,000	\$0	\$1,500,000
5000-00-952 HARRIS 14137	TXDOT HOUSTON DISTRICT VA VARIOUS LOCATIONS DISTRICTWIDE	HORIZONTAL/ANGLE CORE DRILLING				
0912-00-309 01/01/2008	C, E, R	Funding:	Federal	State	Local	Total
		1-PREV-M	\$28,000	\$7,000	\$0	\$35,000
		Project Totals:	\$28,000	\$7,000	\$0	\$35,000
5000-00-952 BRAZORIA 14149	TXDOT HOUSTON DISTRICT VA VARIOUS LOCATIONS	MBGF UPGRADES				
0912-31-211 05/01/2008	C, E, R	Funding:	Federal	State	Local	Total
		1-PREV-M	\$240,000	\$60,000	\$0	\$300,000
		Project Totals:	\$240,000	\$60,000	\$0	\$300,000
5000-00-958 HARRIS 14151	TXDOT HOUSTON DISTRICT VA VARIOUS LOCATIONS DISTRICTWIDE	INTERSECTION IMPROVEMENTS				
0912-71-852 01/01/2008	C, E, R	Funding:	Federal	State	Local	Total
		1-PREV-M	\$1,486,400	\$371,600	\$0	\$1,858,000
		Project Totals:	\$1,486,400	\$371,600	\$0	\$1,858,000
5000-00-952 HARRIS 14152	TXDOT HOUSTON DISTRICT VA BW 8 AND IH 45	MISCELLANEOUS DRAINAGE REPAIRS				
0912-72-082 11/01/2007	C, E, R	Funding:	Federal	State	Local	Total
		1-PREV-M	\$400,000	\$100,000	\$0	\$500,000
		Project Totals:	\$400,000	\$100,000	\$0	\$500,000

**2008-2011 TRANSPORTATION IMPROVEMENT PROGRAM
BEAUMONT AND HOUSTON DISTRICTS
HOUSTON-GALVESTON MPO**

PREVENTATIVE MAINTENANCE AND REHABILITATION

STATEWIDE CSJ COUNTY MPO ID CSJ NUMBER LET DATE	SPONSOR STREET FROM LIMIT TO LIMIT PHASES	PROJECT DESCRIPTION				
5000-00-952 HARRIS 14158	TXDOT HOUSTON DISTRICT VA IH 45, US 59 AND SH 249	MISCELLANEOUS DRAINAGE REPAIRS				
0912-72-136 09/01/2009	C, E, R	Funding:	Federal	State	Local	Total
		1-PREV-M	\$406,400	\$101,600	\$0	\$508,000
		Project Totals:	\$406,400	\$101,600	\$0	\$508,000
5000-00-952 GALVESTON 14161	TXDOT HOUSTON DISTRICT VA VARIOUS LOCATIONS	COUNTY WIDE FULL DEPTH CONCRETE REPAIRS AND SPALL REPAIR				
0912-73-127 10/01/2007	C, E, R	Funding:	Federal	State	Local	Total
		1-PREV-M	\$548,000	\$137,000	\$0	\$685,000
		Project Totals:	\$548,000	\$137,000	\$0	\$685,000
5000-00-952 GALVESTON 14162	TXDOT HOUSTON DISTRICT VA VARIOUS LOCATIONS	COUNTYWIDE FULL DEPTH CONCRETE REPAIR				
0912-73-131 07/01/2008	C, E, R	Funding:	Federal	State	Local	Total
		1-PREV-M	\$332,000	\$83,000	\$0	\$415,000
		Project Totals:	\$332,000	\$83,000	\$0	\$415,000
5000-00-952 GALVESTON 14163	TXDOT HOUSTON DISTRICT VA VARIOUS LOCATIONS	COUNTYWIDE CRACK SEALING				
0912-73-132 03/01/2008	C, E, R	Funding:	Federal	State	Local	Total
		1-PREV-M	\$308,000	\$77,000	\$0	\$385,000
		Project Totals:	\$308,000	\$77,000	\$0	\$385,000
5000-00-952 GALVESTON 14164	TXDOT HOUSTON DISTRICT VA VARIOUS LOCATIONS	COUNTYWIDE ASPHALT PAVEMENT REPAIR				
0912-73-133 04/01/2008	C, E, R	Funding:	Federal	State	Local	Total
		1-PREV-M	\$276,000	\$69,000	\$0	\$345,000
		Project Totals:	\$276,000	\$69,000	\$0	\$345,000
5000-00-952 MULTIPLE 14482	TXDOT HOUSTON DISTRICT VA VARIOUS	FY 2008 PLACEHOLDER FOR PREVENTATIVE MAINTENANCE CAT 1 PROJECTS				
5000-00-952 09/01/2007	C, E, R	Funding:	Federal	State	Local	Total
		1-PREV-M	\$5,254,917	\$1,313,729	\$0	\$6,568,646
		Project Totals:	\$5,254,917	\$1,313,729	\$0	\$6,568,646

2008-2011 TRANSPORTATION IMPROVEMENT PROGRAM
 BEAUMONT AND HOUSTON DISTRICTS
 HOUSTON-GALVESTON MPO

PREVENTATIVE MAINTENANCE AND REHABILITATION

STATEWIDE CSJ COUNTY MPO ID CSJ NUMBER LET DATE	SPONSOR STREET FROM LIMIT TO LIMIT PHASES	PROJECT DESCRIPTION				
5000-00-952 MULTIPLE 14483	TXDOT HOUSTON DISTRICT VA VARIOUS	FY 2009 PLACEHOLDER FOR PREVENTATIVE MAINTENANCE CAT 1				
5000-00-952 09/01/2008	C, E, R	Funding:	Federal	State	Local	Total
		1-PREV-M	\$95,517,873	\$23,879,468	\$0	\$119,397,341
		Project Totals:	\$95,517,873	\$23,879,468	\$0	\$119,397,341
5000-00-952 MULTIPLE 14484	TXDOT HOUSTON DISTRICT VA VARIOUS	FY 2010 PLACEHOLDER FOR PREVENTATIVE MAINTENANCE CAT 1				
5000-00-952 09/01/2010	C, E, R	Funding:	Federal	State	Local	Total
		1-PREV-M	\$84,101,600	\$21,025,400	\$0	\$105,127,000
		Project Totals:	\$84,101,600	\$21,025,400	\$0	\$105,127,000
5000-00-952 MULTIPLE 14485	TXDOT HOUSTON DISTRICT VA VARIOUS	FY 2011 PLACEHOLDER FOR PREVENTATIVE MAINTENANCE CAT 1 PROJECTS				
5000-00-952 09/01/2011	C, E, R	Funding:	Federal	State	Local	Total
		1-PREV-M	\$102,569,600	\$25,642,400	\$0	\$128,212,000
		Project Totals:	\$102,569,600	\$25,642,400	\$0	\$128,212,000

**2008-2011 TRANSPORTATION IMPROVEMENT PROGRAM
BEAUMONT AND HOUSTON DISTRICTS
HOUSTON-GALVESTON MPO**

RAILROAD GRADE SEPARATIONS

STATEWIDE CSJ COUNTY MPO ID CSJ NUMBER LET DATE	SPONSOR STREET FROM LIMIT TO LIMIT PHASES	PROJECT DESCRIPTION				
5000-00-954 HARRIS 14062 0912-72-024 09/01/2008	TXDOT HOUSTON DISTRICT CS AT KANSAS STREET C, E, R	FY 2005 RR SIGNAL & WARNING DEVICES (UP RR DOT# 416 597Y) (CITY OF HOUSTON)				
		Funding:	Federal	State	Local	Total
		10-MISC	\$153,000	\$0	\$17,000	\$170,000
		Project Totals:	\$153,000	\$0	\$17,000	\$170,000
5000-00-954 MONTGOMERY 10245 0523-09-016 04/01/2009	TXDOT HOUSTON DISTRICT FM 1488 IN MAGNOLIA AT BNSF RR C, E, R	CONSTRUCT RAILROAD-HIGHWAY GRADE SEPARATION				
		Funding:	Federal	State	Local	Total
		6-BRIDGE	\$5,640,000	\$1,410,000	\$0	\$7,050,000
		Project Totals:	\$5,640,000	\$1,410,000	\$0	\$7,050,000
5000-00-954 MONTGOMERY 14088 0523-10-032 09/01/2008	TXDOT HOUSTON DISTRICT FM 1488 IN MOSTYN C, E, R	FY 2005 RAILROAD GRADE CROSSING REPLANKING PROGRAM (BNSF DOT# 597 112Y)				
		Funding:	Federal	State	Local	Total
		10-MISC	\$25,457	\$6,364	\$0	\$31,821
		Project Totals:	\$25,457	\$6,364	\$0	\$31,821
5000-00-954 MONTGOMERY 14040 0720-02-071 09/01/2008	TXDOT HOUSTON DISTRICT FM 149 AT UP RAILROAD IN MAGNOLIA C, E, R	FY 2006 RAILROAD GRADE CROSSING REPLANKING PROGRAM (UPRR DOT# 430 087E)				
		Funding:	Federal	State	Local	Total
		10-MISC	\$15,360	\$3,840	\$0	\$19,200
		Project Totals:	\$15,360	\$3,840	\$0	\$19,200
5000-00-954 MONTGOMERY 14089 0720-02-069 09/01/2008	TXDOT HOUSTON DISTRICT FM 149 SOUTH OF MONTGOMERY C, E, R	FY 2005 RAILROAD GRADE CROSSING REPLANKING PROGRAM (BNSF DOT# 024 326J)				
		Funding:	Federal	State	Local	Total
		10-MISC	\$17,709	\$4,427	\$0	\$22,136
		Project Totals:	\$17,709	\$4,427	\$0	\$22,136
5000-00-954 MONTGOMERY 14090 0720-02-070 09/01/2008	TXDOT HOUSTON DISTRICT FM 149 AT JACKSON ROAD C, E, R	FY 2005 RAILROAD GRADE CROSSING REPLANKING PROGRAM (BNSF DOT# 597 114M)				
		Funding:	Federal	State	Local	Total
		10-MISC	\$17,709	\$4,427	\$0	\$22,136
		Project Totals:	\$17,709	\$4,427	\$0	\$22,136

**2008-2011 TRANSPORTATION IMPROVEMENT PROGRAM
BEAUMONT AND HOUSTON DISTRICTS
HOUSTON-GALVESTON MPO**

RAILROAD GRADE SEPARATIONS

STATEWIDE CSJ COUNTY MPO ID CSJ NUMBER LET DATE	SPONSOR STREET FROM LIMIT TO LIMIT PHASES	PROJECT DESCRIPTION				
5000-00-954 HARRIS 6095 1062-04-047 09/01/2008	TXDOT HOUSTON DISTRICT FM 2100 AT SP RR IN CROSBY C, E, R	CONSTRUCT RAILROAD GRADE SEPARATION STRUCTURE & APPROACHES				
		Funding:	Federal	State	Local	Total
		6-BRIDGE	\$8,000,000	\$2,000,000	\$0	\$10,000,000
		20-LOCAL	\$0	\$0	\$2,300,000	\$2,300,000
		Project Totals:	\$8,000,000	\$2,000,000	\$2,300,000	\$12,300,000
5000-00-954 MONTGOMERY 14178 3158-01-031 09/01/2008	TXDOT HOUSTON DISTRICT FM 3083 AT UPRR C, E, R	CONSTRUCT GRADE SEPARATION (DOT# 448 431H)				
		Funding:	Federal	State	Local	Total
		6-BRIDGE	\$4,960,000	\$1,240,000	\$0	\$6,200,000
		20-LOCAL	\$0	\$0	\$5,300,000	\$5,300,000
		Project Totals:	\$4,960,000	\$1,240,000	\$5,300,000	\$11,500,000
5000-00-954 FORT BEND 12855 0543-02-055 12/01/2009	TXDOT HOUSTON DISTRICT FM 359 AT US 90A AND ATSF/SP RR C, E, R	RAILROAD GRADE SEPARATION (ELEVATED T)				
		Funding:	Federal	State	Local	Total
		6-BRIDGE	\$9,600,000	\$2,400,000	\$0	\$12,000,000
		20-LOCAL	\$0	\$0	\$3,000,000	\$3,000,000
		Project Totals:	\$9,600,000	\$2,400,000	\$3,000,000	\$15,000,000
5000-00-954 GALVESTON 14070 1002-02-013 09/01/2008	TXDOT HOUSTON DISTRICT FM 517 FM 517 WB AT UPRR IN DICKINSON C, E, R	FY 2006 RAILROAD GRADE CROSSING REPLANKING PROGRAM (UPRR DOT# 748 278X)				
		Funding:	Federal	State	Local	Total
		10-MISC	\$23,040	\$5,760	\$0	\$28,800
		Project Totals:	\$23,040	\$5,760	\$0	\$28,800
5000-00-954 GALVESTON 14071 1002-02-014 09/01/2008	TXDOT HOUSTON DISTRICT FM 517 FM 517 EB AT UPRR IN DICKINSON C, E, R	FY 2006 RAILROAD GRADE CROSSING REPLANKING PROGRAM (UPRR DOT# 859 561P)				
		Funding:	Federal	State	Local	Total
		10-MISC	\$23,040	\$0	\$5,760	\$28,800
		Project Totals:	\$23,040	\$0	\$5,760	\$28,800
5000-00-954 GALVESTON 14069 0978-01-035 09/01/2008	TXDOT HOUSTON DISTRICT FM 646 AT UP RAILROAD IN LEAGUE CITY C, E, R	FY 2006 RAILROAD GRADE CROSSING REPLANKING PROGRAM (UPRR DOT# 859 559N)				
		Funding:	Federal	State	Local	Total
		10-MISC	\$28,800	\$7,200	\$0	\$36,000
		Project Totals:	\$28,800	\$7,200	\$0	\$36,000

**2008-2011 TRANSPORTATION IMPROVEMENT PROGRAM
BEAUMONT AND HOUSTON DISTRICTS
HOUSTON-GALVESTON MPO**

RAILROAD GRADE SEPARATIONS

STATEWIDE CSJ COUNTY MPO ID CSJ NUMBER LET DATE	SPONSOR STREET FROM LIMIT TO LIMIT PHASES	PROJECT DESCRIPTION				
5000-00-954 GALVESTON 14087 0389-11-056 09/01/2008	TXDOT HOUSTON DISTRICT LP 197 AT TCT RAILROAD IN TEXAS CITY C, E, R	FY 2006 RAILROAD GRADE CROSSING REPLANKING PROGRAM (TCT DOT# 846 148V)				
		Funding:	Federal	State	Local	Total
		10-MISC	\$67,200	\$16,800	\$0	\$84,000
		Project Totals:	\$67,200	\$16,800	\$0	\$84,000
5000-00-954 HARRIS 9883 0051-02-070 01/01/2008	TXDOT HOUSTON DISTRICT SH 3 COLLEGE EDGEBROOK C, E, R	INSTALL REINFORCED CONCRETE PIPE IN DITCH (PHASE 1)				
		Funding:	Federal	State	Local	Total
		1-PREV-M	\$1,428,000	\$357,000	\$0	\$1,785,000
		Project Totals:	\$1,428,000	\$357,000	\$0	\$1,785,000
5000-00-954 FORT BEND 9430 0187-05-045 12/01/2009	TXDOT HOUSTON DISTRICT SH 36 AT UP RR IN ROSENBERG C, E, R	REPLACE RAILROAD UNDERPASS				
		Funding:	Federal	State	Local	Total
		6-BRIDGE	\$8,800,000	\$2,200,000	\$0	\$11,000,000
		20-LOCAL	\$0	\$0	\$3,300,000	\$3,300,000
		Project Totals:	\$8,800,000	\$2,200,000	\$3,300,000	\$14,300,000
5000-00-954 GALVESTON 14086 0192-04-098 09/01/2008	TXDOT HOUSTON DISTRICT SH 6 AT TCT RAILROAD IN HITCHCOCK C, E, R	FY 2006 RAILROAD GRADE CROSSING REPLANKING PROGRAM (TCT DOT# 846 154Y)				
		Funding:	Federal	State	Local	Total
		2-METRO-TMA	\$34,560	\$8,640	\$0	\$43,200
		Project Totals:	\$34,560	\$8,640	\$0	\$43,200
5000-00-954 FORT BEND 6088 0027-06-046 12/01/2009	TXDOT HOUSTON DISTRICT US 90A AT UP RR IN ROSENBERG C, E, R	REPLACE RAILROAD UNDERPASS				
		Funding:	Federal	State	Local	Total
		6-BRIDGE	\$9,600,000	\$2,400,000	\$0	\$12,000,000
		20-LOCAL	\$0	\$0	\$6,000,000	\$6,000,000
		Project Totals:	\$9,600,000	\$2,400,000	\$6,000,000	\$18,000,000

**2008-2011 TRANSPORTATION IMPROVEMENT PROGRAM
BEAUMONT AND HOUSTON DISTRICTS
HOUSTON-GALVESTON MPO**

SAFETY

STATEWIDE CSJ COUNTY MPO ID CSJ NUMBER LET DATE	SPONSOR STREET FROM LIMIT TO LIMIT PHASES	PROJECT DESCRIPTION				
5800-00-950 HARRIS 14117	TXDOT HOUSTON DISTRICT BW 8 0.118 E OF OLD HUMBLE RD	SIGNING AND PAVEMENT MARKINGS				
3256-02-900 08/01/2009	0.396 MI W OF LOCKWOOD DR C, E, R	Funding:	Federal	State	Local	Total
		10-MISC	\$0	\$0	\$1,082,480	\$1,082,480
		Project Totals:	\$0	\$0	\$1,082,480	\$1,082,480
5800-00-950 HARRIS 14180	TXDOT HOUSTON DISTRICT BW 8 0.118 E OF OLD HUMBLE RD	SIGNALS AND ILLUMINATION				
3256-02-901 08/01/2008	0.396 MI W OF LOCKWOOD DR C, E, R	Funding:	Federal	State	Local	Total
		10-MISC	\$0	\$0	\$1,136,494	\$1,136,494
		Project Totals:	\$0	\$0	\$1,136,494	\$1,136,494
5800-00-950 HARRIS 14066	TXDOT HOUSTON DISTRICT CS TEWANTIN DRIVE AT BNSF	FY 2007 RR SIGNAL & WARNING DEVICES (BNSF DOT# 023 217C)				
0912-72-911 01/01/2008	C, E, R	Funding:	Federal	State	Local	Total
		8-SAFE	\$153,000	\$0	\$17,000	\$170,000
		Project Totals:	\$153,000	\$0	\$17,000	\$170,000
5800-00-950 FORT BEND 14099	TXDOT HOUSTON DISTRICT CS BELKNAP ROAD AT OLD RICHMOND ROAD	ADD LEFT TURN LANE (HAZARD ELIMINATION PROGRAM)				
0912-34-139 08/01/2009	C, E, R	Funding:	Federal	State	Local	Total
		8-SAFE	\$94,680	\$10,520	\$0	\$105,200
		Project Totals:	\$94,680	\$10,520	\$0	\$105,200
5800-00-950 FORT BEND 14100	TXDOT HOUSTON DISTRICT CS BISSONNET AT GAINES ROAD	ADD LEFT TURN LANE (HAZARD ELIMINATION PROGRAM)				
0912-34-140 08/01/2009	C, E, R	Funding:	Federal	State	Local	Total
		8-SAFE	\$433,170	\$48,130	\$0	\$481,300
		Project Totals:	\$433,170	\$48,130	\$0	\$481,300
5800-00-950 HARRIS 14157	TXDOT HOUSTON DISTRICT CS HOUSTON CITY STREETS	INTEGRATE TRAFFIC LIGHT COORDINATION				
0912-72-134 09/01/2009	C, E, R	Funding:	Federal	State	Local	Total
		10-MISC	\$742,500	\$0	\$0	\$742,500
		20-LOCAL	\$0	\$0	\$757,500	\$757,500
		Project Totals:	\$742,500	\$0	\$757,500	\$1,500,000

**2008-2011 TRANSPORTATION IMPROVEMENT PROGRAM
BEAUMONT AND HOUSTON DISTRICTS
HOUSTON-GALVESTON MPO**

SAFETY

STATEWIDE CSJ COUNTY MPO ID CSJ NUMBER LET DATE	SPONSOR STREET FROM LIMIT TO LIMIT PHASES	PROJECT DESCRIPTION				
5800-00-950 MONTGOMERY 14072	TXDOT HOUSTON DISTRICT FM 1097 AT UP RAILROAD IN WILLIS	FY 2006 RAILROAD GRADE CROSSING REPLANKING PROGRAM (UPRR DOT# 427 978T)				
1259-02-019 09/01/2008	C, E, R	Funding:	Federal	State	Local	Total
		10-MISC	\$26,880	\$6,720	\$0	\$33,600
		Project Totals:	\$26,880	\$6,720	\$0	\$33,600
5800-00-950 MONTGOMERY 14093	TXDOT HOUSTON DISTRICT FM 1314 AT BNSF RAILROAD IN CONROE	FY 2006 RAILROAD GRADE CROSSING REPLANKING PROGRAM (BNSF DOT# 024 360R)				
1986-01-056 09/01/2008	C, E, R	Funding:	Federal	State	Local	Total
		10-MISC	\$23,243	\$5,811	\$0	\$29,054
		Project Totals:	\$23,243	\$5,811	\$0	\$29,054
5800-00-950 GALVESTON 14092	TXDOT HOUSTON DISTRICT FM 2004 AT BNSF RAILROAD IN HITCHCOCK	FY 2006 RAILROAD GRADE CROSSING REPLANKING PROGRAM (BNSF DOT# 022 627X)				
1911-01-019 09/01/2008	C, E, R	Funding:	Federal	State	Local	Total
		10-MISC	\$44,273	\$11,068	\$0	\$55,341
		Project Totals:	\$44,273	\$11,068	\$0	\$55,341
5800-00-950 BRAZORIA 14094	TXDOT HOUSTON DISTRICT FM 2004 IN ANGLETON	FY 2005 RAILROAD GRADE CROSSING REPLANKING PROGRAM (UP DOT# 448 659H)				
2523-02-060 09/01/2008	C, E, R	Funding:	Federal	State	Local	Total
		10-MISC	\$0	\$36,096	\$0	\$36,096
		Project Totals:	\$0	\$36,096	\$0	\$36,096
5800-00-950 MONTGOMERY 14074	TXDOT HOUSTON DISTRICT FM 3083 AT UPRR RAILROAD IN WILLIS	FY 2006 RAILROAD GRADE CROSSING REPLANKING PROGRAM (UPRR DOT# 448 431H)				
3158-01-030 09/01/2008	C, E, R	Funding:	Federal	State	Local	Total
		10-MISC	\$24,000	\$6,000	\$0	\$30,000
		Project Totals:	\$24,000	\$6,000	\$0	\$30,000
5800-00-950 GALVESTON 14168	TXDOT HOUSTON DISTRICT FM 517 W OF MEADOW	CONSTRUCT PASSING LANE (SAFETY IMPROVEMENT)				
1002-02-015 09/01/2008	C, E, R	Funding:	Federal	State	Local	Total
		1-PREV-M	\$400,000	\$100,000	\$0	\$500,000
		Project Totals:	\$400,000	\$100,000	\$0	\$500,000

**2008-2011 TRANSPORTATION IMPROVEMENT PROGRAM
BEAUMONT AND HOUSTON DISTRICTS
HOUSTON-GALVESTON MPO**

SAFETY

STATEWIDE CSJ COUNTY MPO ID CSJ NUMBER LET DATE	SPONSOR STREET FROM LIMIT TO LIMIT PHASES	PROJECT DESCRIPTION				
5800-00-950 BRAZORIA 10677 1004-01-046 09/01/2009	TXDOT HOUSTON DISTRICT FM 524 ENTRANCE TO PHILLIPS REFINERY C, E, R	FOR WORK CONSISTANT OF THE MODERNIZATION OF EXISTING TRAFFIC SIGNALS				
		Funding:	Federal	State	Local	Total
		1-PREV-M	\$128,000	\$32,000	\$0	\$160,000
		Project Totals:	\$128,000	\$32,000	\$0	\$160,000
5800-00-950 GALVESTON 14101 0978-02-064 01/01/2009	TXDOT HOUSTON DISTRICT FM 646 AT 27TH STREET C, E, R	ADD LEFT TURN LANE				
		Funding:	Federal	State	Local	Total
		8-SAFE	\$285,300	\$31,700	\$0	\$317,000
		Project Totals:	\$285,300	\$31,700	\$0	\$317,000
5800-00-950 HARRIS 10939 0500-03-505 04/01/2009	TXDOT HOUSTON DISTRICT IH 45 S 3.37 MI N OF FM 2351 0.37 MI S OF FM 2351 C, E, R	INTERSECTION IMPROVEMENTS				
		Funding:	Federal	State	Local	Total
		11-ST DIST DISC	\$0	\$932,498	\$0	\$932,498
		20-LOCAL	\$0	\$0	\$864,029	\$864,029
		Project Totals:	\$0	\$932,498	\$864,029	\$1,796,527
5800-00-950 HARRIS 14128 0500-03-545 09/01/2007	TXDOT HOUSTON DISTRICT IH 45 S IH 610 BW 8 C, E, R	REPLACE HIGH MAST WINCH AND MOTOR SYSTEM				
		Funding:	Federal	State	Local	Total
		1-PREV-M	\$72,000	\$8,000	\$0	\$80,000
		Project Totals:	\$72,000	\$8,000	\$0	\$80,000
5800-00-950 GALVESTON 14095 3595-01-010 09/01/2008	TXDOT HOUSTON DISTRICT SH 275 AT BNSF RAILROAD IN GALVESTON C, E, R	FY 2006 RAILROAD GRADE CROSSING REPLANKING PROGRAM (BNSF DOT# 849 194G)				
		Funding:	Federal	State	Local	Total
		10-MISC	\$75,263	\$18,816	\$0	\$94,079
		Project Totals:	\$75,263	\$18,816	\$0	\$94,079
5800-00-950 HARRIS 10935 0051-02-079 04/01/2009	TXDOT HOUSTON DISTRICT SH 3 AT FM 2351 C, E, R	INTERSECTION IMPROVEMENTS				
		Funding:	Federal	State	Local	Total
		11-ST DIST DISC	\$0	\$1,401,747	\$0	\$1,401,747
		Project Totals:	\$0	\$1,401,747	\$0	\$1,401,747

**2008-2011 TRANSPORTATION IMPROVEMENT PROGRAM
BEAUMONT AND HOUSTON DISTRICTS
HOUSTON-GALVESTON MPO**

SAFETY

STATEWIDE CSJ COUNTY MPO ID CSJ NUMBER LET DATE	SPONSOR STREET FROM LIMIT TO LIMIT PHASES	PROJECT DESCRIPTION				
5800-00-950 HARRIS 311 1685-05-090 03/01/2009	TXDOT HOUSTON DISTRICT SH 6 At FM 529 C, E, R	CONSTRUCT GRADE SEPARATION				
		Funding:	Federal	State	Local	Total
		8-SAFE	\$9,142,650	\$1,015,850	\$0	\$10,158,500
		20-LOCAL	\$0	\$0	\$1,941,500	\$1,941,500
		Project Totals:	\$9,142,650	\$1,015,850	\$1,941,500	\$12,100,000
5800-00-950 HARRIS 14122 0050-08-085 01/01/2008	TXDOT HOUSTON DISTRICT US 290 FM 529 SH 6 C, E, R	SHORT TERM IMPROVEMENTS TO ADDRESS CONGESTION				
		Funding:	Federal	State	Local	Total
		1-PREV-M	\$800,000	\$200,000	\$0	\$1,000,000
		Project Totals:	\$800,000	\$200,000	\$0	\$1,000,000
5800-00-950 HARRIS 14123 0050-09-073 01/01/2008	TXDOT HOUSTON DISTRICT US 290 IH 610 FM 529 C, E, R	SHORT TERM IMPROVEMENTS TO ADDRESS CONGESTION - INCLUDES INTERSECTION IMPROVEMENTS AT US 290/SENATE TO ALLOW DUAL LEFTS				
		Funding:	Federal	State	Local	Total
		1-PREV-M	\$800,000	\$200,000	\$0	\$1,000,000
		Project Totals:	\$800,000	\$200,000	\$0	\$1,000,000
5800-00-950 HARRIS 14110 0177-07-106 03/01/2008	TXDOT HOUSTON DISTRICT US 59 N HALLS BAYOU TO BF 1960A C, E, R	REPLACE PAVEMENT MARKINGS WITH MULTIPOLYMER AND INSTALL RAISED REFLECTIVE PAVEMENT MARKERS				
		Funding:	Federal	State	Local	Total
		1-PREV-M	\$320,000	\$80,000	\$0	\$400,000
		Project Totals:	\$320,000	\$80,000	\$0	\$400,000
5800-00-950 HARRIS 14111 0177-11-146 03/01/2008	TXDOT HOUSTON DISTRICT US 59 N IH 610 TO HALLS BAYOU C, E, R	REPLACE PAVEMENT MARKINGS WITH MULTIPOLYMER AND INSTALL RAISED REFLECTIVE PAVEMENT MARKERS				
		Funding:	Federal	State	Local	Total
		1-PREV-M	\$320,000	\$80,000	\$0	\$400,000
		Project Totals:	\$320,000	\$80,000	\$0	\$400,000
5800-00-950 FORT BEND 12819 0027-06-051 09/01/2009	TXDOT HOUSTON DISTRICT US 90A FM 1952 SPUR 10 C, E, R	ADD 10-FOOT SHOULDERS AND OVERLAY				
		Funding:	Federal	State	Local	Total
		1-PREV-M	\$0	\$4,290,000	\$0	\$4,290,000
		20-LOCAL	\$0	\$0	\$1,910,001	\$1,910,001
		Project Totals:	\$0	\$4,290,000	\$1,910,001	\$6,200,001

**2008-2011 TRANSPORTATION IMPROVEMENT PROGRAM
BEAUMONT AND HOUSTON DISTRICTS
HOUSTON-GALVESTON MPO**

SAFETY

STATEWIDE CSJ COUNTY MPO ID CSJ NUMBER LET DATE	SPONSOR STREET FROM LIMIT TO LIMIT PHASES	PROJECT DESCRIPTION				
5800-00-950 FORT BEND 12820 0027-06-052 09/01/2009	TXDOT HOUSTON DISTRICT US 90A WHARTON C/L FM 1952 C, E, R	ADD 10-FOOT SHOULDERS AND OVERLAY				
		Funding:	Federal	State	Local	Total
		1-PREV-M	\$0	\$2,705,000	\$0	\$2,705,000
		20-LOCAL	\$0	\$0	\$2,175,893	\$2,175,893
		Project Totals:	\$0	\$2,705,000	\$2,175,893	\$4,880,893
5800-00-950 HARRIS 14098 0912-00-326 11/01/2007	TXDOT HOUSTON DISTRICT VA VAR LOCATIONS ON SH 242 & US 290 C, E, R	ADD 8 RIGHT TURN LANES ALONG SH 242				
		Funding:	Federal	State	Local	Total
		1-PREV-M	\$624,000	\$156,000	\$0	\$780,000
		Project Totals:	\$624,000	\$156,000	\$0	\$780,000
5800-00-950 HARRIS 14139 0912-00-324 10/01/2008	TXDOT HOUSTON DISTRICT VA VARIOUS LOCATIONS DISTRICTWIDE C, E, R	IMPROVE INTERSECTIONS (SAFETY ISSUES)				
		Funding:	Federal	State	Local	Total
		1-PREV-M	\$702,400	\$175,600	\$0	\$878,000
		Project Totals:	\$702,400	\$175,600	\$0	\$878,000
5800-00-950 HARRIS 14146 0912-00-335 12/01/2007	TXDOT HOUSTON DISTRICT VA VARIOUS LOCATIONS DISTRICTWIDE C, E, R	UPGRADE/RECONSTRUCT TRAFFIC SIGNALS				
		Funding:	Federal	State	Local	Total
		11-ST DIST DISC	\$960,000	\$240,000	\$0	\$1,200,000
		Project Totals:	\$960,000	\$240,000	\$0	\$1,200,000
5800-00-950 HARRIS 14147 0912-00-336 12/01/2007	TXDOT HOUSTON DISTRICT VA VARIOUS LOCATIONS DISTRICTWIDE C, E, R	INSTALL VIVDS				
		Funding:	Federal	State	Local	Total
		1-PREV-M	\$408,000	\$102,000	\$0	\$510,000
		Project Totals:	\$408,000	\$102,000	\$0	\$510,000
5800-00-950 HARRIS 14155 0912-72-121 10/01/2008	TXDOT HOUSTON DISTRICT VA VARIOUS LOCATIONS ON IH 610 C, E, R	SIGNING/STRIPING MAINTENANCE				
		Funding:	Federal	State	Local	Total
		11-ST DIST DISC	\$1,000,000	\$250,000	\$0	\$1,250,000
		Project Totals:	\$1,000,000	\$250,000	\$0	\$1,250,000

**2008-2011 TRANSPORTATION IMPROVEMENT PROGRAM
BEAUMONT AND HOUSTON DISTRICTS
HOUSTON-GALVESTON MPO**

SAFETY

STATEWIDE CSJ COUNTY MPO ID CSJ NUMBER LET DATE	SPONSOR STREET FROM LIMIT TO LIMIT PHASES	PROJECT DESCRIPTION				
5800-00-950 HARRIS 14156 0912-72-124 01/01/2008	TXDOT HOUSTON DISTRICT VA VARIOUS LOCATIONS IN HARRIS COUNTY C, E, R	OVERHEAD SIGN CATWALK REMOVAL				
		Funding:	Federal	State	Local	Total
		11-ST DIST DISC	\$1,360,000	\$340,000	\$0	\$1,700,000
		Project Totals:	\$1,360,000	\$340,000	\$0	\$1,700,000

This page left blank intentionally.

Appendix K H-GAC Overview & Committee Memberships

This page left blank intentionally.

Appendix K: H-GAC Overview and Committee Memberships

The Houston-Galveston Area Council

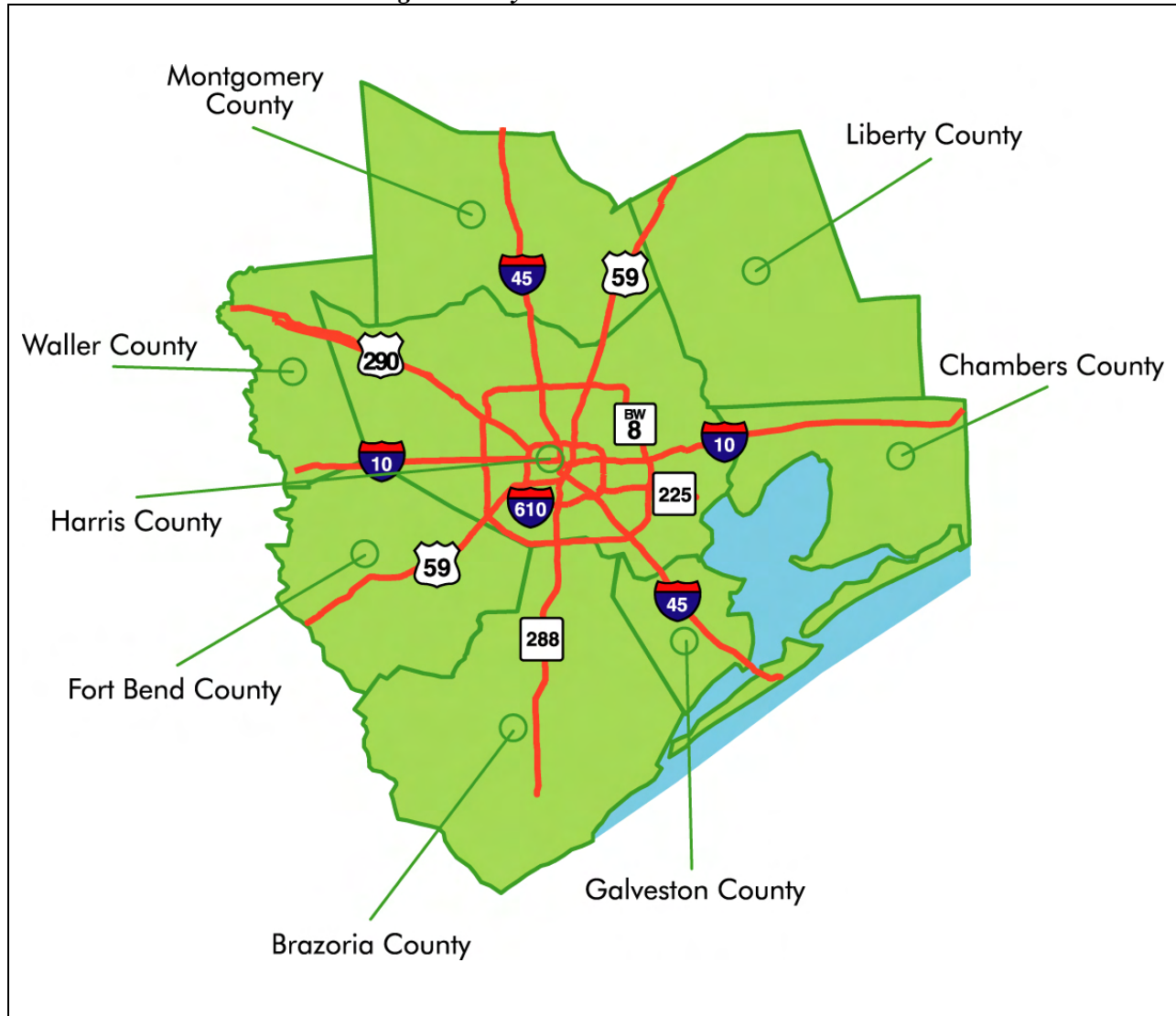
H-GAC serves as the metropolitan planning organization for the Houston-Galveston Transportation Management Area (TMA) that includes Brazoria, Chambers, Fort Bend, Galveston, Harris, Liberty, Montgomery, and Waller counties. H-GAC coordinates the development of transportation plans and programs in the region that receive federal funding assistance. H-GAC is directly responsible for the development of the long-range regional transportation plan (RTP), the cornerstone of the regional transportation planning process. The RTP articulates regional goals for mobility and air quality improvements. It contains a prioritized listing of projects that is intended to implement the goals of the plan. The TIP comprises the first four years of the RTP. It serves as the implementation tool for the transportation priorities for the Houston region that are contained in the RTP.

The regional transportation policy making body is H-GAC's Transportation Policy Council. The Transportation Policy Council (TPC) consists of 24 members representing cities, counties, TxDOT, the Metropolitan Transit Authority of Harris County (METRO) and three at-large members appointed by the H-GAC Board of Directors. See listing of members below. The TPC was established to provide policy guidance and overall coordination of the multimodal planning activities within the region. TPC approval is required for the use of federal funds for transportation projects and services within the eight-county TMA. The TPC makes funding decision for 3 major program categories: Surface Transportation Program – Metro Mobility funds; Congestion Mitigation and Air Quality Program funds; and, federal transit formula funds for the urbanized areas of the TMA.

The Technical Advisory Committee (TAC), appointed by the TPC, is comprised of representatives of member governments and special citizen interest groups with expertise in transportation planning. See listing of members below. The TAC assists the TPC in coordinating the TIP, the RTP and other intermodal planning activities. The TAC reviews and evaluates H-GAC's regional transportation plans and the TIP, and provides its recommendations to the TPC. The TAC's TIP Subcommittee also plays a critical role in this process. The TIP Subcommittee is appointed by the full TAC on an ad-hoc basis to make recommendations regarding TIP development.

Houston-Galveston Transportation Management Area (TMA)

*Figure 1-1
Eight-County Houston-Galveston TMA*



The Houston-Galveston Area Council (H-GAC) has been designated by the Governor of Texas as the MPO for transportation planning in the metropolitan area of the Houston-Galveston Transportation Management Area. The metropolitan area includes Brazoria, Chambers, Fort Bend, Galveston, Harris, Liberty, Montgomery, and Waller Counties. Under the Intermodal Transportation Efficiency Act (ISTEA), this eight-county area has also been designated as a Transportation Management Area (TMA).

Transportation Policy Council (TPC)

Metropolitan Planning Organizations (MPOs) are responsible, in cooperation with the State, for developing transportation plans and programs for urbanized areas. With the passage of the Intermodal Surface Transportation Efficiency Act by Congress in 1991, the roles and responsibilities of MPOs were greatly changed. To reflect the enhanced role of the Transportation Planning Committee in selecting and programming transportation projects, the Transportation Policy Council (TPC) was formed in 1992. The TPC serves as the Policy Board for the MPO. It is also responsible for approving region-wide transportation plans and programs, assuming that they have been developed in a continuing, cooperative, and comprehensive manner that considers all modes of transportation. The Houston-Galveston Area Council provides staff support to the TPC who in turn provides policy guidance on transportation issues to the Houston-Galveston Area Council Board of Directors.

Membership on the TPC consists of chief elected officials and their designated alternates from the five major cities and each of the eight counties within the TMA. Counties and cities not having voting members are represented by members appointed by the H-GAC Board of Directors. The Texas Department of Transportation (TxDOT) (Houston and Beaumont Districts) and the Metropolitan Transit Authority of Harris County (METRO) also each have a representative on the TPC. Three additional positions were added in January of 1999. Two of these positions are for Smaller Cities (in Brazoria County and Harris County) and one for Other Transportation Interests.

Technical Advisory Committee (TAC)

Due to increasing policy and technical responsibilities, the TPC created a standing Technical Advisory Committee (TAC) in late 1992 to assist with technical advice and analysis of transportation plans and projects. The TAC also assists with technical aspects related to the development of the Regional Transportation Plan (RTP), the Transportation Improvement Program (TIP), the Regional Bicycle and Pedestrian Plan, the Major Corridor Study (MCS) Guidelines, and other transportation programs.

Membership on the TAC is comprised of technical staff professionals, or as appropriate, citizens who have technical expertise in developing transportation plans, in implementing transportation projects, or in related fields. TAC representatives from various modes of transportation and from special interests groups affected by transportation planning exist to assure that transportation planning decisions are considered in their broadest context.

Bylaws Committee

This committee is responsible for making recommendations for updates to the established TPC bylaws that relate to the TAC. This committee will make recommendations concerning the TAC bylaws as issues arise. Upon approval of the TAC, the recommendations will then be forwarded to the TPC for approval into the bylaws. Membership of the committee is comprised of members of the TAC as appointed by the Chairman of the TAC.

TIP Subcommittee

The TIP subcommittee is responsible for providing guidance to planning staff in the development of the TIP. This subcommittee will propose guidelines for the ranking of candidate projects for the TIP, as well as provide guidance for major TIP amendments and funding decisions. The subcommittee will review staff recommendations and will approve recommendations for the action of the TAC. Membership of the TIP subcommittee is comprised of a core group of the TAC members as appointed by the TAC. However, all members of the TAC, primary and alternate, may participate in the subcommittee.

Operations Taskforce

The Operations Task Force is responsible for the development of a conceptual regional plan for traffic operations projects. The task force will develop guidelines for determining the project readiness of transportation operations projects. Using these established guidelines, the task force will be involved in TIP project selection to better incorporate a regionally developed traffic operations system. Operations Task Force members are nominated and appointed by the TAC and are representative of the various stakeholders involved with Intelligent Transportation Systems (ITS). This shall include technically qualified professionals; local, county and state agency engineers and planners; as well as members of the TAC knowledgeable in ITS standards.

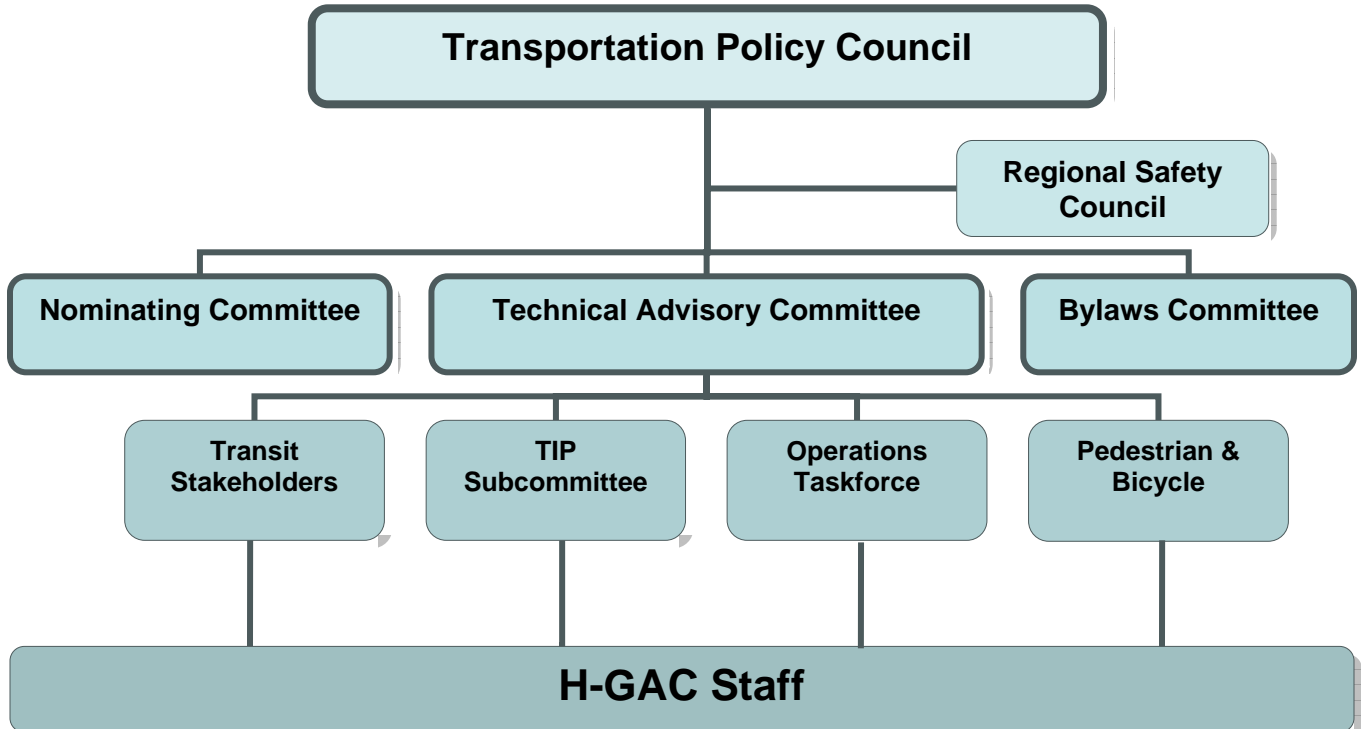
Pedestrian and Bicycle Subcommittee

The Pedestrian and Bicycle Subcommittee is responsible for providing guidance and recommendations to MPO staff in the updating and implementation of the Regional Bikeway Plan. Recommendations will be presented to the TAC and TPC for approval. The subcommittee will develop project selection factors and guidelines, and assist in the selection of TIP projects. Committee membership shall include professional engineers and planners from local, county, and state agencies, as well as advocates and users who are involved in the promotion and development of safer pedestrian and bicycle access and part of the transportation system.

Transit Stakeholders Subcommittee

The Transit Stakeholders Subcommittee provides guidance to MPO staff in the development of the transit element of the TIP. The subcommittee will assist in the selection of TIP projects and provide guidance on other transit related issues. Recommendations are made for approval of the TAC. Transit Stakeholders membership includes volunteers from each of the implementing transit agencies in the TMA as well as other transit professionals. Transit professionals include consultants and other persons with experience in the development or implementation of transit programs. All members of the TAC are welcome to attend and can participate in the development of recommendations to the TAC.

*Figure K-1
Metropolitan Planning Organization Committee Structure*



Transportation Policy Council — 2007

Primary Members

Chairman - James Patterson
Harris County, Precinct 4

1st Vice Chair - Pam Holm
City of Houston, District G

2nd Vice Chair - Norman Brown
Liberty County

Secretary - Tom Reid
City of Pearland

John Barton, P.E.,
TxDOT-Beaumont

Don Brandon, P.E.
Chambers County

Phil Fitzgerald
Liberty County

Pat McLaughlan
City of Bellaire

Scott Elmer, P.E.
City of Missouri City

Matthew Doyle
City of Texas City

Pat Doyle
Galveston County, Precinct 1

Steve Howard
Houston-Galveston Area Council

Tom Kornegay
Port of Houston Authority

Sue Lovell
City of Houston

Michael S. Marcotte, P.E.
City of Houston

Jay Martin
City of Conroe

Don Murray
City of Baytown

Terry Harrison
Waller County, Precinct 2

Dennis C. Parmer
City of Sugar Land, District 1

Alan B. Sadle
Montgomery County

Matt Sebesta
Brazoria County, Precinct 2

Art Storey, P.E.
Harris County

Lyda Ann Thomas
City of Galveston

Tim Tietjens, P.E.
City of Pasadena

Gary K. Trietsch, P.E.
TxDOT Houston

Frank J. Wilson
METRO

TPC Ex-Officio Members

Jose Campos
Federal Highway Administration

Rebecca Rentz
TCEQ

Bill E. King
Linebarger Goggan Blair & Sampson, LLP

John Sweek
Federal Transit Administration

Mr. Jeff Moseley
Greater Houston Partnership

Technical Advisory Committee — 2007

Primary Members

Chairman - Dale Rudick, P.E.
City of Sugar Land

Vice Chair - Marlene Gafrick
City of Houston

Ross McCall
Montgomery County

Don Brandon, P.E.
Chambers County

Don Carroll
City of Texas City

Raymond D. Chong, P.E., PTOE
City of Houston

David Crossley
Gulf Coast Institute

Perri D'Armond
Fort Bend Economic Development

David Douglas
Liberty County

Martha Mayes
American Red Cross

Scott Elmer, P.E.
City of Missouri City

G. Michael Fitzgerald, P.E.
Galveston County

D. Jesse Hegemier, P.E.
Fort Bend County

Robert Heineman
The Woodlands Operating Co. LP

Mike Hodge, P.E.
City of Pearland

James Jackson
Port of Houston Authority

Gabriel Johnson, P.E.
TxDOT-Houston

George Jordan
Waller County

Carol Lewis
Texas Southern University

Mark Loethen
City of Houston

Phillip Lujan, P.E.
TxDOT-Beaumont

George Lyon, P.E.
Harris County Toll Road Authority

Andy Mao, P.E.
Harris County

Vastene Olier
Colorado Valley Transit

Fred Pack
City of Baytown

Karl Pepple
City of Houston

Lee Jane Ream, P.E.
City of Pasadena

A.J. "Pete" Reixach, Jr.
Port of Freeport

Gerald Roberts, P.E.
Brazoria County

John Sedlak
Metropolitan Transit Authority

Jeff Taebel
Houston-Galveston Area Council

Jack Whaley, P.E.
Houston TranStar

Michael Worthy
Island Transit, City of Galveston

Bill Zrioka
Houston Airport System

TAC Ex-Officio Member

Margie McAllister
TCEQ



The Houston-Galveston Area Council (H-GAC) is a voluntary association of local governments and local elected officials in the 13-county Gulf Coast Planning Region. The Gulf Coast Planning Region consists of Austin, Brazoria, Chambers, Colorado, Fort Bend, Galveston, Harris, Liberty, Matagorda, Montgomery, Walker, Waller, and Wharton counties. Organized in 1966, H-GAC provides a forum for the discussion of area-wide concerns, promoting regional cooperation through comprehensive planning and services to local governments.